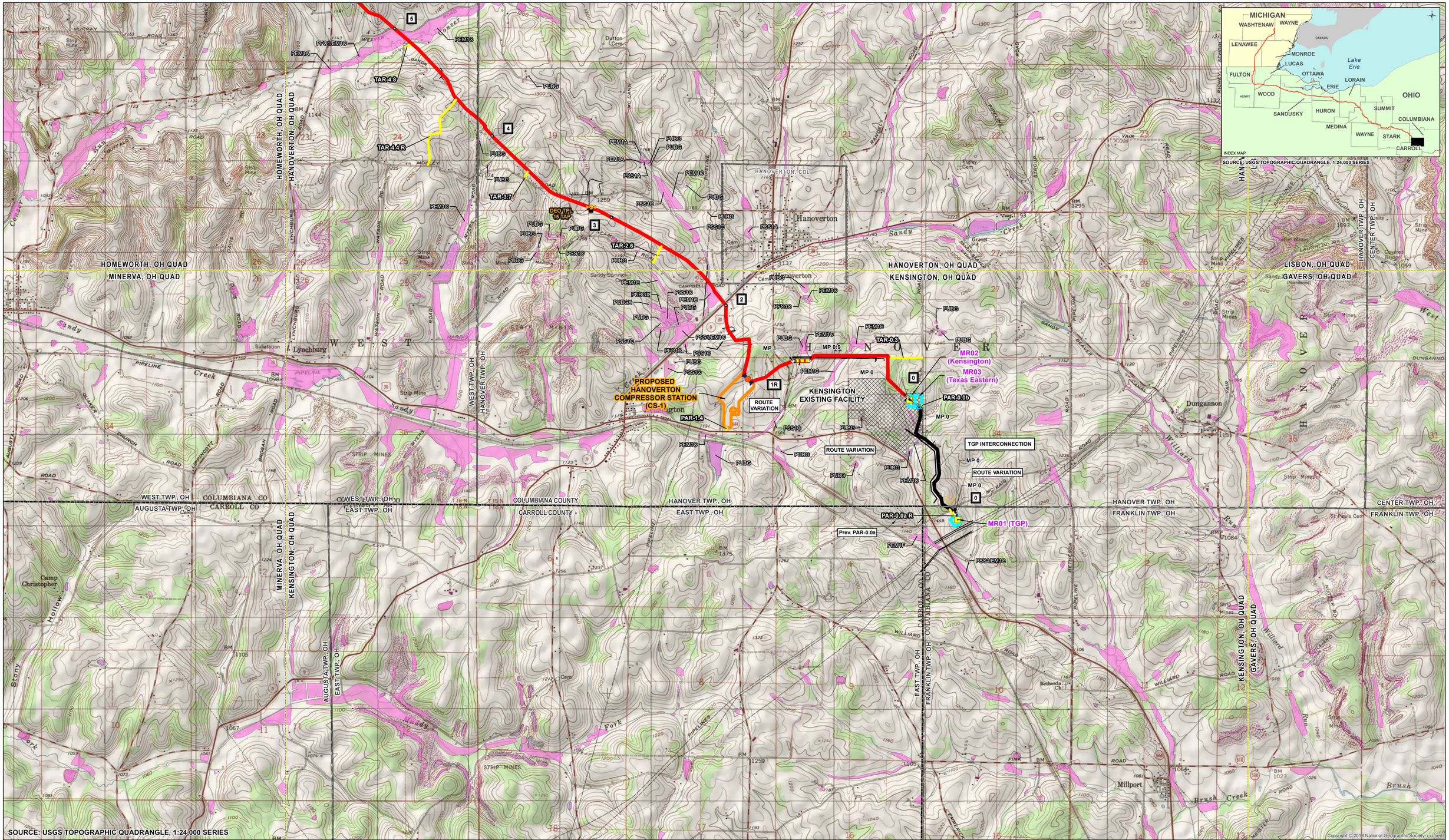

MILE POST | PROPOSED PIPELINE VALVE (W/IN CS) | PROPOSED PIPELINE LAUNCHER | PROPOSED ACCESS ROAD | PROPOSED MAINLINE PIPELINE | EXISTING PIPELINES | PROPOSED COMPRESSOR STATION SITE | PROPOSED WAREYARD | EXISTING FACILITY | COUNTY BOUNDARY

PROPOSED TAP | PROPOSED MAINLINE VALVE | PROPOSED PIPELINE RECEIVER | PROPOSED NEXUS PIPELINE - MAR 2016 ROUTE | PROPOSED INTERCONNECTING PIPELINE | PROPOSED M&R STATION | NWI WETLAND | USGS QUADRANGLE BOUNDARY

2,000 1,000 0 2,000 4,000 FEET

FOR INFORMATIONAL USE ONLY

N W E S

REV	DSN	CHK	APP	DATE	DESCRIPTION

FLUOR

ENGINEERING APPROVALS

DRAWN BY:	BID		CONSTRUCTION	
TITLE	SIGNATURE	DATE	SIGNATURE	DATE

NEXUS GAS TRANSMISSION PROJECT
PROPOSED PIPELINE
NATIONAL WETLANDS INVENTORY

NEXUS GAS TRANSMISSION

LOC.

YEAR: 2015 | W.O. | SCALE: 1 " = 2,000 ' | DWG. 1 of 30 | REV. D

Document Path: C:\NWI and Quad Maps\FERC_NWI_24X36_RevD.mxd

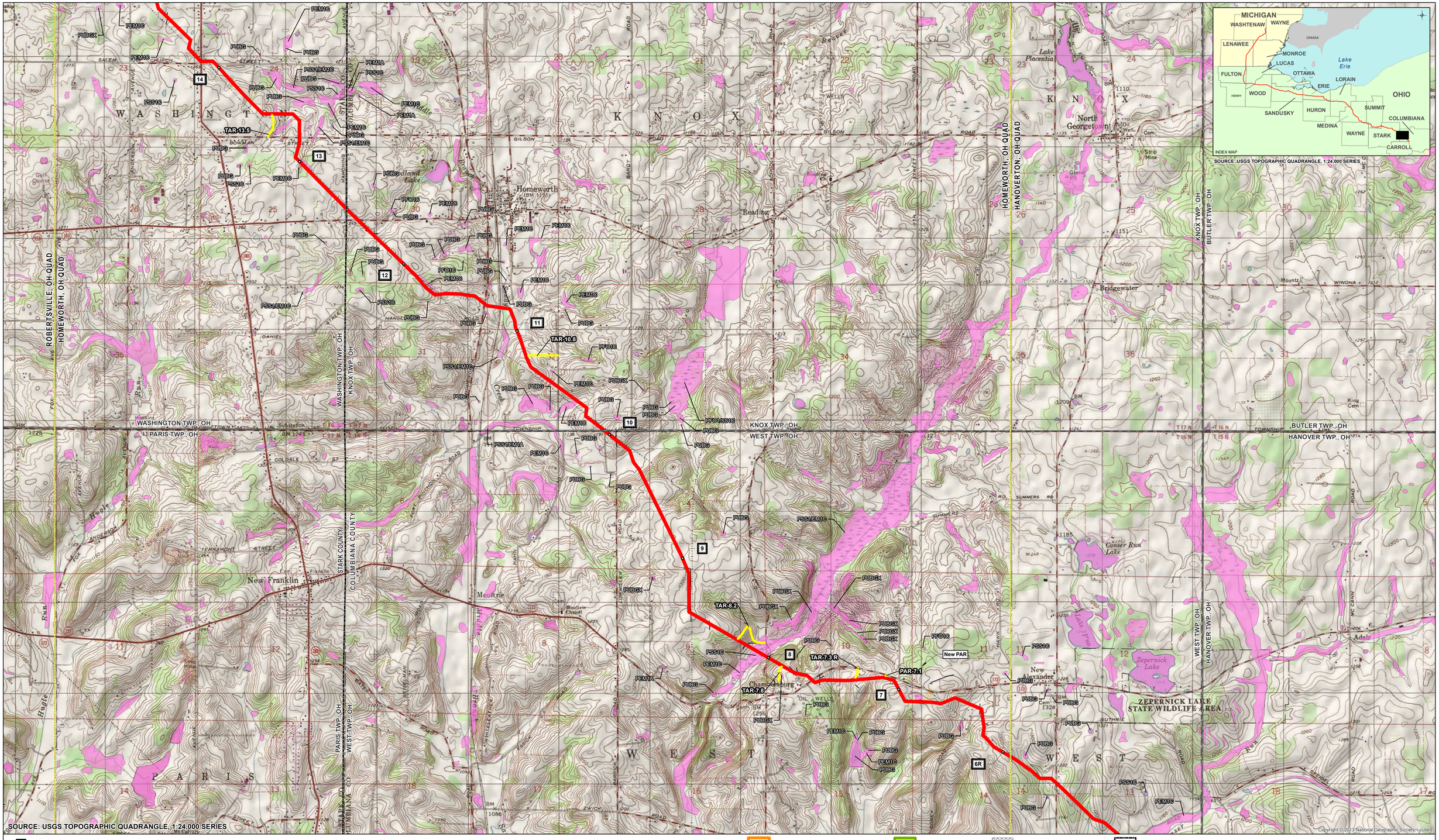

Copyright © 2013 National Geographic Society, i-cubed

1 MILE POST
PROPOSED TAP
PROPOSED PIPELINE VALVE (W/IN CS)
PROPOSED MAINLINE VALVE
PROPOSED PIPELINE LAUNCHER
PROPOSED PIPELINE RECEIVER
PROPOSED ACCESS ROAD
PROPOSED NEXUS PIPELINE - MAR 2016 ROUTE
PROPOSED MAINLINE PIPELINE
PROPOSED INTERCONNECTING PIPELINE
EXISTING PIPELINES
PROPOSED COMPRESSOR STATION SITE
PROPOSED M&R STATION
PROPOSED WAREYARD
NWI WETLAND
EXISTING FACILITY
USGS QUADRANGLE BOUNDARY
COUNTY BOUNDARY

2,000 1,000 0 2,000 4,000 FEET

FOR INFORMATIONAL USE ONLY

N W E S

REV	DSN	CHK	APP	DATE	DESCRIPTION

FLUOR

ENGINEERING APPROVALS				
DRAWN BY:	BID		CONSTRUCTION	
TITLE	SIGNATURE	DATE	SIGNATURE	DATE

NEXUS GAS TRANSMISSION PROJECT
PROPOSED PIPELINE
NATIONAL WETLANDS INVENTORY

NEXUS GAS TRANSMISSION

LOC.

YEAR: 2015 | W.O. | SCALE: 1 " = 2,000 ' | DWG. 2 of 30 | REV. D

Document Path: C:\NWI and Quad Maps\FERC_NWI_24X36_RevD.mxd

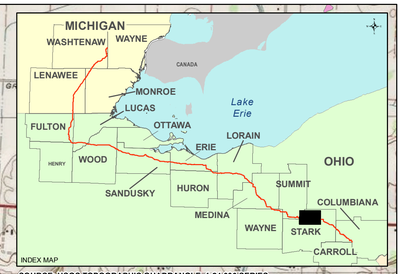

SOURCE: USGS TOPOGRAPHIC QUADRANGLE, 1:24,000 SERIES

SOURCE: USGS TOPOGRAPHIC QUADRANGLE, 1:24,000 SERIES

Copyright © 2013 National Geographic Society, i-cubed

1 MILE POST
PROPOSED TAP
PROPOSED PIPELINE VALVE (W/IN CS)
PROPOSED MAINLINE VALVE
PROPOSED PIPELINE LAUNCHER
PROPOSED PIPELINE RECEIVER
PROPOSED ACCESS ROAD
PROPOSED NEXUS PIPELINE - MAR 2016 ROUTE
PROPOSED MAINLINE PIPELINE
PROPOSED INTERCONNECTING PIPELINE
EXISTING PIPELINES
PROPOSED COMPRESSOR STATION SITE
PROPOSED M&R STATION
PROPOSED WAREYARD
NWI WETLAND
EXISTING FACILITY
USGS QUADRANGLE BOUNDARY
COUNTY BOUNDARY

FEET
2,000 1,000 0 2,000 4,000

FOR INFORMATIONAL USE ONLY

N W E S

REV	DSN	CHK	APP	DATE	DESCRIPTION

FLUOR.

ENGINEERING APPROVALS

DRAWN BY:	BID		CONSTRUCTION	
TITLE	SIGNATURE	DATE	SIGNATURE	DATE

NEXUS GAS TRANSMISSION PROJECT
PROPOSED PIPELINE
NATIONAL WETLANDS INVENTORY

LOC.

NEXUS GAS TRANSMISSION

YEAR: 2015 | W.O. | SCALE: 1 " = 2,000 ' | DWG. 4 of 30 | REV. D

Document Path: C:\NWI and Quad Maps\FERC_NWI_24X36_RevD.mxd

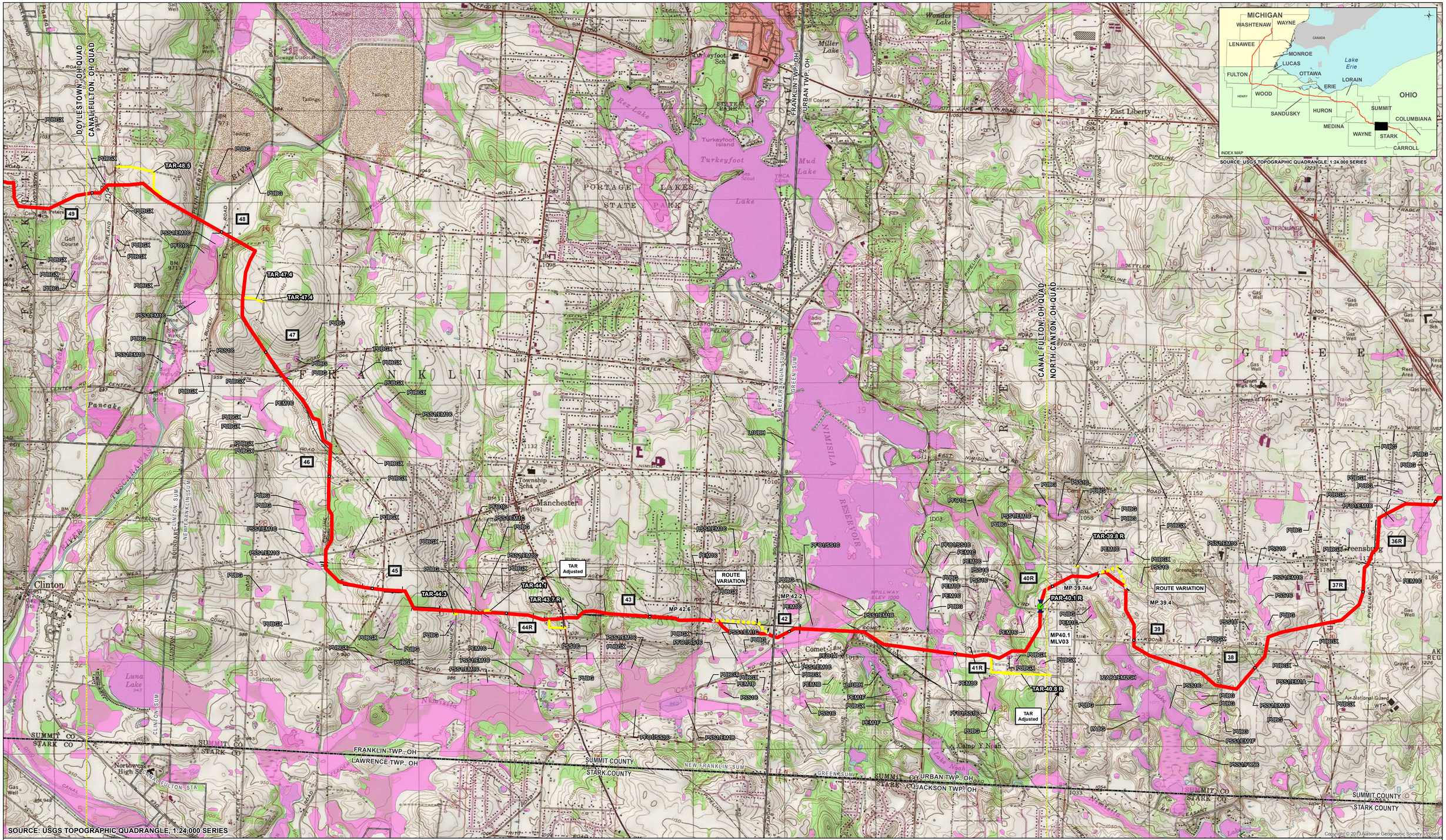

SOURCE: USGS TOPOGRAPHIC QUADRANGLE, 1:24,000 SERIES

Copyright © 2013 National Geographic Society, i-cubed

1 MILE POST	PROPOSED PIPELINE VALVE (W/IN CS)	PROPOSED PIPELINE LAUNCHER	PROPOSED ACCESS ROAD	PROPOSED MAINLINE PIPELINE	EXISTING PIPELINES
PROPOSED TAP	PROPOSED MAINLINE VALVE	PROPOSED PIPELINE RECEIVER	PROPOSED NEXUS PIPELINE - MAR 2016 ROUTE	PROPOSED INTERCONNECTING PIPELINE	

PROPOSED COMPRESSOR STATION SITE	PROPOSED WAREYARD	EXISTING FACILITY	COUNTY BOUNDARY
PROPOSED M&R STATION	NWI WETLAND	USGS QUADRANGLE BOUNDARY	

2,000 1,000 0 2,000 4,000 FEET

FOR INFORMATIONAL USE ONLY

N W E S

REV	DSN	CHK	APP	DATE	DESCRIPTION

FLUOR.

ENGINEERING APPROVALS

DRAWN BY:	BID		CONSTRUCTION	
TITLE	SIGNATURE	DATE	SIGNATURE	DATE

NEXUS GAS TRANSMISSION PROJECT
PROPOSED PIPELINE
NATIONAL WETLANDS INVENTORY

NEXUS GAS TRANSMISSION

LOC.

YEAR: 2015 | W.O. | SCALE: 1 " = 2,000 ' | DWG. 5 of 30 | REV. D

Document Path: C:\NWI and Quad Maps\FERC_NWI_24X36_RevD.mxd

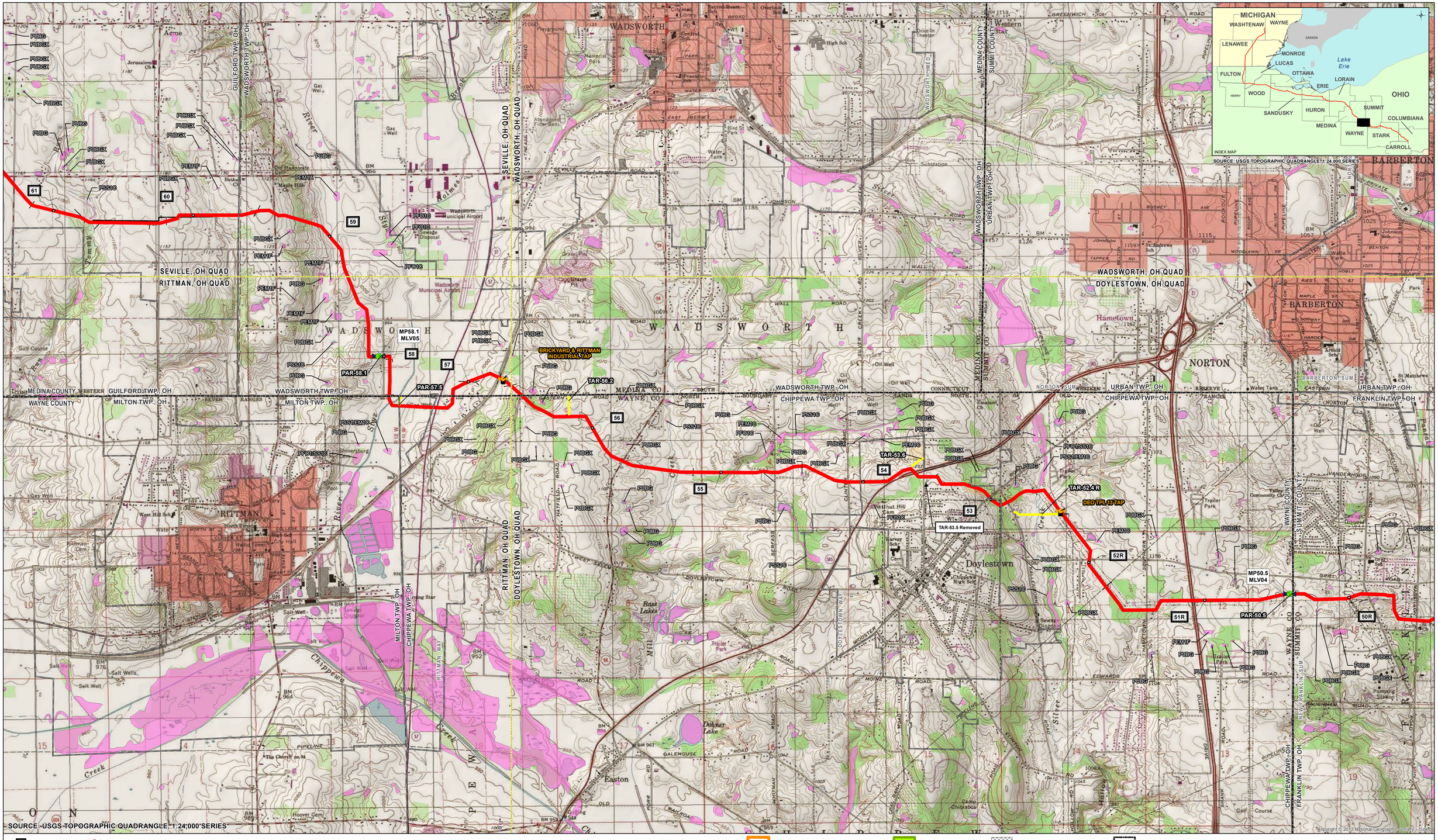

©Copyright © 2013 National Geographic Society, i-cubed

MILE POST | PROPOSED PIPELINE VALVE (W/IN CS) | PROPOSED PIPELINE LAUNCHER | PROPOSED ACCESS ROAD | PROPOSED MAINLINE PIPELINE | EXISTING PIPELINES | PROPOSED COMPRESSOR STATION SITE | PROPOSED WAREYARD | EXISTING FACILITY | COUNTY BOUNDARY

PROPOSED TAP | PROPOSED MAINLINE VALVE | PROPOSED PIPELINE RECEIVER | PROPOSED NEXUS PIPELINE - MAR 2016 ROUTE | PROPOSED INTERCONNECTING PIPELINE | PROPOSED M&R STATION | NWI WETLAND | USGS QUADRANGLE BOUNDARY

FEET
2,000 1,000 0 2,000 4,000

N W E S

FOR INFORMATIONAL USE ONLY

REV	DSN	CHK	APP	DATE	DESCRIPTION

FLUOR.

ENGINEERING APPROVALS

DRAWN BY:	BID		CONSTRUCTION	
TITLE	SIGNATURE	DATE	SIGNATURE	DATE

NEXUS GAS TRANSMISSION PROJECT
PROPOSED PIPELINE
NATIONAL WETLANDS INVENTORY

NEXUS GAS TRANSMISSION

LOC.

YEAR: 2015 | W.O. | SCALE: 1 " = 2,000 ' | DWG. 6 of 30 | REV. D

Document Path: C:\NWI and Quad Maps\FERC_NWI_24X36_RevD.mxd

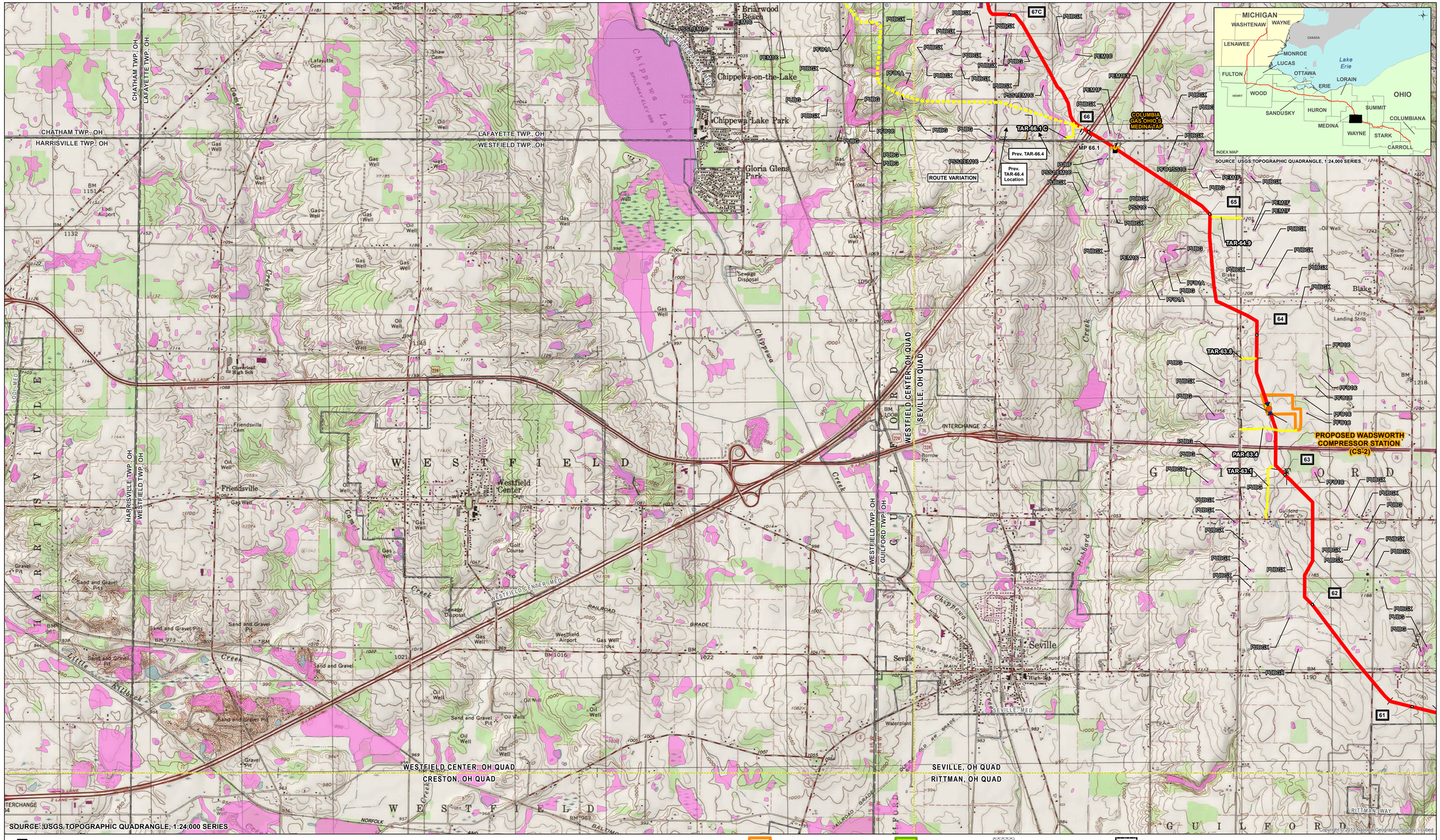

MILE POST | PROPOSED PIPELINE VALVE (W/IN CS) | PROPOSED PIPELINE LAUNCHER | PROPOSED ACCESS ROAD | PROPOSED MAINLINE PIPELINE | EXISTING PIPELINES | PROPOSED COMPRESSOR STATION SITE | PROPOSED WAREYARD | EXISTING FACILITY | COUNTY BOUNDARY

PROPOSED TAP | PROPOSED MAINLINE VALVE | PROPOSED PIPELINE RECEIVER | PROPOSED NEXUS PIPELINE - MAR 2016 ROUTE | PROPOSED INTERCONNECTING PIPELINE | PROPOSED M&R STATION | NWI WETLAND | USGS QUADRANGLE BOUNDARY

2,000 1,000 0 2,000 4,000 FEET

FOR INFORMATIONAL USE ONLY

N W E S

REV	DSN	CHK	APP	DATE	DESCRIPTION

FLUOR

ENGINEERING APPROVALS

DRAWN BY:	BID		CONSTRUCTION	
TITLE	SIGNATURE	DATE	SIGNATURE	DATE

NEXUS GAS TRANSMISSION PROJECT
PROPOSED PIPELINE
NATIONAL WETLANDS INVENTORY

NEXUS GAS TRANSMISSION

LOC.

YEAR: 2015 | W.O. | SCALE: 1 " = 2,000 ' | DWG. 7 of 30 | REV. D

Document Path: C:\NWI and Quad Maps\FERC_NWI_24X36_RevD.mxd

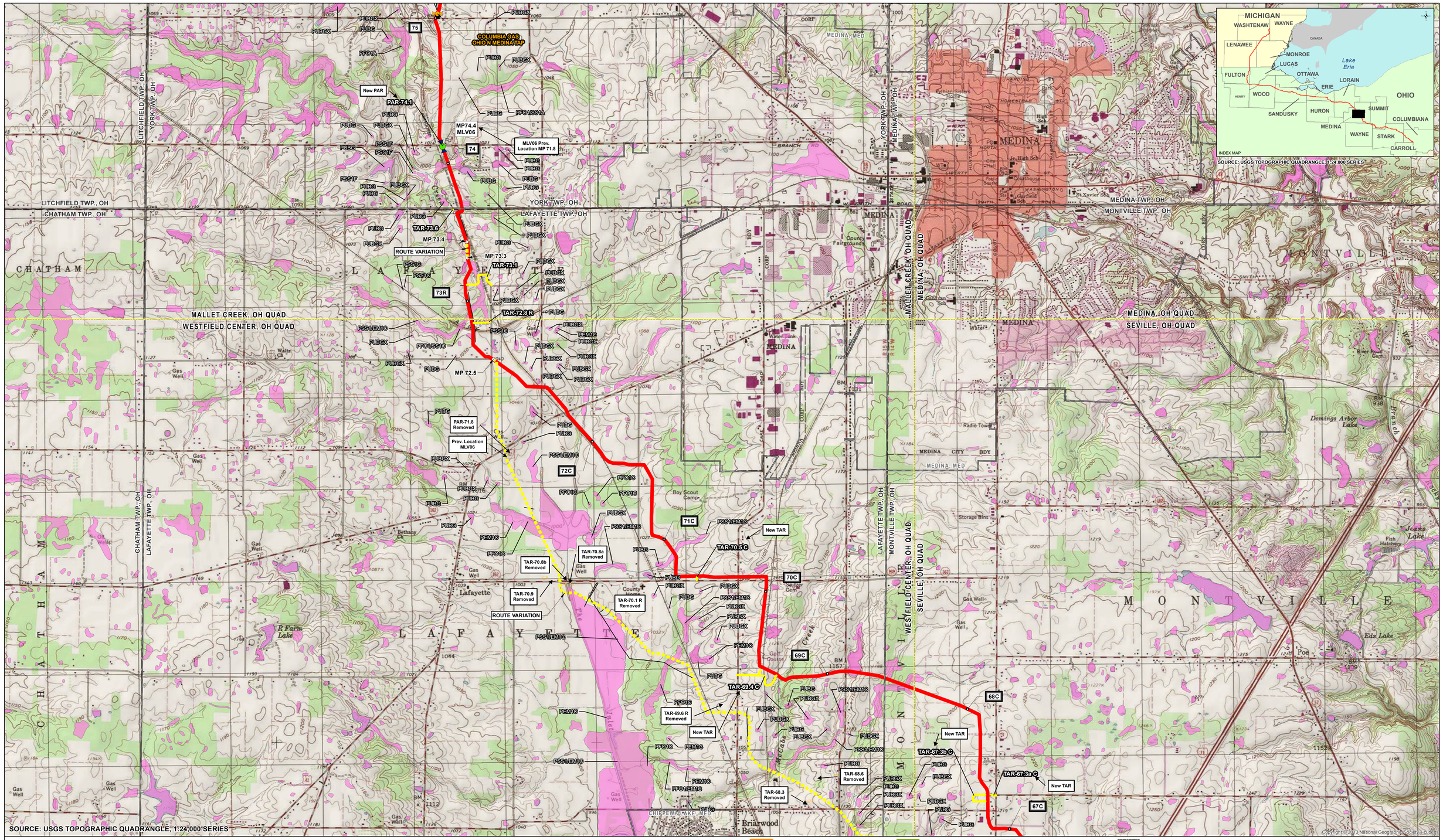

© Copyright © 2013 National Geographic Society, i-cubed

1 MILE POST
PROPOSED TAP
PROPOSED PIPELINE VALVE (W/IN CS)
PROPOSED MAINLINE VALVE
PROPOSED PIPELINE LAUNCHER
PROPOSED PIPELINE RECEIVER
PROPOSED ACCESS ROAD
PROPOSED NEXUS PIPELINE - MAR 2016 ROUTE
PROPOSED MAINLINE PIPELINE
PROPOSED INTERCONNECTING PIPELINE
EXISTING PIPELINES
PROPOSED COMPRESSOR STATION SITE
PROPOSED M&R STATION
PROPOSED WAREYARD
NWI WETLAND
EXISTING FACILITY
USGS QUADRANGLE BOUNDARY
COUNTY BOUNDARY

2,000 1,000 0 2,000 4,000 FEET

FOR INFORMATIONAL USE ONLY

N W E S

REV	DSN	CHK	APP	DATE	DESCRIPTION

FLUOR

ENGINEERING APPROVALS

DRAWN BY:	BID		CONSTRUCTION	
TITLE	SIGNATURE	DATE	SIGNATURE	DATE

NEXUS GAS TRANSMISSION PROJECT
PROPOSED PIPELINE
NATIONAL WETLANDS INVENTORY

LOC.

NEXUS GAS TRANSMISSION

YEAR: 2015 | W.O. | SCALE: 1 " = 2,000 ' | DWG. 8 of 30 | REV. D

Document Path: C:\NWI and Quad Maps\FERC_NWI_24X36_RevD.mxd