

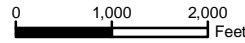
Coordinate System: NAD 1983 UTM Zone 17N Foot US



SOURCE: USGS TOPOGRAPHIC QUADRANGLE, 1:24,000 SERIES

- 1 MILEPOST
- PROPOSED MAINLINE PIPELINE
- - - FORMER MAINLINE PIPELINE FILED 01.23.15
- ALTERNATIVE ROUTE

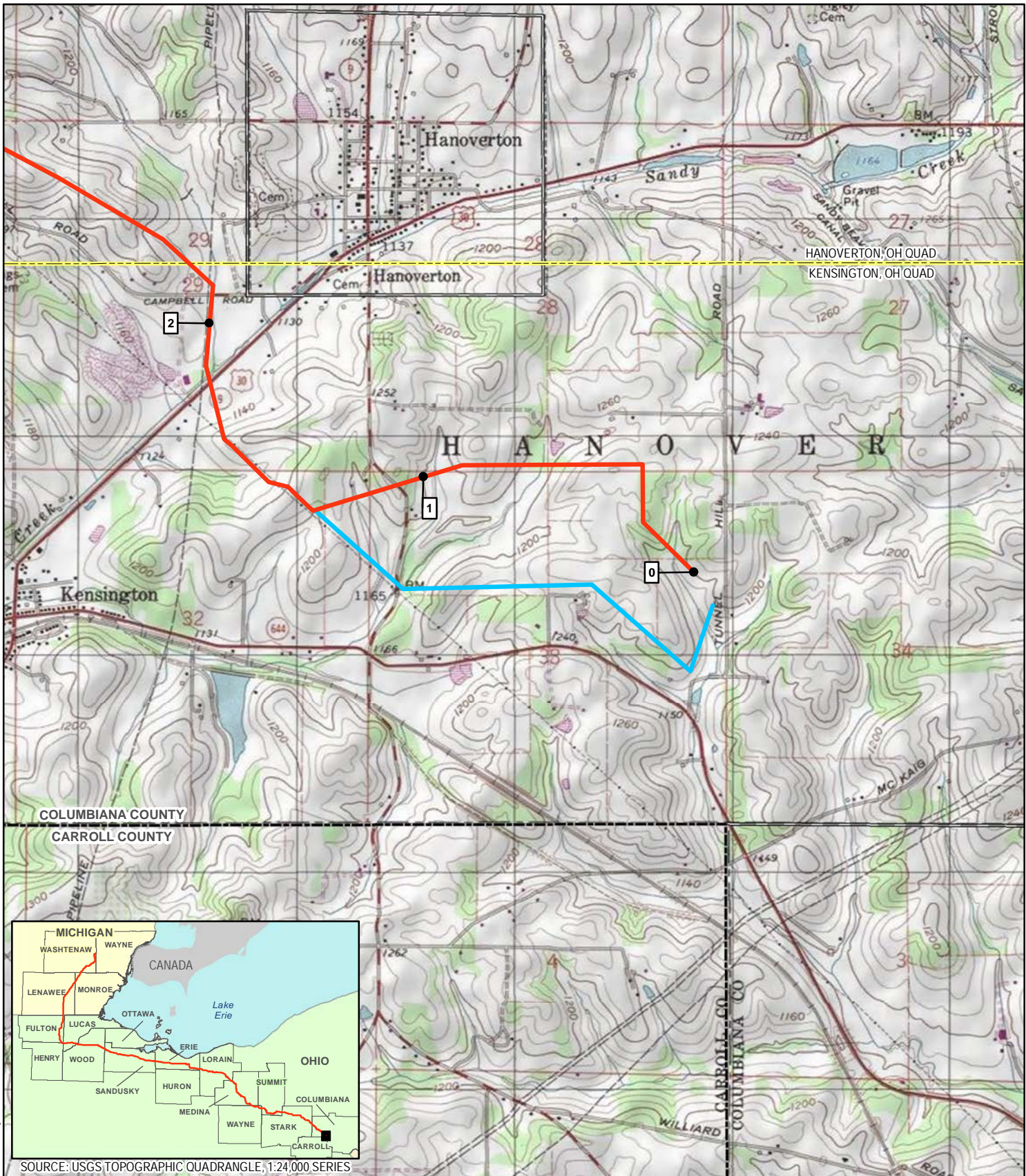
- USGS QUADRANGLE BOUNDARY
- COUNTY BOUNDARY
- MUNICIPAL BOUNDARY
- PUBLIC LANDS
- STATE BOUNDARY



REVISION RECORD			
NO.	REVISION - DESCRIPTION	DATE	MOC#

TITLE: NEXUS GAS TRANSMISSION PROJECT ALTERNATIVE ROUTE MP 0 - USGS QUAD MAP		
LOC.: COLUMBIANA COUNTY, OHIO	MOC: 130	
CKD. BY: KM	DRN. BY: CM	DATE: 3/6/2015
SCALE: 1" equals 2,000 feet	FIGURE: 10.6.1-1	MAP 1 of 79





Coordinate System: NAD 1983 UTM Zone 17N Foot US



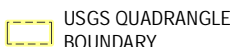
MILEPOST



PROPOSED MAINLINE PIPELINE




ALTERNATIVE ROUTE



USGS QUADRANGLE BOUNDARY



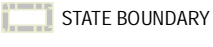
PUBLIC LANDS



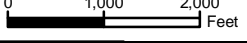
COUNTY BOUNDARY



MUNICIPAL BOUNDARY



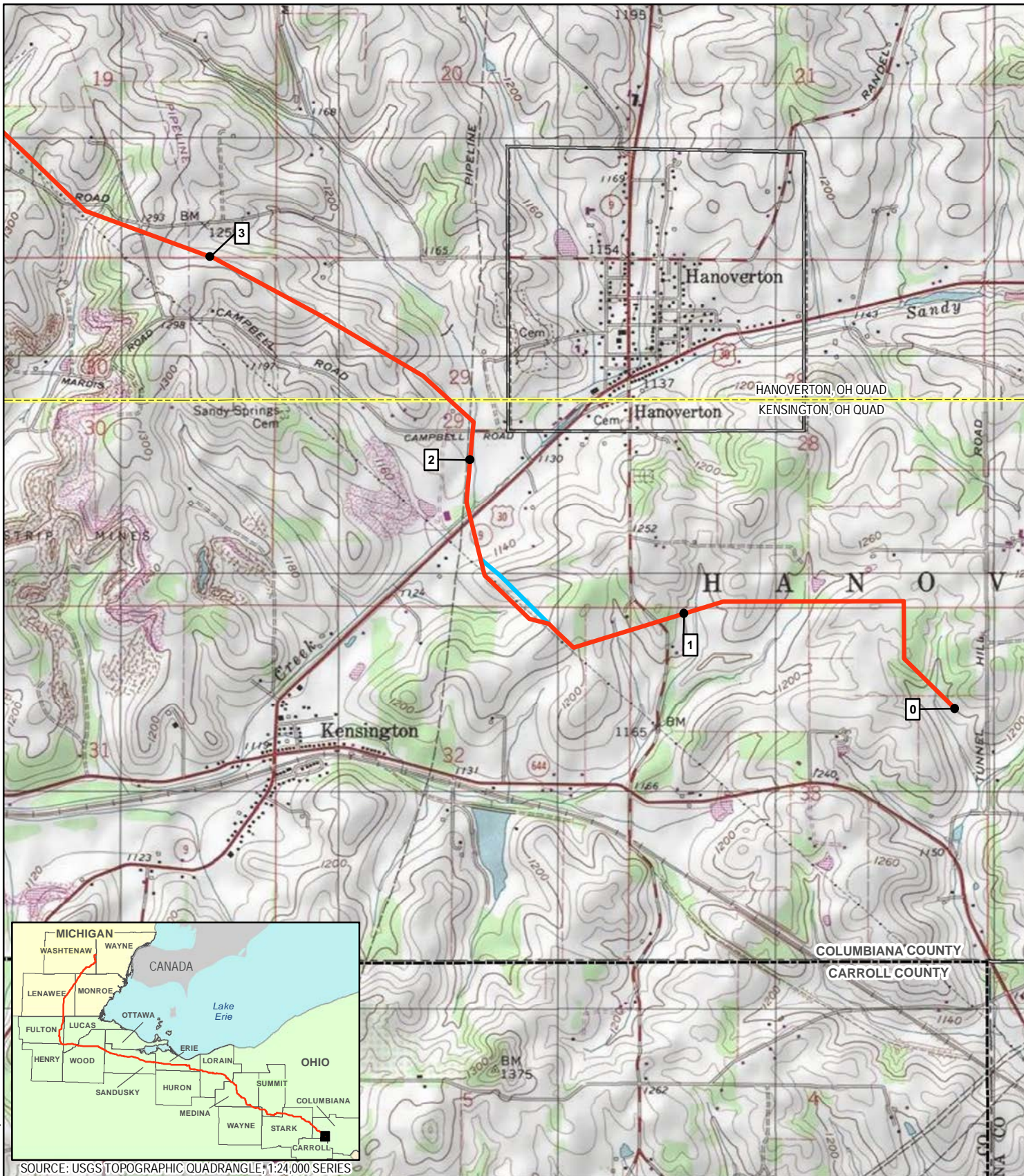
STATE BOUNDARY



REVISION RECORD			
NO.	REVISION - DESCRIPTION	DATE	MOC#

TITLE: NEXUS GAS TRANSMISSION PROJECT ALTERNATIVE ROUTE MP0 - USGS QUAD MAP		
LOC.: COLUMBIANA COUNTY, OHIO	MOC: 88	
CKD. BY: KM	DRN. BY: CM	DATE: 3/6/2015
SCALE: 1" equals 2,000 feet	FIGURE: 10.6.1-2	MAP 2 of 79



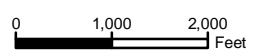


Coordinate System: NAD 1983 UTM Zone 17N Foot US



SOURCE: USGS TOPOGRAPHIC QUADRANGLE, 1:24,000 SERIES

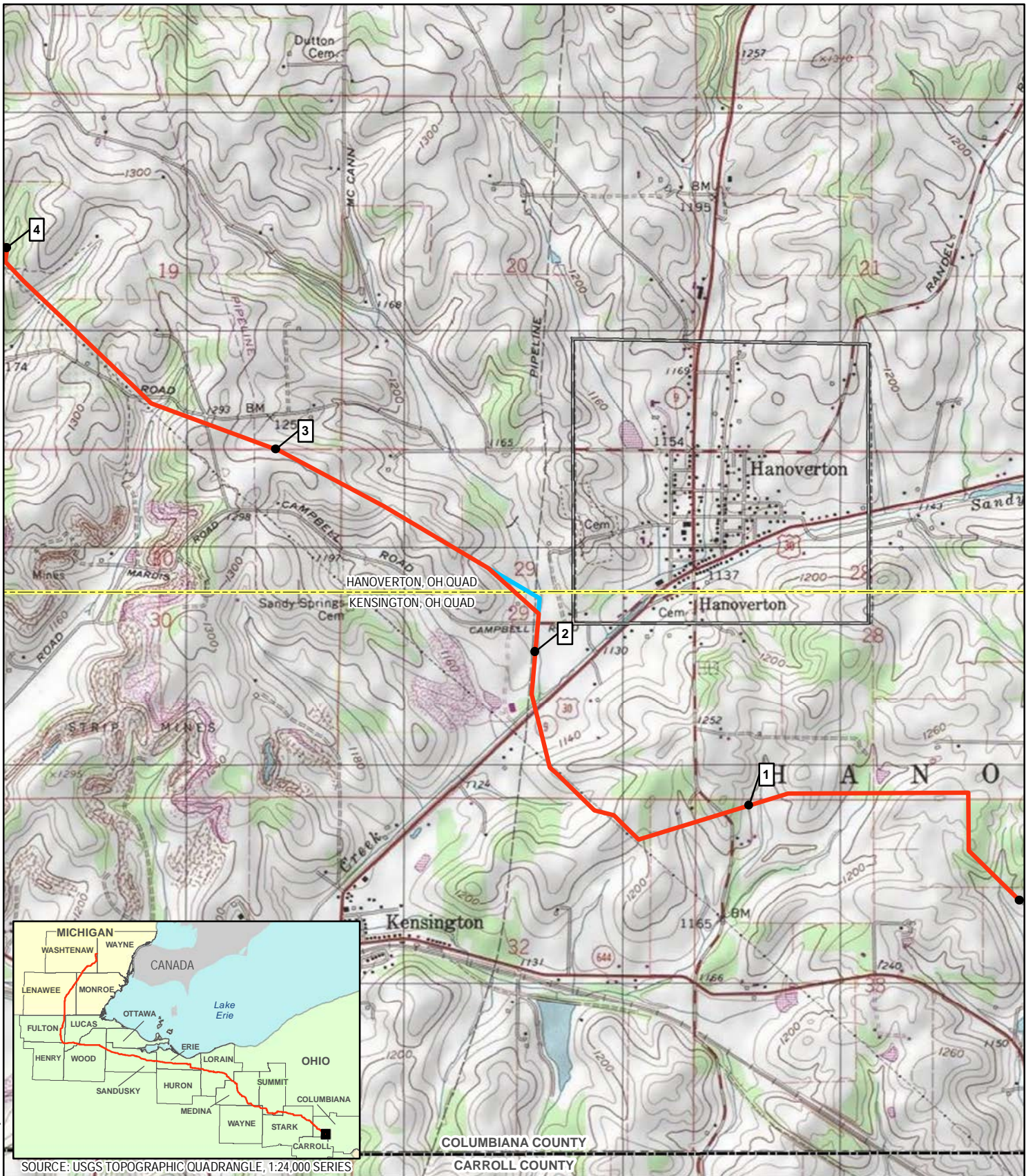
<b>1</b> MILEPOST	USGS QUADRANGLE BOUNDARY	COUNTY BOUNDARY	STATE BOUNDARY
PROPOSED MAINLINE PIPELINE	PUBLIC LANDS	MUNICIPAL BOUNDARY	
ALTERNATIVE ROUTE			



REVISION RECORD			
NO.	REVISION - DESCRIPTION	DATE	MO#

TITLE: NEXUS GAS TRANSMISSION PROJECT ALTERNATIVE ROUTE MP 1.4 - USGS QUAD MAP		
LOC.: COLUMBIANA COUNTY, OHIO	MOC: 10	
CKD. BY: KM	DRN. BY: CM	DATE: 3/6/2015
SCALE: 1" equals 2,000 feet	FIGURE: 10.6.1-3	MAP 3 of 79

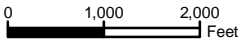




Coordinate System: NAD 1983 UTM Zone 17N Foot US

SOURCE: USGS TOPOGRAPHIC QUADRANGLE, 1:24,000 SERIES

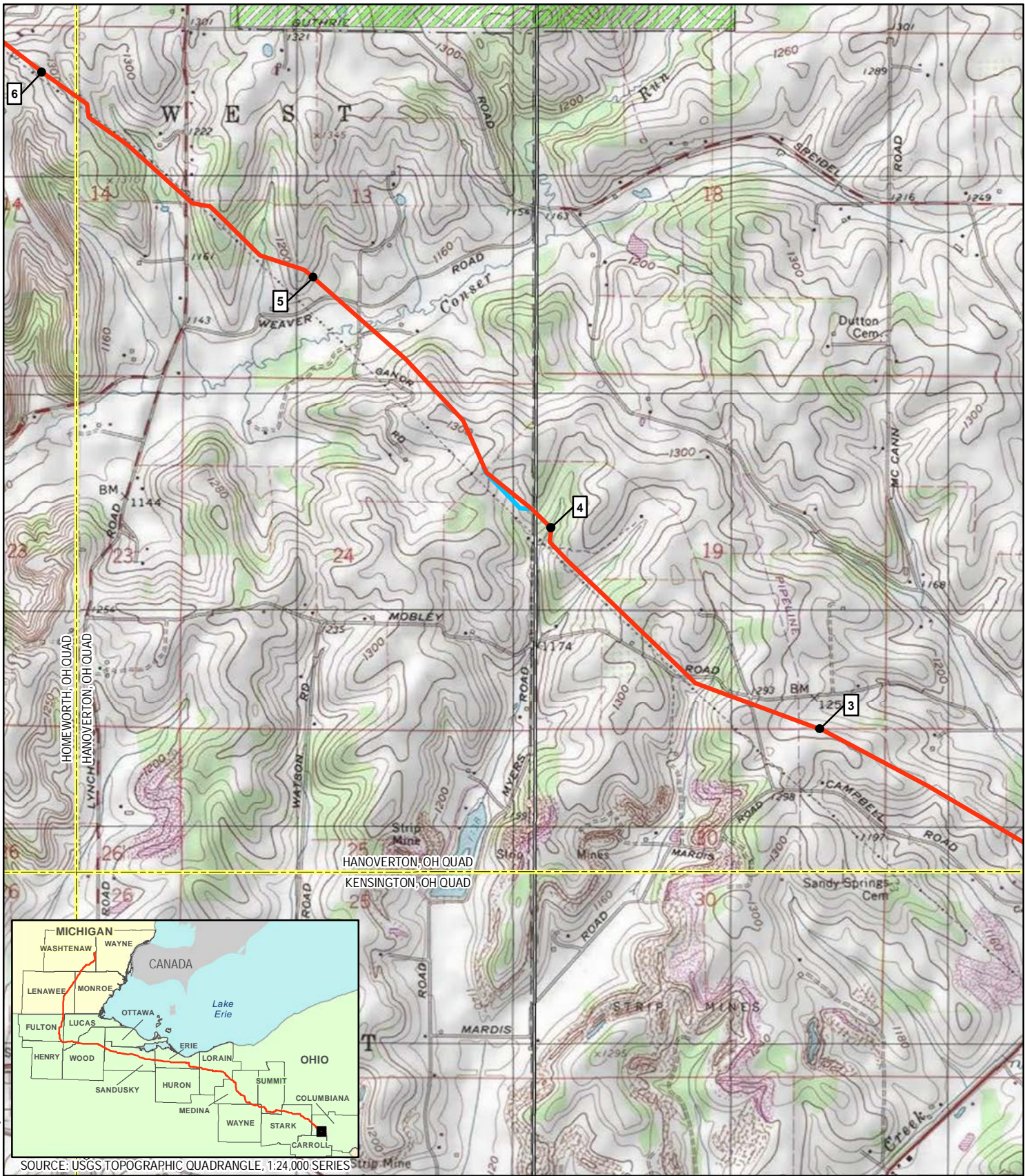
- 1 MILEPOST
- PROPOSED MAINLINE PIPELINE
- ALTERNATIVE ROUTE
- USGS QUADRANGLE BOUNDARY
- COUNTY BOUNDARY
- MUNICIPAL BOUNDARY
- PUBLIC LANDS
- STATE BOUNDARY



REVISION RECORD			
NO.	REVISION - DESCRIPTION	DATE	MOC#
1	Prev. filed as Alternative Route at MP 2.0 in Jan 2015 Pre-filing RR 10	3/6/2015	11

TITLE: NEXUS GAS TRANSMISSION PROJECT ALTERNATIVE ROUTE MP 2.1 - USGS QUAD MAP		
LOC.: COLUMBIANA COUNTY, OHIO	MOC: 11	
CKD. BY: KM	DRN. BY: CM	DATE: 3/6/2015
SCALE: 1" equals 2,000 feet	FIGURE: 10.6.1-4	MAP 4 of 79





Coordinate System: NAD 1983 UTM Zone 17N Foot US



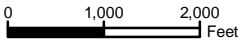
SOURCE: USGS TOPOGRAPHIC QUADRANGLE, 1:24,000 SERIES

- 1 MILEPOST
- PROPOSED MAINLINE PIPELINE
- ALTERNATIVE ROUTE

- USGS QUADRANGLE BOUNDARY
- PUBLIC LANDS

- COUNTY BOUNDARY
- MUNICIPAL BOUNDARY

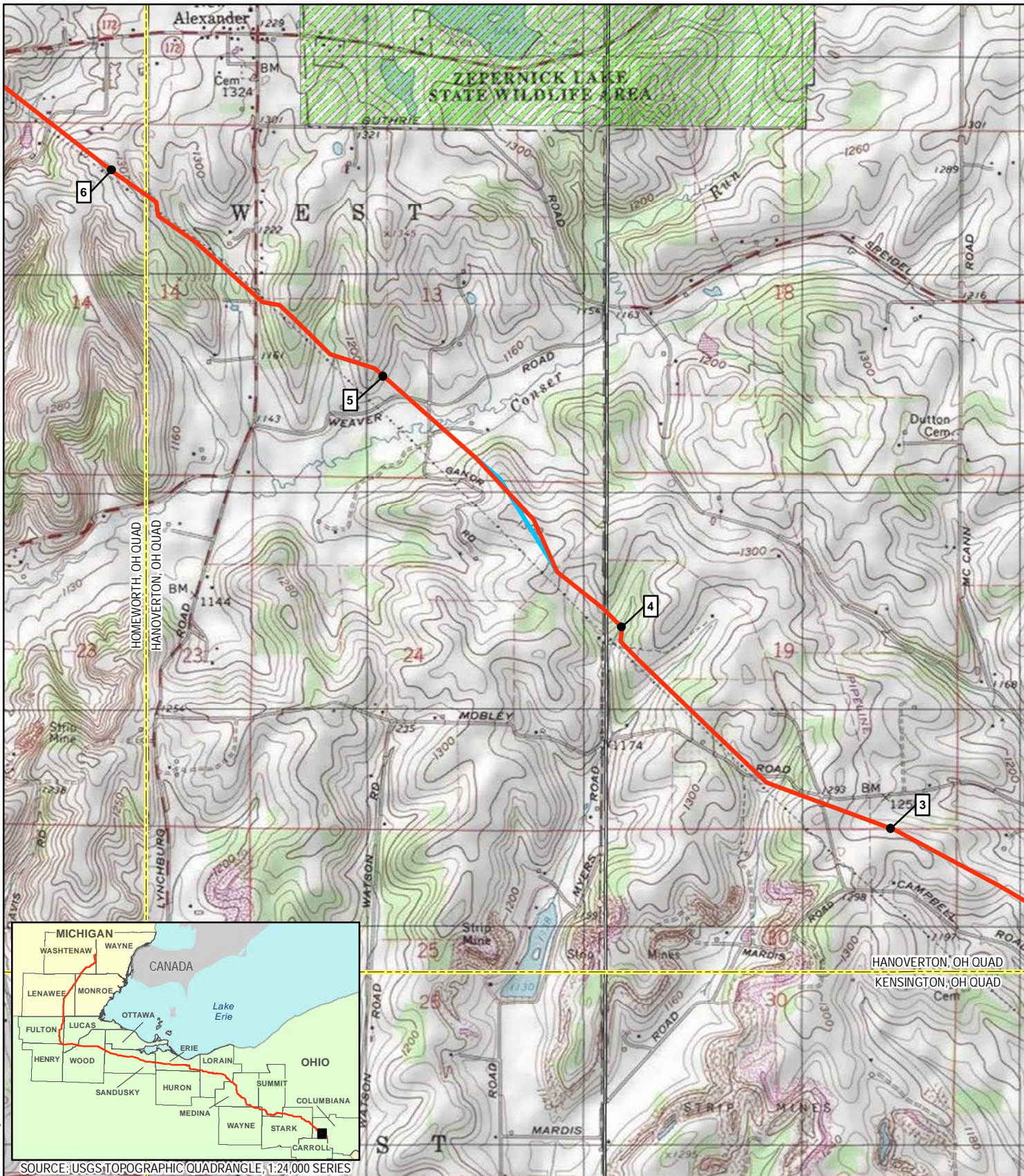
- STATE BOUNDARY



REVISION RECORD			
NO.	REVISION - DESCRIPTION	DATE	MOC#

TITLE: NEXUS GAS TRANSMISSION PROJECT ALTERNATIVE ROUTE MP 4.1 - USGS QUAD MAP		
LOC.: COLUMBIANA COUNTY, OHIO	MOC: 132	
CKD. BY: KM	DRN. BY: CM	DATE: 3/6/2015
SCALE: 1" equals 2,000 feet	FIGURE: 10.6.1-5	MAP 5 of 79





Coordinate System: NAD 1983 UTM Zone 17N Foot US

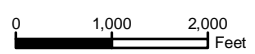
SOURCE: USGS TOPOGRAPHIC QUADRANGLE, 1:24,000 SERIES

- 1** MILEPOST
- PROPOSED MAINLINE PIPELINE
- ALTERNATIVE ROUTE

- USGS QUADRANGLE BOUNDARY
- PUBLIC LANDS

- COUNTY BOUNDARY
- MUNICIPAL BOUNDARY

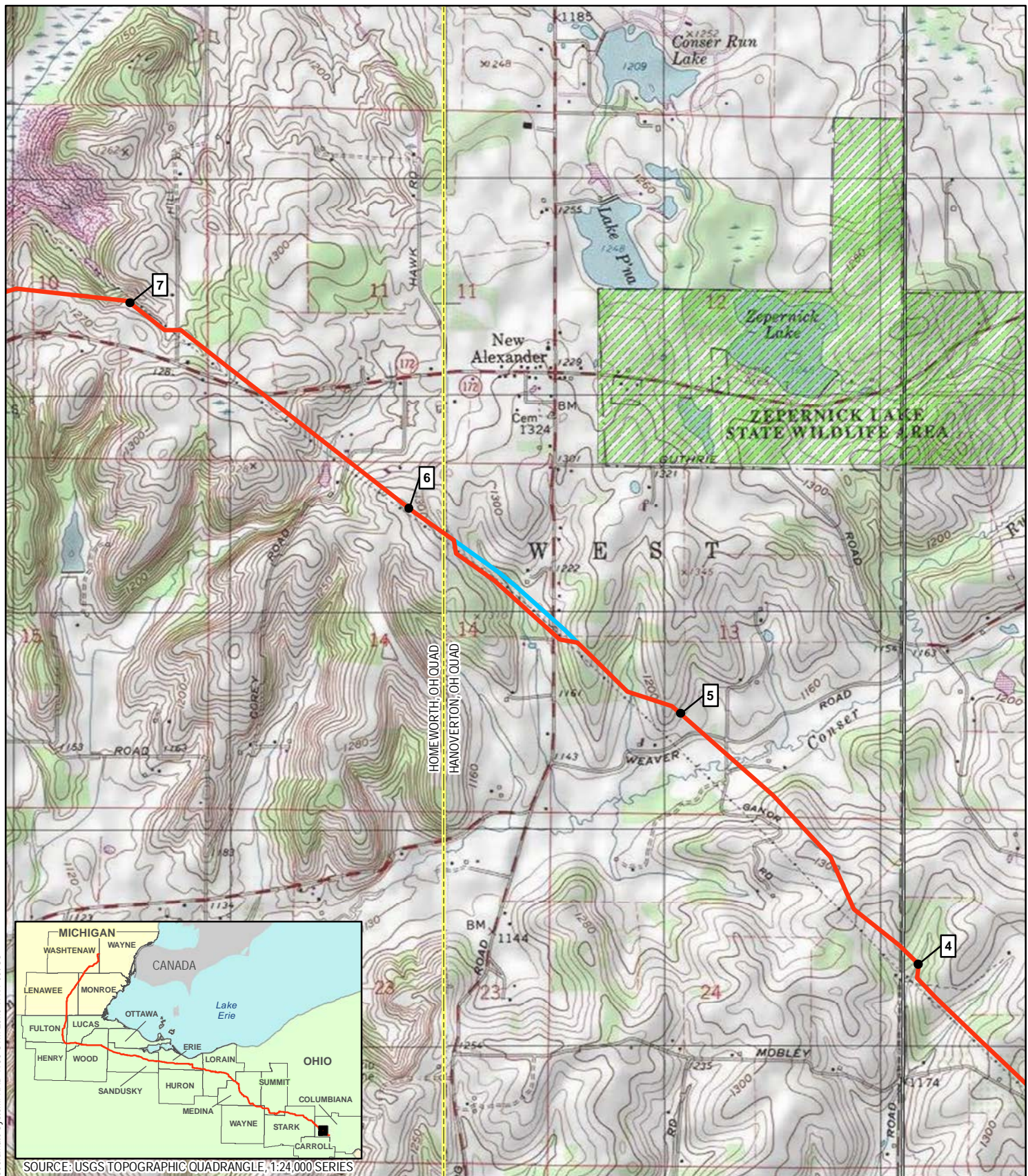
- STATE BOUNDARY



REVISION RECORD			
NO.	REVISION - DESCRIPTION	DATE	MOC#

TITLE: NEXUS GAS TRANSMISSION PROJECT ALTERNATIVE ROUTE MP 4.2 - USGS QUAD MAP		
LOC.: COLUMBIANA COUNTY, OHIO		MOC: 74
CKD. BY: KM	DRN. BY: CM	DATE: 3/6/2015
SCALE: 1" equals 2,000 feet	FIGURE: 10.6.1-6	MAP 6 of 79

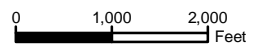




Coordinate System: NAD 1983 UTM Zone 17N Foot US

SOURCE: USGS TOPOGRAPHIC QUADRANGLE, 1:24,000 SERIES

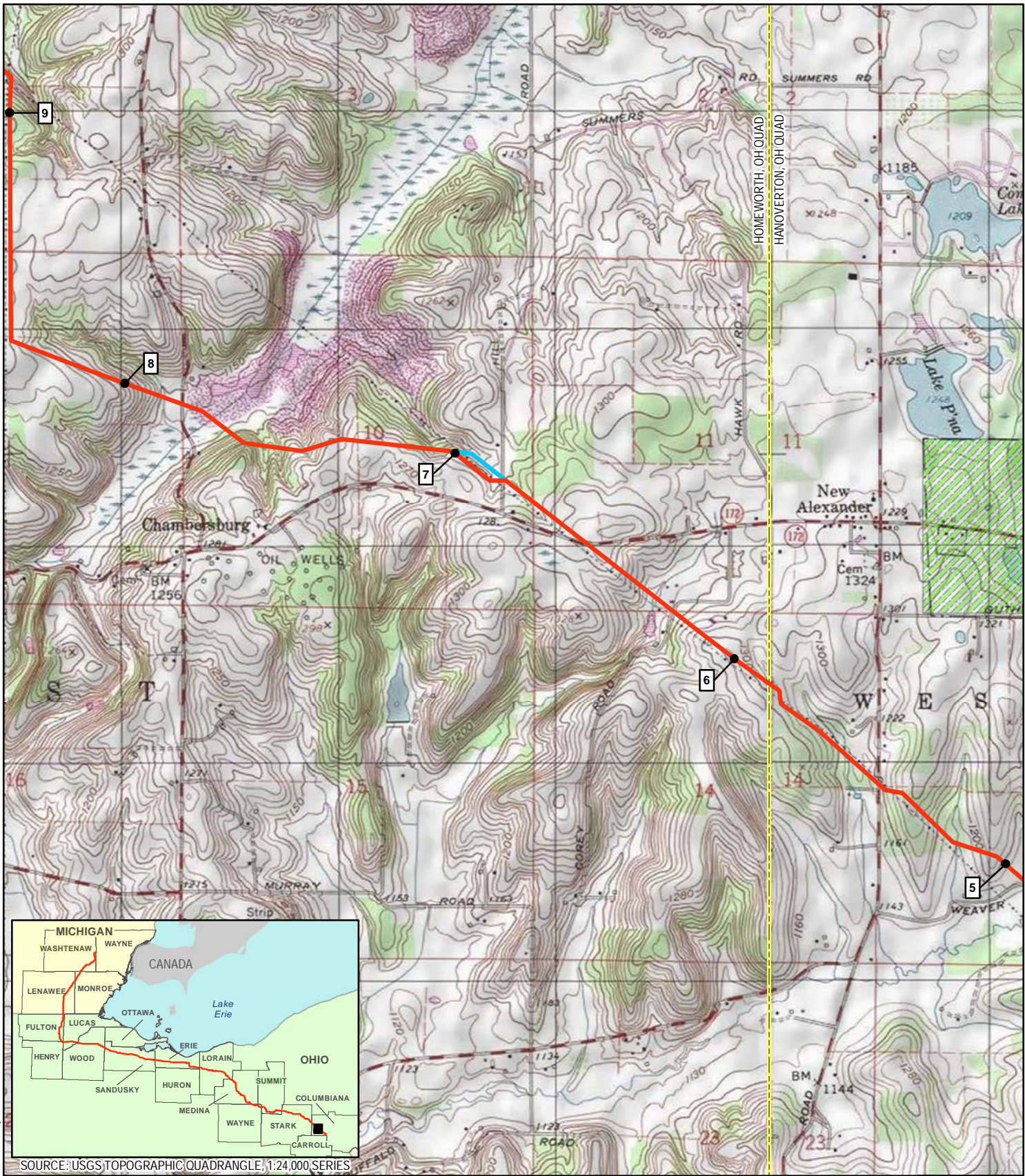
- 1 MILEPOST
- PROPOSED MAINLINE PIPELINE
- ALTERNATIVE ROUTE
- USGS QUADRANGLE BOUNDARY
- PUBLIC LANDS
- COUNTY BOUNDARY
- MUNICIPAL BOUNDARY
- STATE BOUNDARY



REVISION RECORD			
NO.	REVISION - DESCRIPTION	DATE	MOC#
1	Prev. filed as Alternative Route at MP 5.3 in Jan 2015 Pre-filing RR 10	3/6/2015	16

TITLE: NEXUS GAS TRANSMISSION PROJECT ALTERNATIVE ROUTE MP 5.4 - USGS QUAD MAP		
LOC.: COLUMBIANA COUNTY, OHIO		MOC: 16
CKD. BY: KM	DRN. BY: CM	DATE: 3/6/2015
SCALE: 1" equals 2,000 feet	FIGURE: 10.6.1-7	MAP 7 of 79






Coordinate System: NAD 1983 UTM Zone 17N Foot US

SOURCE: USGS TOPOGRAPHIC QUADRANGLE, 1:24,000 SERIES

- 1 MILEPOST
- PROPOSED MAINLINE PIPELINE
- ALTERNATIVE ROUTE

- USGS QUADRANGLE BOUNDARY
- COUNTY BOUNDARY
- STATE BOUNDARY
- PUBLIC LANDS
- MUNICIPAL BOUNDARY

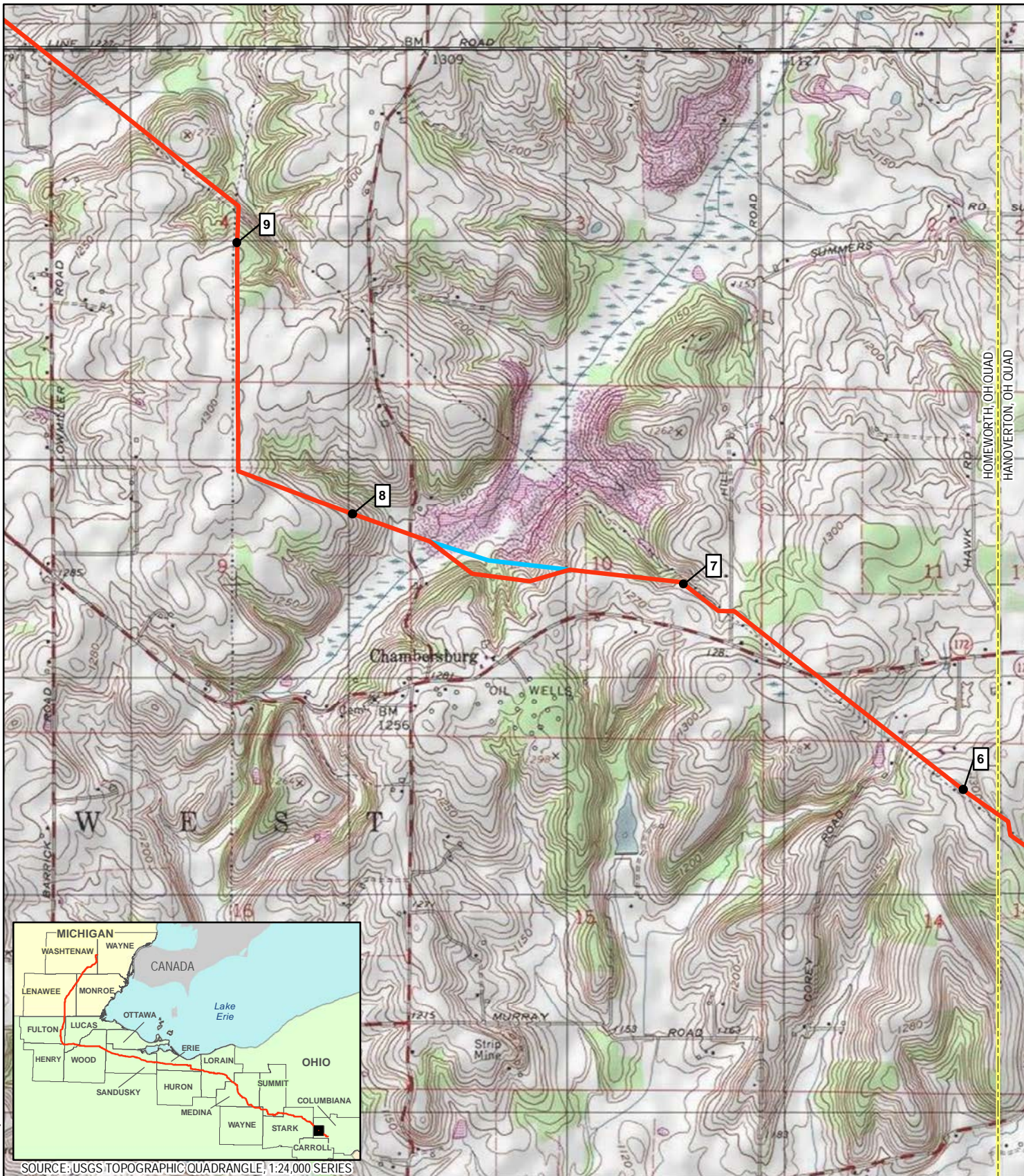


REVISION RECORD			
NO.	REVISION - DESCRIPTION	DATE	MOC#

TITLE: NEXUS GAS TRANSMISSION PROJECT ALTERNATIVE ROUTE MP 6.8 - USGS QUAD MAP		
LOC.: COLUMBIANA COUNTY, OHIO	MOC: 73	
CKD. BY: KM	DRN. BY: CM	DATE: 3/6/2015
SCALE: 1" equals 2,000 feet	FIGURE: 10.6.1-8	MAP 8 of 79





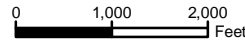


Coordinate System: NAD 1983 UTM Zone 17N Foot US



SOURCE: USGS TOPOGRAPHIC QUADRANGLE 1:24,000 SERIES

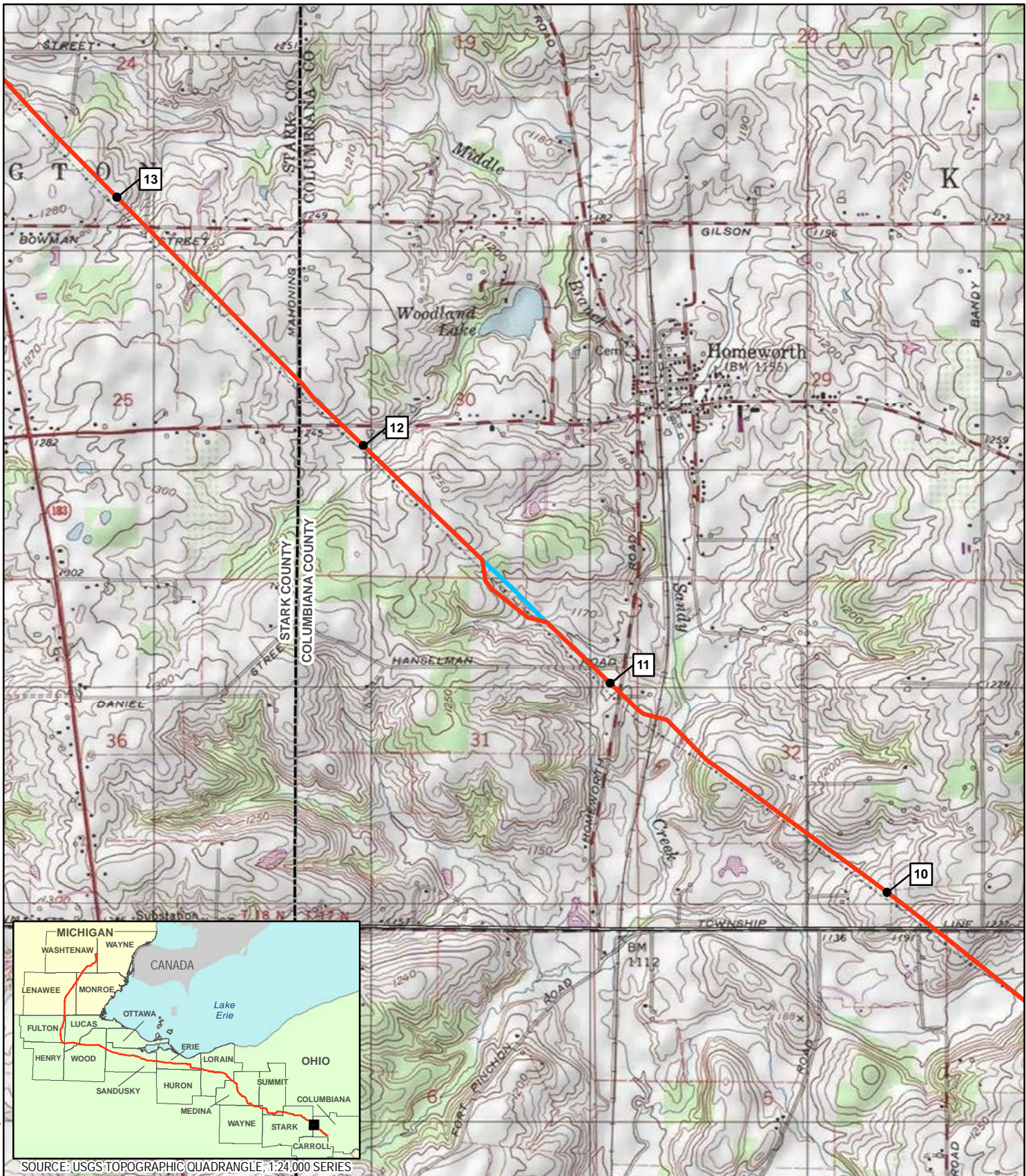
- 1 MILEPOST
- PROPOSED MAINLINE PIPELINE
- ALTERNATIVE ROUTE
- USGS QUADRANGLE BOUNDARY
- PUBLIC LANDS
- COUNTY BOUNDARY
- MUNICIPAL BOUNDARY
- STATE BOUNDARY



REVISION RECORD			
NO.	REVISION - DESCRIPTION	DATE	MOC#
1	Prev. filed as Alternative Route at MP 7.2 in Jan 2015 Pre-filing RR 10	3/6/2015	18

TITLE: NEXUS GAS TRANSMISSION PROJECT ALTERNATIVE ROUTE MP 7.3 - USGS QUAD MAP		
LOC.: COLUMBIANA COUNTY, OHIO		MOC: 18
CKD. BY: KM	DRN. BY: CM	DATE: 3/6/2015
SCALE: 1" equals 2,000 feet	FIGURE: 10.6.1-9	MAP 9 of 79

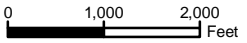




Coordinate System: NAD 1983 UTM Zone 17N Foot US

SOURCE: USGS TOPOGRAPHIC QUADRANGLE, 1:24,000 SERIES

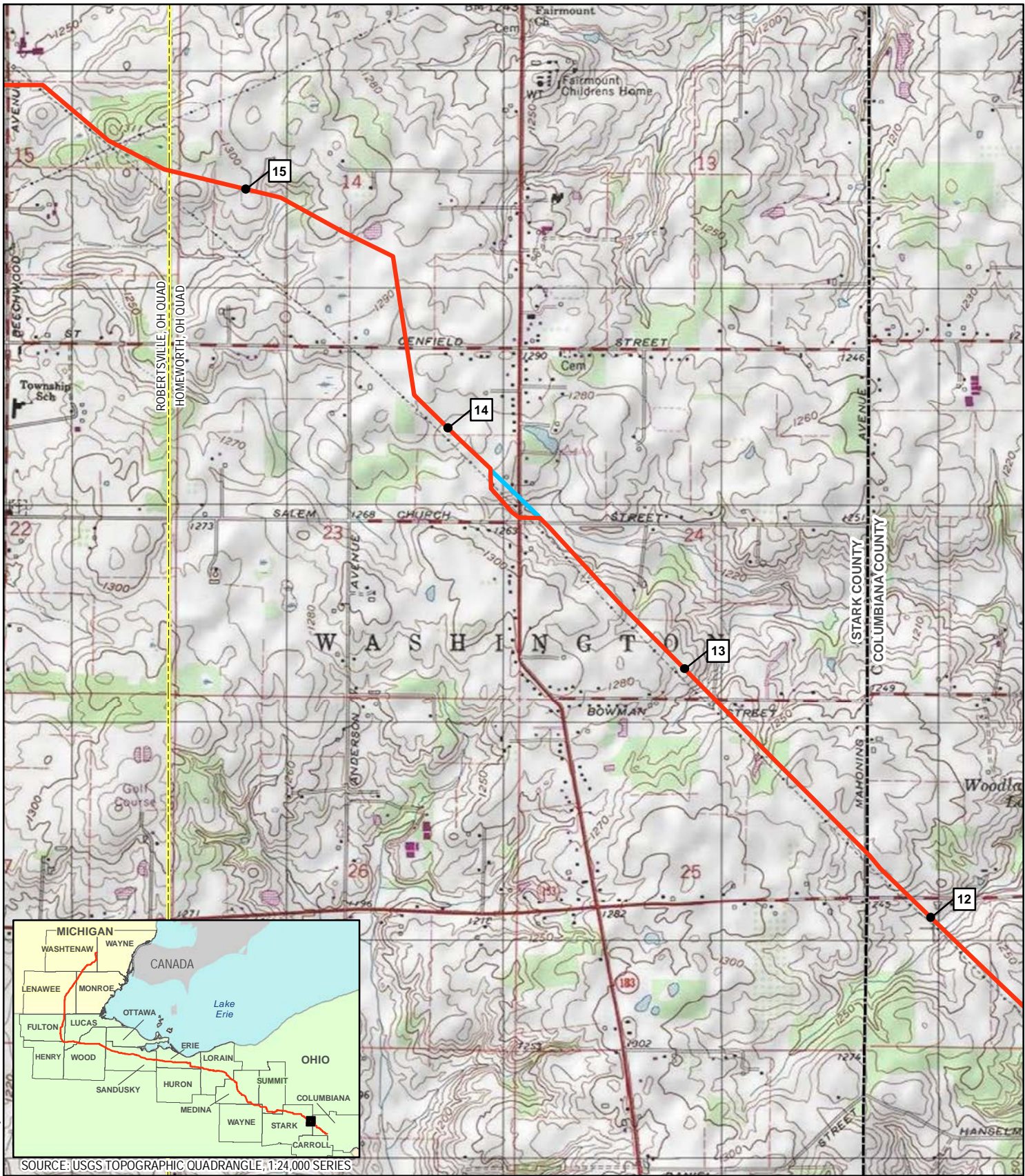
- 1 MILEPOST
- PROPOSED MAINLINE PIPELINE
- ALTERNATIVE ROUTE
- USGS QUADRANGLE BOUNDARY
- COUNTY BOUNDARY
- MUNICIPAL BOUNDARY
- STATE BOUNDARY
- PUBLIC LANDS



REVISION RECORD			
NO.	REVISION - DESCRIPTION	DATE	MOC#
1	Prev. filed as Alternative Route at MP 11.2 in Jan 2015 Pre-filing RR 10	3/6/2015	9

TITLE: NEXUS GAS TRANSMISSION PROJECT ALTERNATIVE ROUTE MP 11.3 - USGS QUAD MAP		
LOC.: COLUMBIANA COUNTY, OHIO	MOC: 9	
CKD. BY: KM	DRN. BY: CM	DATE: 3/6/2015
SCALE: 1"=2,000 feet	FIGURE: 10.6.1-10	MAP 10 of 79

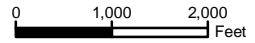




Coordinate System: NAD 1983 UTM Zone 17N Foot US

SOURCE: USGS TOPOGRAPHIC QUADRANGLE, 1:24,000 SERIES

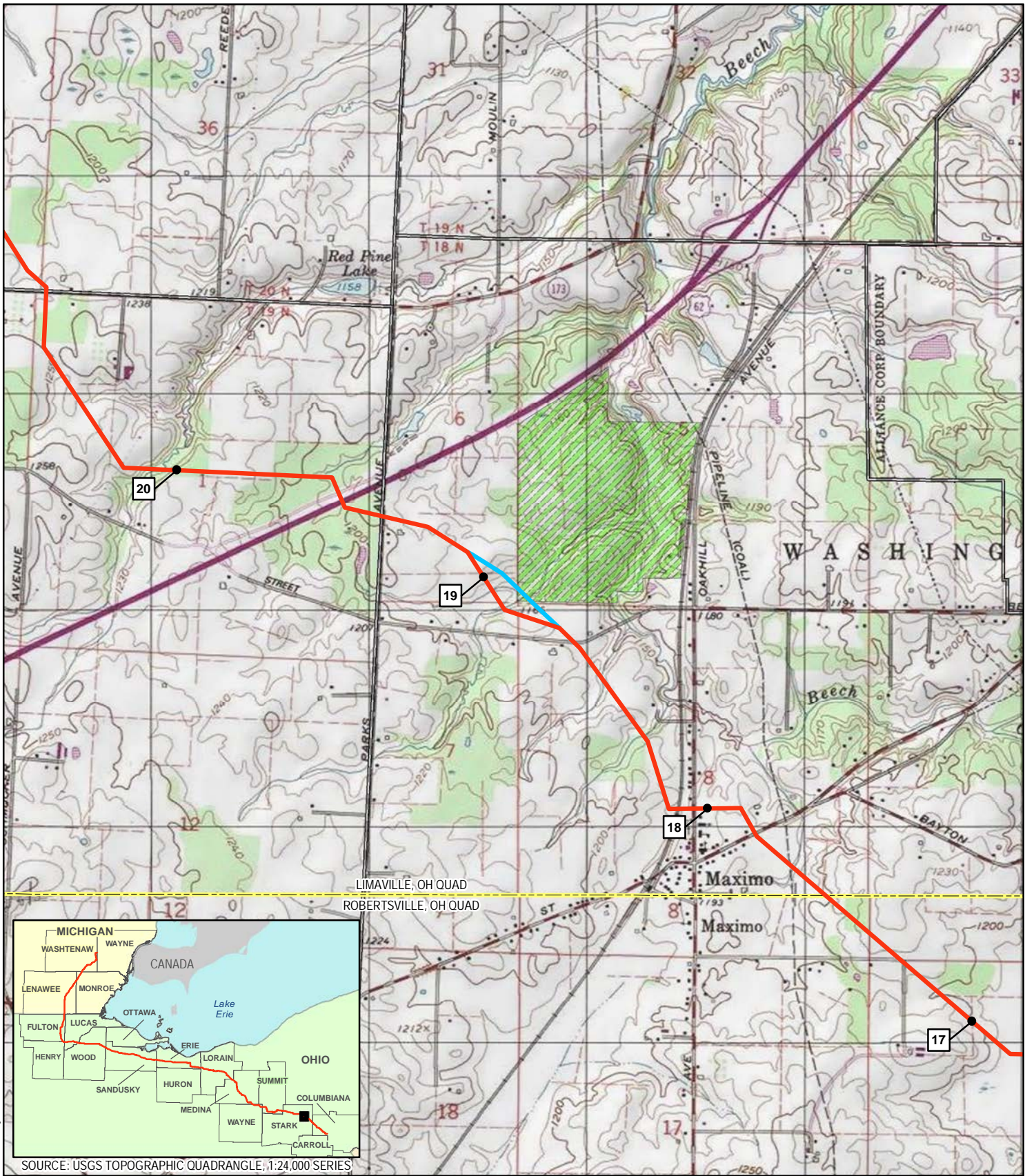
- 1 MILEPOST
- PROPOSED MAINLINE PIPELINE
- ALTERNATIVE ROUTE
- USGS QUADRANGLE BOUNDARY
- COUNTY BOUNDARY
- MUNICIPAL BOUNDARY
- STATE BOUNDARY
- PUBLIC LANDS



REVISION RECORD			
NO.	REVISION - DESCRIPTION	DATE	MOC#
1	Prev. filed as Alternative Route at MP 13.5 in Jan 2015 Pre-filing RR 10	3/6/2015	5

TITLE: NEXUS GAS TRANSMISSION PROJECT ALTERNATIVE ROUTE MP 13.6 - USGS QUAD MAP		
LOC.: STARK COUNTY, OHIO	MOC: 5	
CKD. BY: KM	DRN. BY: CM	DATE: 3/6/2015
SCALE: 1"=2,000 feet	FIGURE: 10.6.1-11	MAP 11 of 79



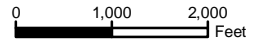


Coordinate System: NAD 1983 UTM Zone 17N Foot US



SOURCE: USGS TOPOGRAPHIC QUADRANGLE, 1:24,000 SERIES

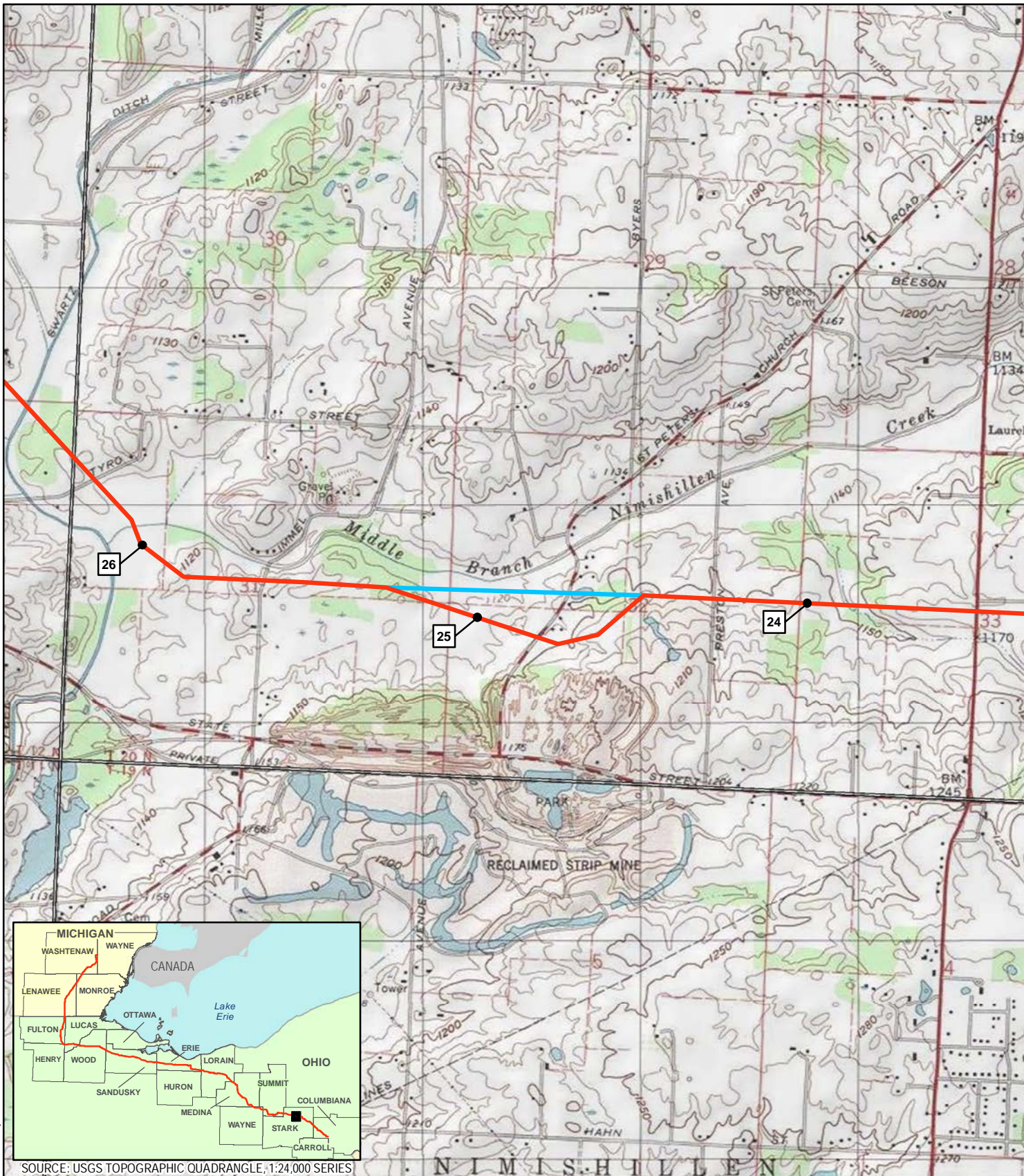
- 1 MILEPOST
- PROPOSED MAINLINE PIPELINE
- ALTERNATIVE ROUTE
- USGS QUADRANGLE BOUNDARY
- PUBLIC LANDS
- COUNTY BOUNDARY
- MUNICIPAL BOUNDARY
- STATE BOUNDARY



REVISION RECORD			
NO.	REVISION - DESCRIPTION	DATE	MOC#
1	Prev. filed as Alternative Route at MP 18.7 in Jan 2015 Pre-filing RR 10	3/6/2015	6

TITLE: NEXUS GAS TRANSMISSION PROJECT ALTERNATIVE ROUTE MP 18.7 - USGS QUAD MAP		
LOC.: STARK COUNTY, OHIO	MOC: 6	
CKD. BY: KM	DRN. BY: CM	DATE: 3/6/2015
SCALE: 1"=2,000 feet	FIGURE: 10.6.1-12	MAP 12 of 79



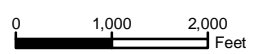


Coordinate System: NAD 1983 UTM Zone 17N Foot US



SOURCE: USGS TOPOGRAPHIC QUADRANGLE, 1:24,000 SERIES

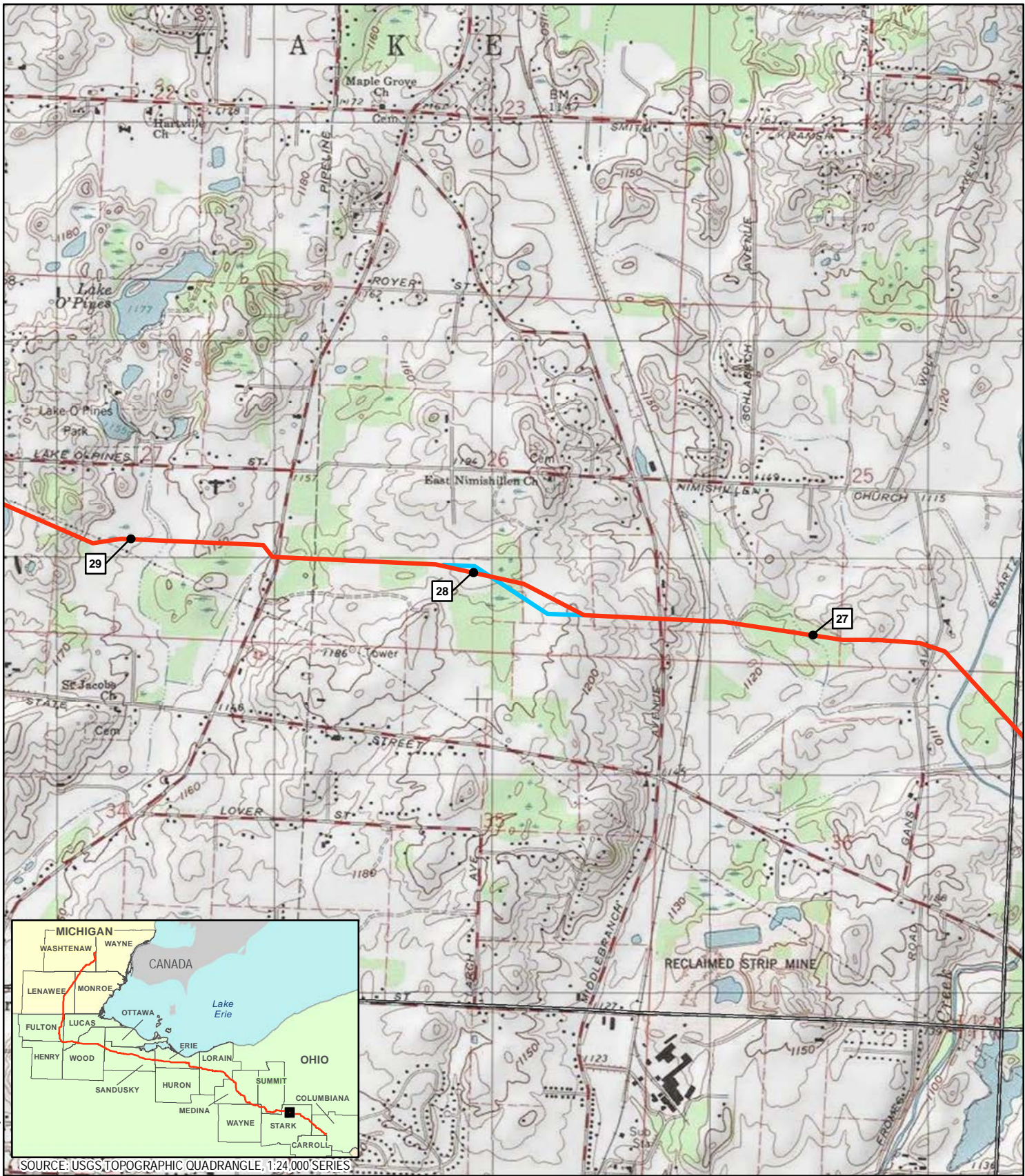
- 1 MILEPOST
- PROPOSED MAINLINE PIPELINE
- ALTERNATIVE ROUTE
- USGS QUADRANGLE BOUNDARY
- PUBLIC LANDS
- COUNTY BOUNDARY
- MUNICIPAL BOUNDARY
- STATE BOUNDARY



REVISION RECORD			
NO.	REVISION - DESCRIPTION	DATE	MOC#
1	Prev. filed as Alternative Route at MP 24.4 in Jan 2015 Pre-filing RR 10	3/6/2015	12

TITLE: NEXUS GAS TRANSMISSION PROJECT ALTERNATIVE ROUTE MP 24.5 - USGS QUAD MAP		
LOC.: STARK COUNTY, OHIO	MOC: 12	
CKD. BY: KM	DRN. BY: CM	DATE: 3/6/2015
SCALE: 1" equals 2,000 feet	FIGURE: 10.6.1-13	MAP 13 of 79





Coordinate System: NAD 1983 UTM Zone 17N Foot US

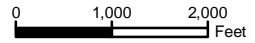


SOURCE: USGS TOPOGRAPHIC QUADRANGLE, 1:24,000 SERIES

- 1 MILEPOST
- PROPOSED MAINLINE PIPELINE
- ALTERNATIVE ROUTE

- USGS QUADRANGLE BOUNDARY
- PUBLIC LANDS

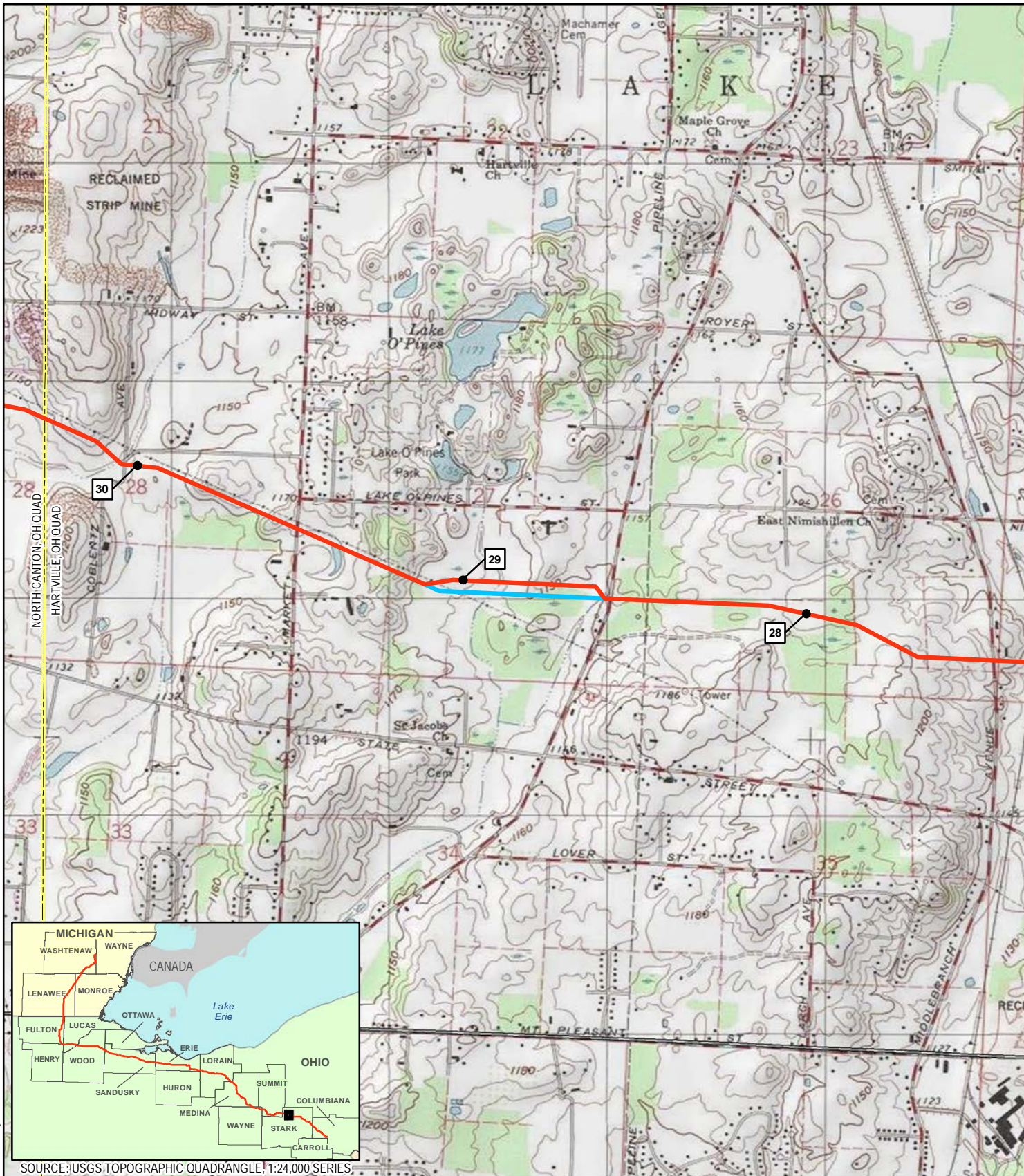
- COUNTY BOUNDARY
- MUNICIPAL BOUNDARY
- STATE BOUNDARY



REVISION RECORD			
NO.	REVISION - DESCRIPTION	DATE	MOC#

TITLE: NEXUS GAS TRANSMISSION PROJECT ALTERNATIVE ROUTE MP 27.7 - USGS QUAD MAP		
LOC.: SANDUSKY COUNTY, OHIO	MOC: 118	
CKD. BY: KM	DRN. BY: CM	DATE: 3/6/2015
SCALE: 1"=2,000 feet	FIGURE: 10.6.1-14	MAP 14 of 79

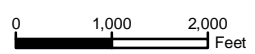




Coordinate System: NAD 1983 UTM Zone 17N Foot US

SOURCE: USGS TOPOGRAPHIC QUADRANGLE 1:24,000 SERIES

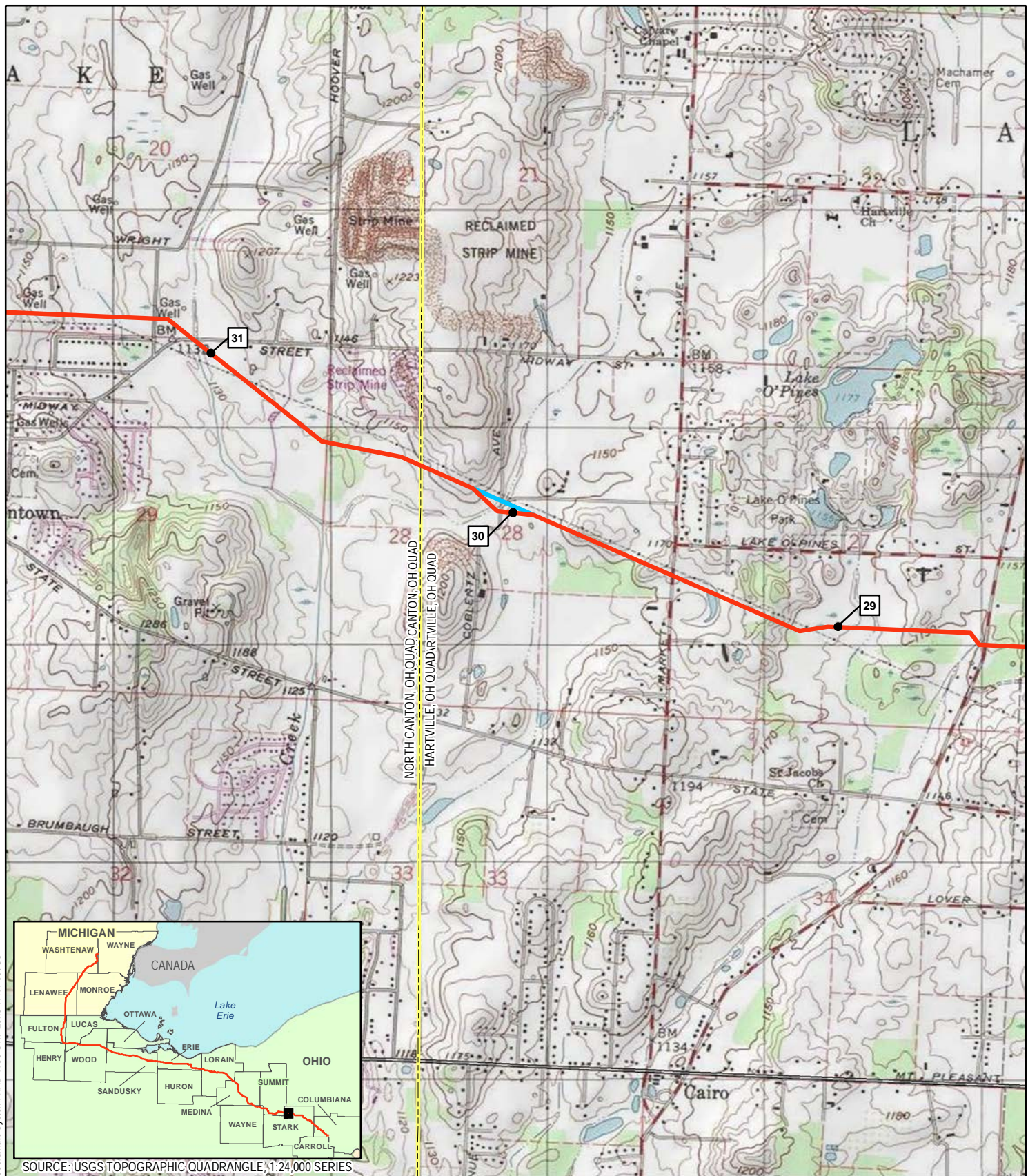
- 1 MILEPOST
- PROPOSED MAINLINE PIPELINE
- ALTERNATIVE ROUTE
- USGS QUADRANGLE BOUNDARY
- PUBLIC LANDS
- COUNTY BOUNDARY
- MUNICIPAL BOUNDARY
- STATE BOUNDARY



REVISION RECORD			
NO.	REVISION - DESCRIPTION	DATE	MOC#

<b>TITLE:</b> NEXUS GAS TRANSMISSION PROJECT ALTERNATIVE ROUTE MP 28.6 - USGS QUAD MAP		
LOC.: STARK COUNTY, OHIO	MOC: 94	
CKD. BY: KM	DRN. BY: CM	DATE: 3/6/2015
SCALE: 1" equals 2,000 feet	FIGURE: 10.6.1-15	MAP 15 of 79





Coordinate System: NAD 1983 UTM Zone 17N Foot US

SOURCE: USGS TOPOGRAPHIC QUADRANGLE 1:24,000 SERIES

**1** MILEPOST

PROPOSED MAINLINE PIPELINE

ALTERNATIVE ROUTE

USGS QUADRANGLE BOUNDARY

PUBLIC LANDS

COUNTY BOUNDARY

MUNICIPAL BOUNDARY

STATE BOUNDARY



REVISION RECORD

NO.	REVISION - DESCRIPTION	DATE	MOC#

TITLE: NEXUS GAS TRANSMISSION PROJECT  
ALTERNATIVE ROUTE MP 29.9 - USGS QUAD MAP

LOC.: STARK COUNTY, OHIO

MOC: 57

CKD. BY: KM

DRN. BY: CM

DATE: 3/6/2015

SCALE: 1" equals 2,000 feet

FIGURE: 10.6.1-16

MAP 16 of 79







Coordinate System: NAD 1983 UTM Zone 17N Foot US



SOURCE: USGS TOPOGRAPHIC QUADRANGLE 1:24,000 SERIES

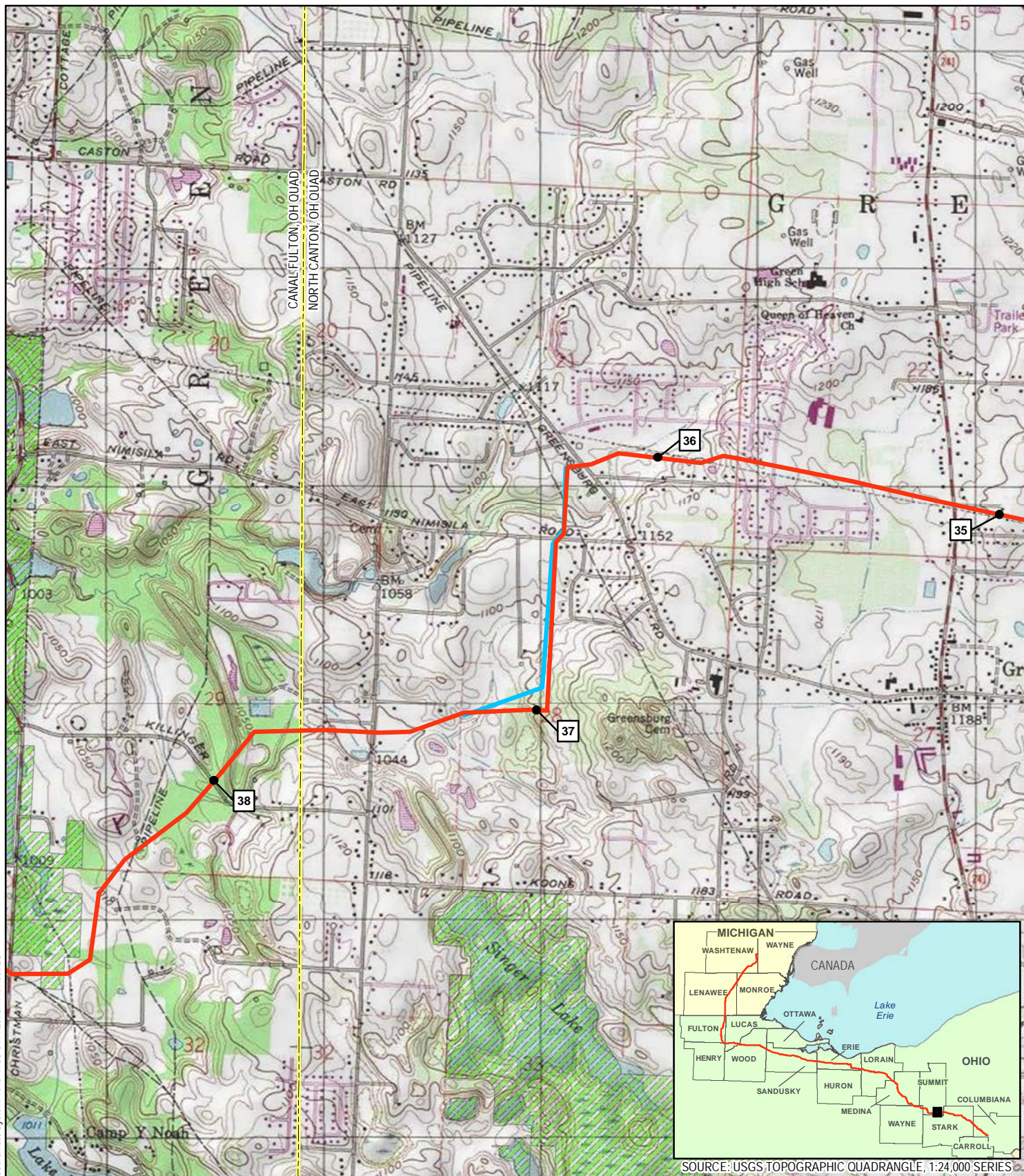
- 1 MILEPOST
- PROPOSED MAINLINE PIPELINE
- ALTERNATIVE ROUTE
- USGS QUADRANGLE BOUNDARY
- COUNTY BOUNDARY
- MUNICIPAL BOUNDARY
- STATE BOUNDARY
- PUBLIC LANDS



REVISION RECORD			
NO.	REVISION - DESCRIPTION	DATE	MOC#
1	Prev. filed as Alternative Route at MP 30.3 in Jan 2015 Pre-filing RR 10	3/6/2015	60

TITLE: NEXUS GAS TRANSMISSION PROJECT ALTERNATIVE ROUTE MP 30.4 - USGS QUAD MAP		
LOC.: STARK COUNTY, OHIO	MOC: 60	
CKD. BY: KM	DRN. BY: CM	DATE: 3/6/2015
SCALE: 1" equals 2,000 feet	FIGURE: 10.6.1-17	MAP 17 of 79





Coordinate System: NAD 1983 UTM Zone 17N Foot US

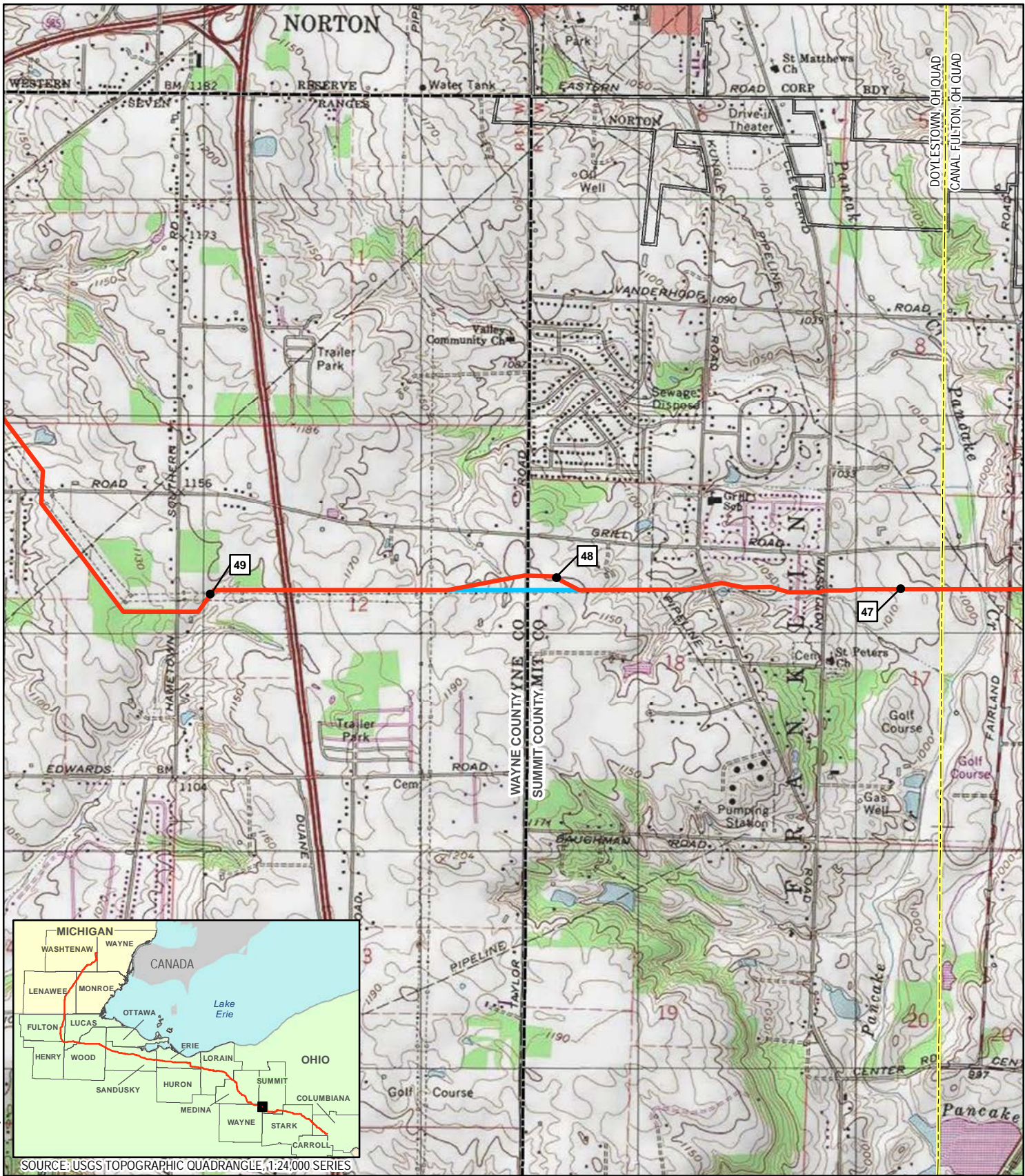
MILEPOST	USGS QUADRANGLE BOUNDARY	COUNTY BOUNDARY	STATE BOUNDARY
PROPOSED MAINLINE PIPELINE	PUBLIC LANDS	MUNICIPAL BOUNDARY	
ALTERNATIVE ROUTE			



REVISION RECORD			
NO.	REVISION - DESCRIPTION	DATE	MOC#

TITLE: NEXUS GAS TRANSMISSION PROJECT ALTERNATIVE ROUTE MP 36.3 - USGS QUAD MAP		
LOC.: SUMMIT COUNTY, OHIO	MOC: 111	
CKD. BY: KM	DRN. BY: CM	DATE: 3/6/2015
SCALE: 1" equals 2,000 feet	FIGURE: 10.6.1-18	MAP 18 of 79



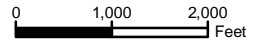


Coordinate System: NAD 1983 UTM Zone 17N Foot US



SOURCE: USGS TOPOGRAPHIC QUADRANGLE, 1:24,000 SERIES

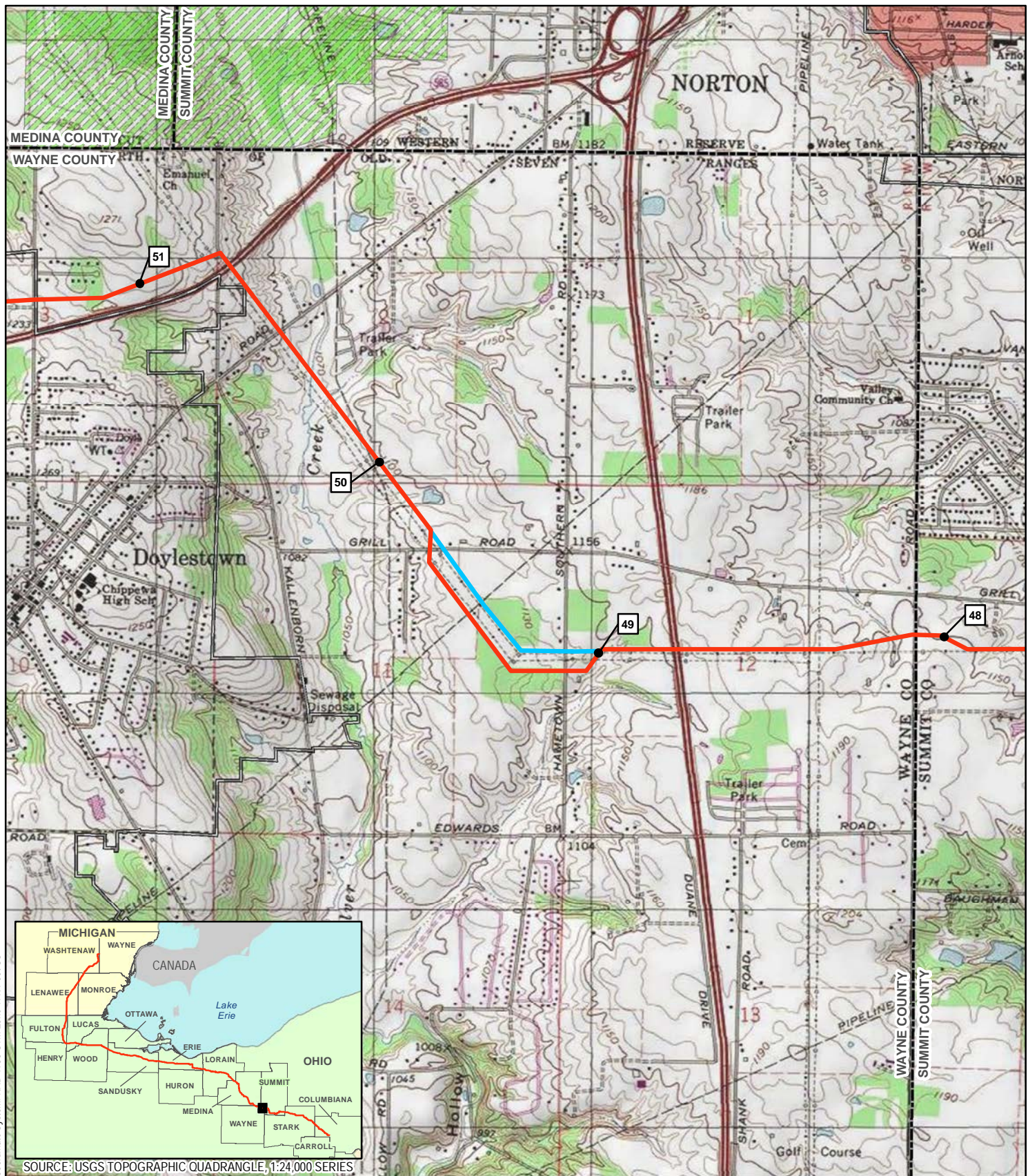
- 1 MILEPOST
- PROPOSED MAINLINE PIPELINE
- ALTERNATIVE ROUTE
- USGS QUADRANGLE BOUNDARY
- PUBLIC LANDS
- COUNTY BOUNDARY
- MUNICIPAL BOUNDARY
- STATE BOUNDARY



REVISION RECORD			
NO.	REVISION - DESCRIPTION	DATE	MOC#

TITLE: NEXUS GAS TRANSMISSION PROJECT ALTERNATIVE ROUTE MP 47.9 - USGS QUAD MAP		
LOC.: SUMMIT COUNTY; WAYNE COUNTY, OHIO	MOC: 14	
CKD. BY: KM	DRN. BY: CM	DATE: 3/6/2015
SCALE: 1" equals 2,000 feet	FIGURE: 10.6.1-19	MAP 19 of 79





Coordinate System: NAD 1983 UTM Zone 17N Foot US

SOURCE: USGS TOPOGRAPHIC QUADRANGLE, 1:24,000 SERIES

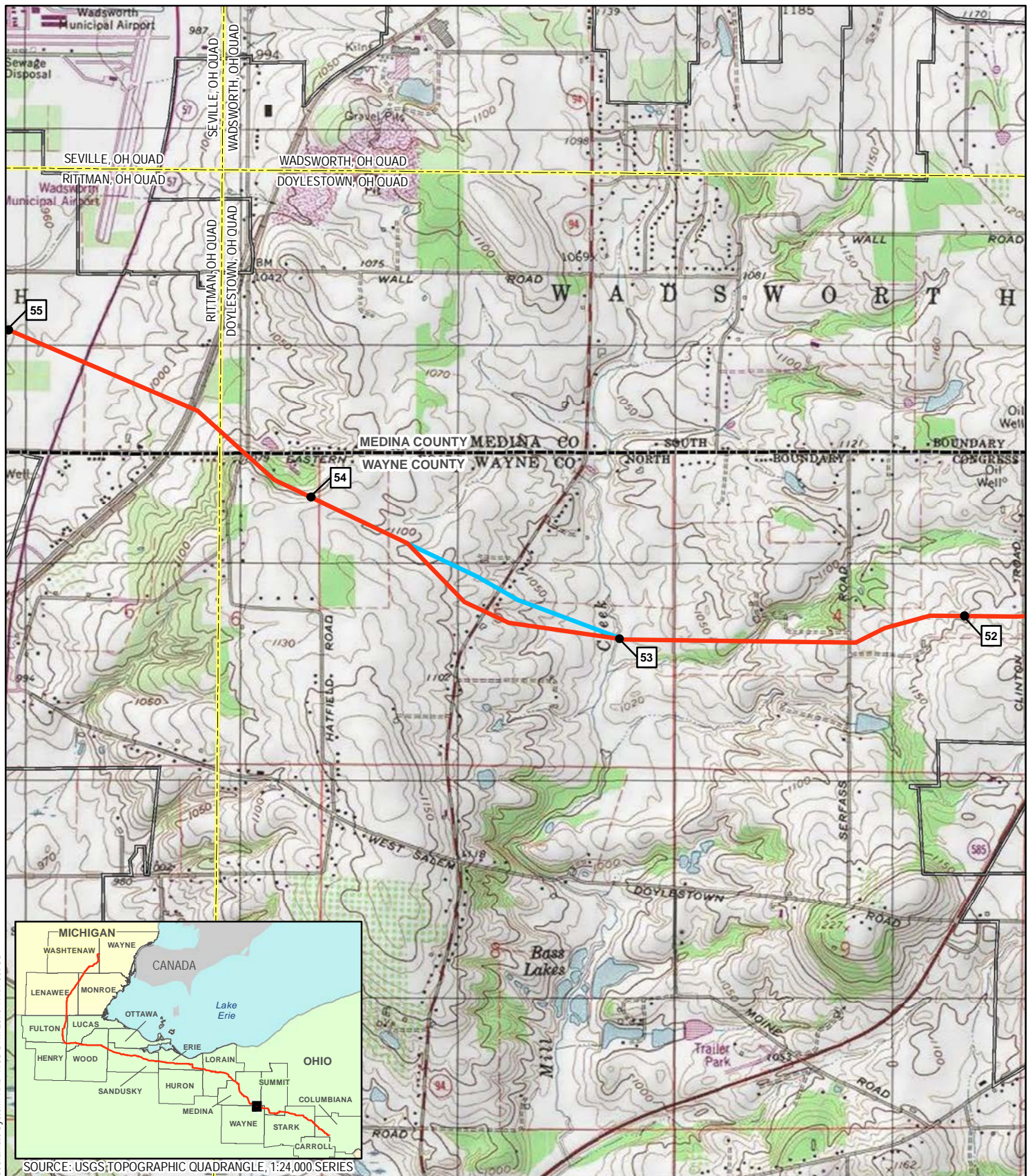
- 1 MILEPOST
- PROPOSED MAINLINE PIPELINE
- ALTERNATIVE ROUTE
- USGS QUADRANGLE BOUNDARY
- COUNTY BOUNDARY
- MUNICIPAL BOUNDARY
- PUBLIC LANDS
- STATE BOUNDARY



REVISION RECORD			
NO.	REVISION - DESCRIPTION	DATE	MOC#

TITLE: NEXUS GAS TRANSMISSION PROJECT ALTERNATIVE ROUTE MP 49 - USGS QUAD MAP		
LOC.: WAYNE COUNTY, OHIO	MOC: 7	
CKD. BY: KM	DRN. BY: CM	DATE: 3/6/2015
SCALE: 1" equals 2,000 feet	FIGURE: 10.6.1-20	MAP 20 of 79





Coordinate System: NAD 1983 UTM Zone 17N Foot US



SOURCE: USGS TOPOGRAPHIC QUADRANGLE, 1:24,000 SERIES

- 1 MILEPOST
- PROPOSED MAINLINE PIPELINE
- ALTERNATIVE ROUTE

- USGS QUADRANGLE BOUNDARY
- PUBLIC LANDS

- COUNTY BOUNDARY
- MUNICIPAL BOUNDARY

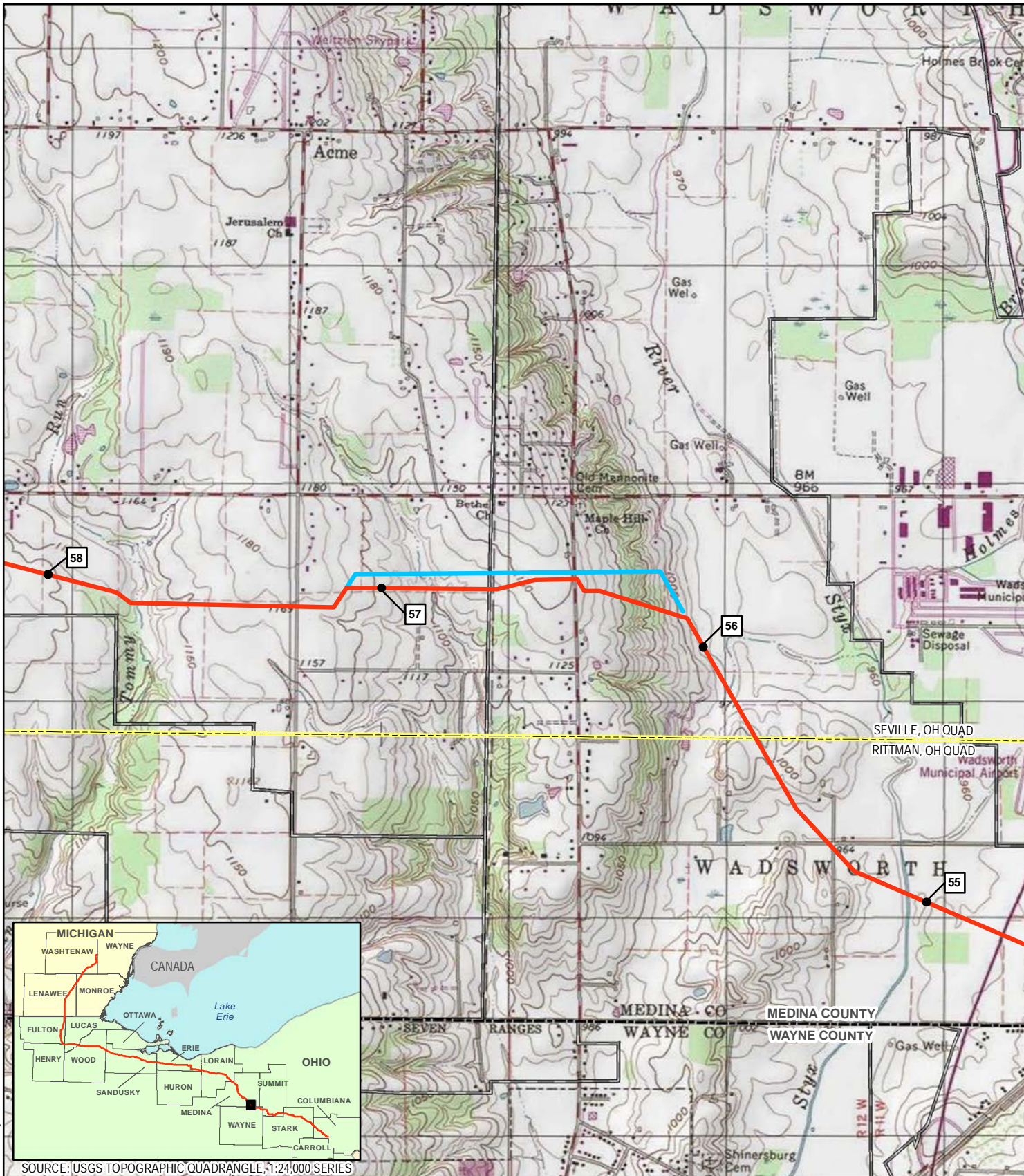
- STATE BOUNDARY



REVISION RECORD			
NO.	REVISION - DESCRIPTION	DATE	MOC#

TITLE: NEXUS GAS TRANSMISSION PROJECT ALTERNATIVE ROUTE MP 53 - USGS QUAD MAP		
LOC.: WAYNE COUNTY, OHIO	MOC: 82	
CKD. BY: KM	DRN. BY: CM	DATE: 3/6/2015
SCALE: 1" equals 2,000 feet	FIGURE: 10.6.1-21	MAP 21 of 79





Coordinate System: NAD 1983 UTM Zone 17N Foot US

SOURCE: USGS TOPOGRAPHIC QUADRANGLE, 1:24,000 SERIES

- 1 MILEPOST
- PROPOSED MAINLINE PIPELINE
- ALTERNATIVE ROUTE

- USGS QUADRANGLE BOUNDARY
- PUBLIC LANDS

- COUNTY BOUNDARY
- MUNICIPAL BOUNDARY

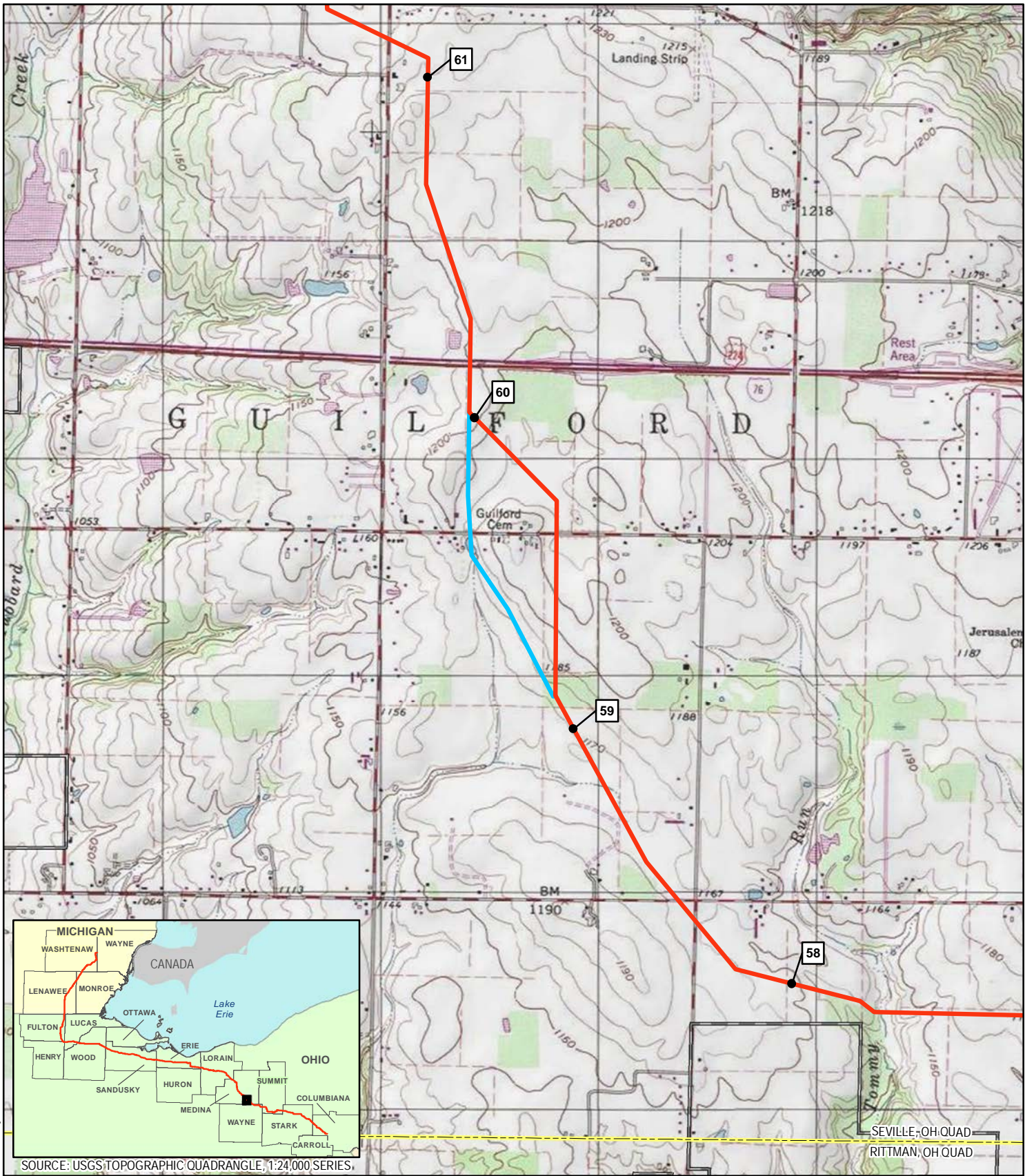
- STATE BOUNDARY



REVISION RECORD			
NO.	REVISION - DESCRIPTION	DATE	MOC#

TITLE: NEXUS GAS TRANSMISSION PROJECT ALTERNATIVE ROUTE MP 56.1 - USGS QUAD MAP		
LOC.: MEDINA COUNTY, OHIO	MOC: 103	
CKD. BY: KM	DRN. BY: CM	DATE: 3/6/2015
SCALE: 1" equals 2,000 feet	FIGURE: 10.6.1-22	MAP 22 of 79



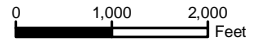


Coordinate System: NAD 1983 UTM Zone 17N Foot US



SOURCE: USGS TOPOGRAPHIC QUADRANGLE, 1:24,000, SERIES.

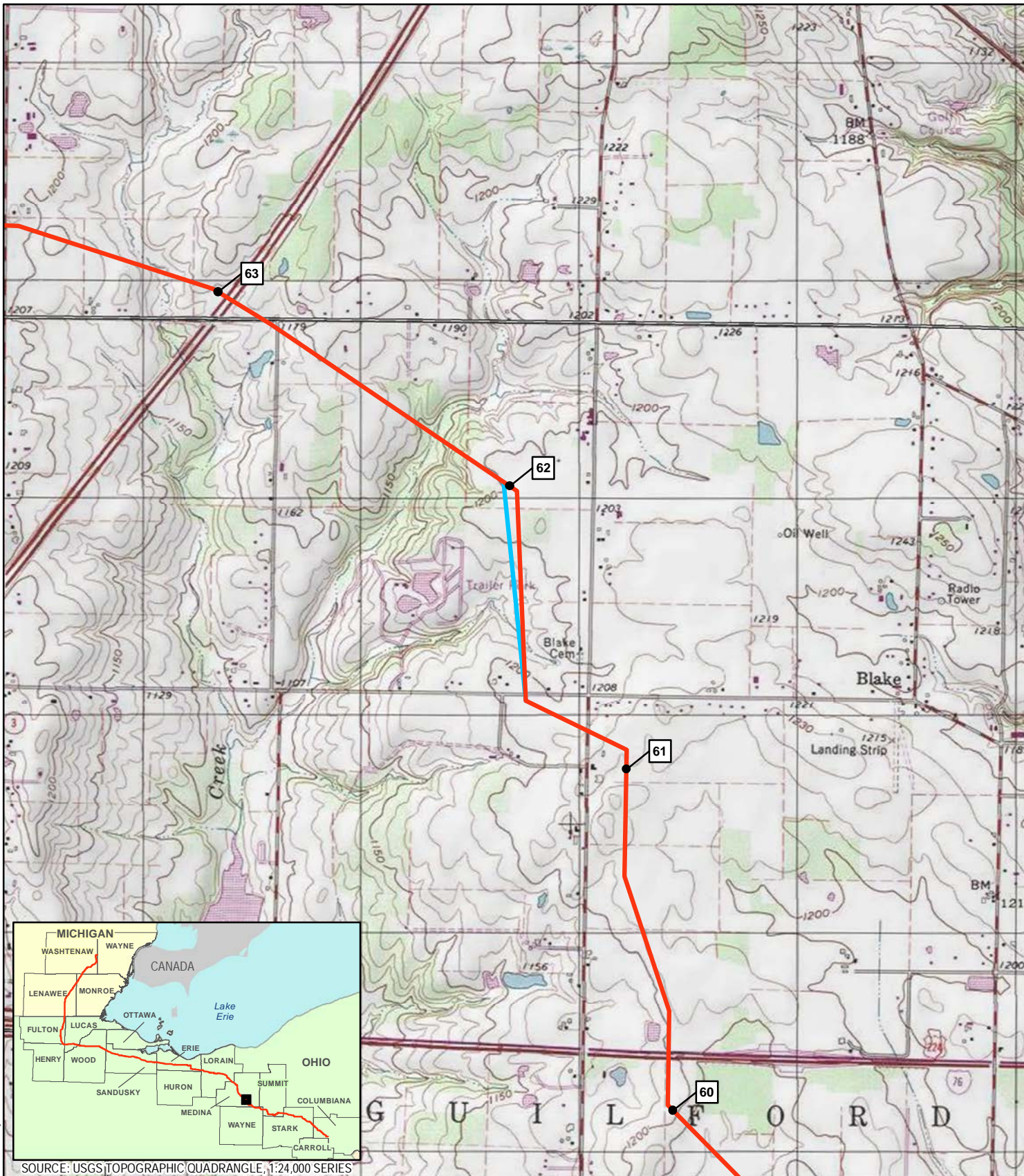
- 1 MILEPOST
- PROPOSED MAINLINE PIPELINE
- ALTERNATIVE ROUTE
- USGS QUADRANGLE BOUNDARY
- COUNTY BOUNDARY
- MUNICIPAL BOUNDARY
- PUBLIC LANDS
- STATE BOUNDARY



REVISION RECORD			
NO.	REVISION - DESCRIPTION	DATE	MOC#

TITLE: NEXUS GAS TRANSMISSION PROJECT ALTERNATIVE ROUTE MP 59.1 - USGS QUAD MAP		
LOC.: MEDINA COUNTY, OHIO	MOC: 105	
CKD. BY: KM	DRN. BY: CM	DATE: 3/6/2015
SCALE: 1" equals 2,000 feet	FIGURE: 10.6.1-23	MAP 23 of 79



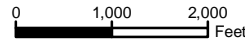


Coordinate System: NAD 1983 UTM Zone 17N Foot US



SOURCE: USGS TOPOGRAPHIC QUADRANGLE, 1:24,000 SERIES

- 1 MILEPOST
- PROPOSED MAINLINE PIPELINE
- ALTERNATIVE ROUTE
- USGS QUADRANGLE BOUNDARY
- COUNTY BOUNDARY
- MUNICIPAL BOUNDARY
- PUBLIC LANDS
- STATE BOUNDARY

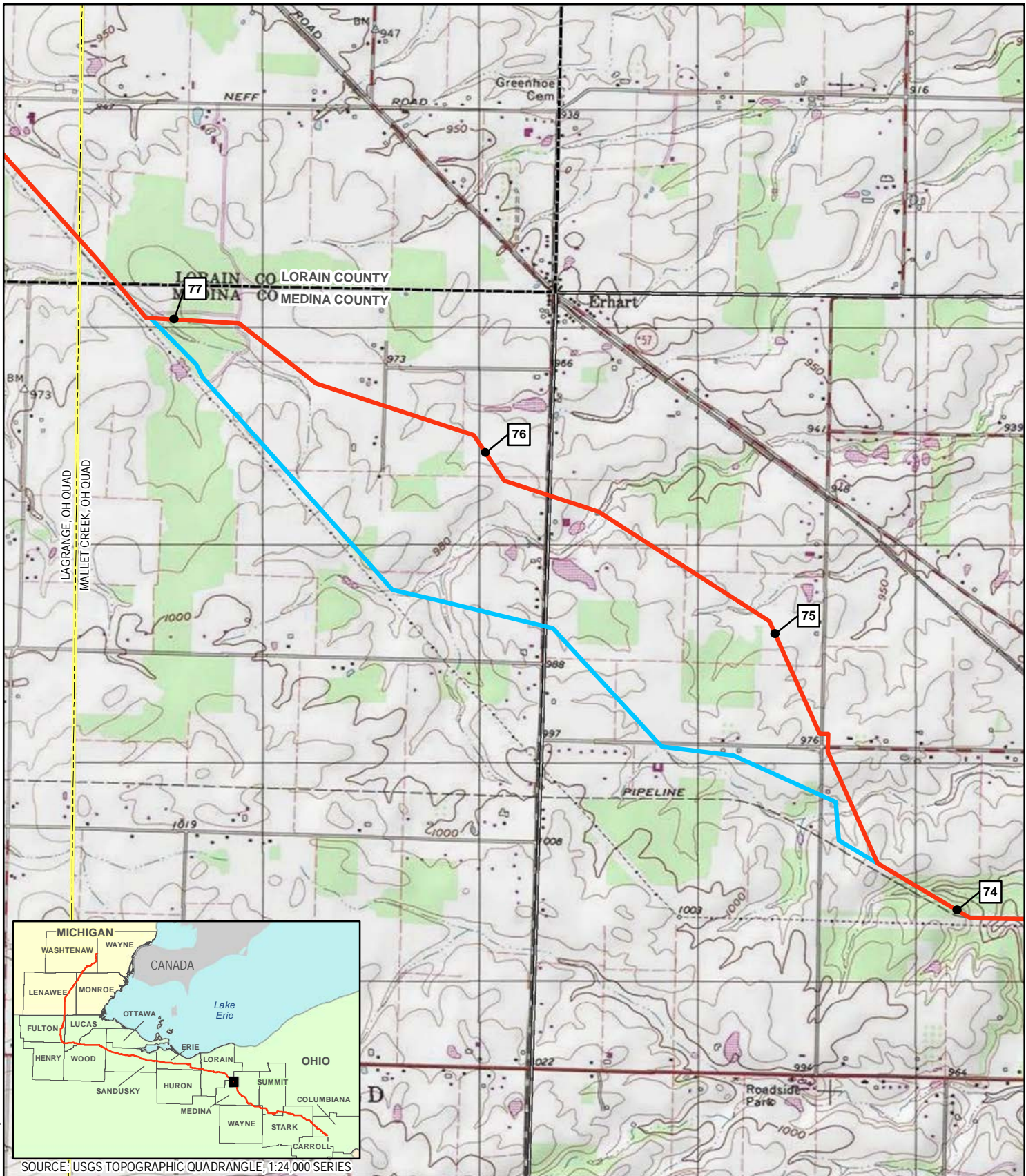


REVISION RECORD			
NO.	REVISION - DESCRIPTION	DATE	MOC#

TITLE: NEXUS GAS TRANSMISSION PROJECT ALTERNATIVE ROUTE MP 61.4 - USGS QUAD MAP		
LOC.: MEDINA COUNTY, OHIO	MOC: 104	
CKD. BY: KM	DRN. BY: CM	DATE: 3/6/2015
SCALE: 1" equals 2,000 feet	FIGURE: 10.6.1-24	MAP 24 of 79







Coordinate System: NAD 1983 UTM Zone 17N Foot US

SOURCE: USGS TOPOGRAPHIC QUADRANGLE, 1:24,000 SERIES

- 1 MILEPOST
- PROPOSED MAINLINE PIPELINE
- ALTERNATIVE ROUTE

- USGS QUADRANGLE BOUNDARY
- PUBLIC LANDS

- COUNTY BOUNDARY
- MUNICIPAL BOUNDARY

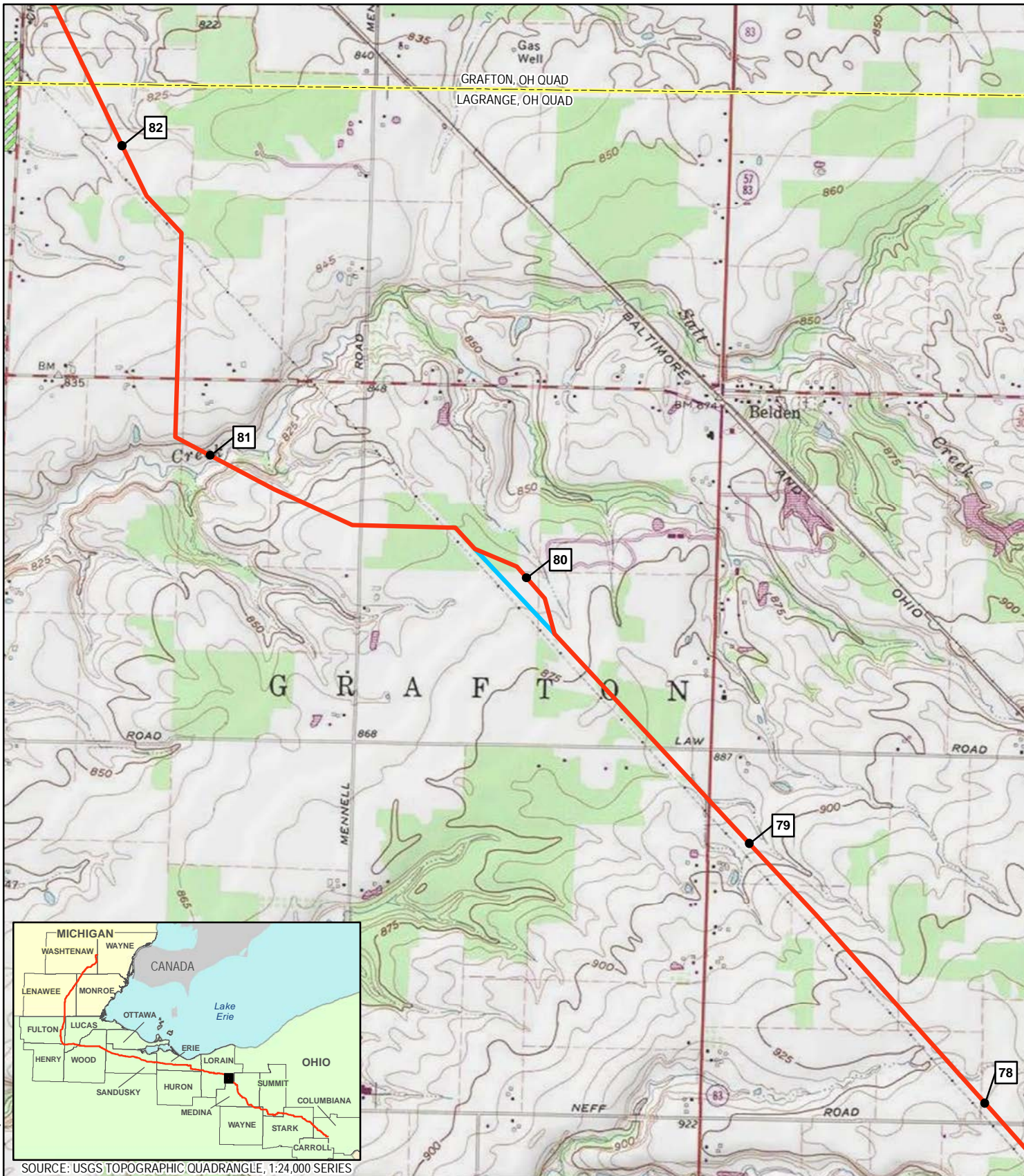
- STATE BOUNDARY



REVISION RECORD			
NO.	REVISION - DESCRIPTION	DATE	MOC#

TITLE: NEXUS GAS TRANSMISSION PROJECT ALTERNATIVE ROUTE MP 74.3 - USGS QUAD MAP		
LOC.: MEDINA COUNTY, OHIO	MOC: 102	
CKD. BY: KM	DRN. BY: CM	DATE: 3/6/2015
SCALE: 1" equals 2,000 feet	FIGURE: 10.6.1-25	MAP 25 of 79





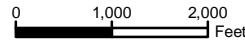
GRAFTON, OH QUAD  
LAGRANGE, OH QUAD



SOURCE: USGS TOPOGRAPHIC QUADRANGLE, 1:24,000 SERIES

Coordinate System: NAD 1983 UTM Zone 17N Foot US

- 1 MILEPOST
- PROPOSED MAINLINE PIPELINE
- ALTERNATIVE ROUTE
- USGS QUADRANGLE BOUNDARY
- PUBLIC LANDS
- COUNTY BOUNDARY
- MUNICIPAL BOUNDARY
- STATE BOUNDARY



REVISION RECORD			
NO.	REVISION - DESCRIPTION	DATE	MOC#
1	Prev. filed as Alternative Route at MP 79.6 in Jan 2015 Pre-filing RR 10	3/6/2015	22

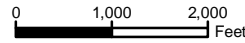
TITLE: NEXUS GAS TRANSMISSION PROJECT ALTERNATIVE ROUTE MP 79.8 - USGS QUAD MAP		
LOC.: LORAIN COUNTY, OHIO	MOC: 22	
CKD. BY: KM	DRN. BY: CM	DATE: 3/6/2015
SCALE: 1" equals 2,000 feet	FIGURE: 10.6.1-26	MAP 26 of 79





SOURCE: USGS TOPOGRAPHIC QUADRANGLE, 1:24,000 SERIES

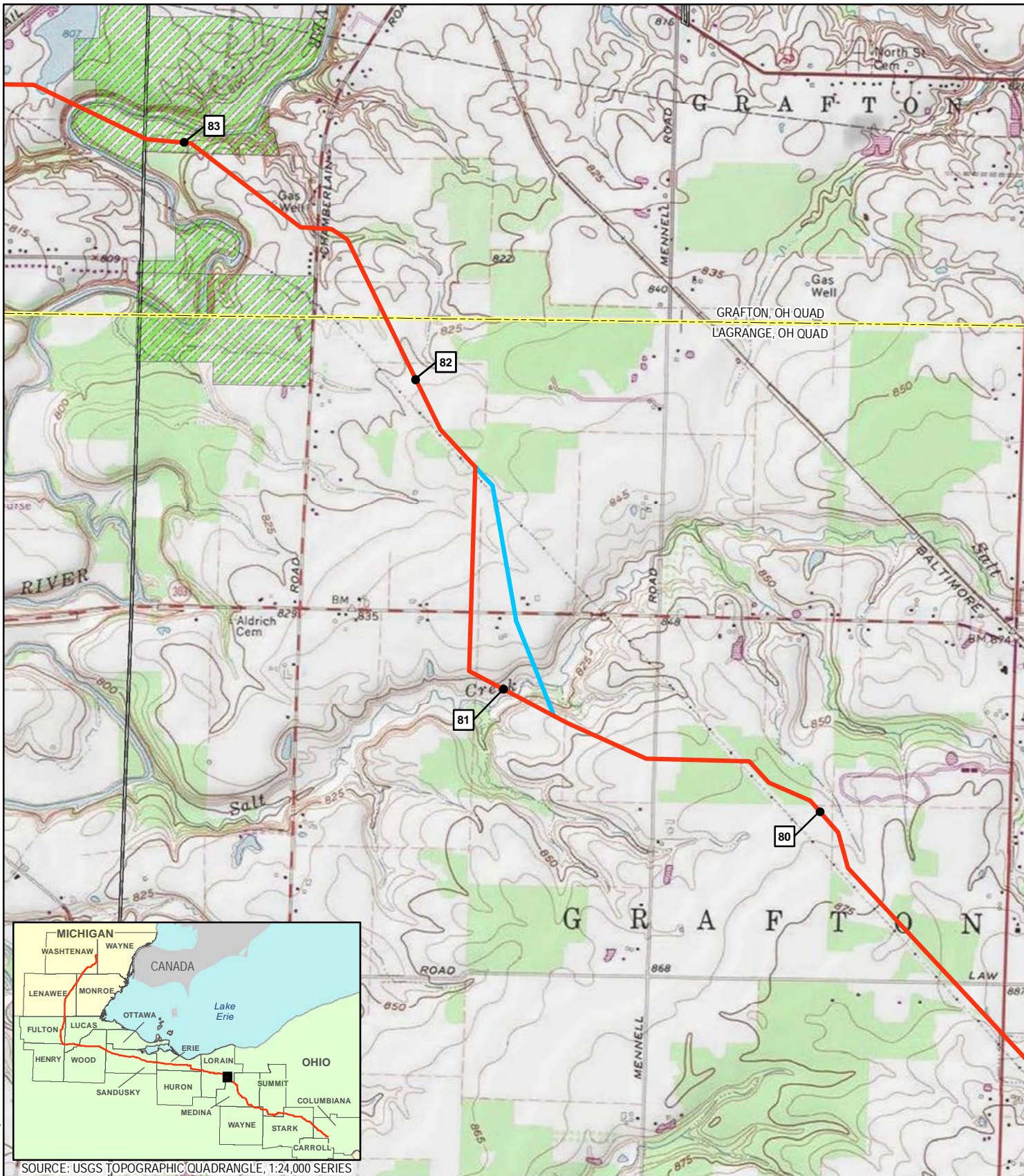
- 1 MILEPOST
- PROPOSED MAINLINE PIPELINE
- ALTERNATIVE ROUTE
- USGS QUADRANGLE BOUNDARY
- COUNTY BOUNDARY
- MUNICIPAL BOUNDARY
- PUBLIC LANDS
- STATE BOUNDARY



REVISION RECORD			
NO.	REVISION - DESCRIPTION	DATE	MOC#
1	Prev. filed as Alternative Route at MP 80.0 in Jan 2015 Pre-filing RR 10	3/6/2015	36

TITLE: NEXUS GAS TRANSMISSION PROJECT ALTERNATIVE ROUTE MP 80.3 - USGS QUAD MAP		
LOC.: LORAIN COUNTY, OHIO	MOC: 36	
CKD. BY: KM	DRN. BY: CM	DATE: 3/6/2015
SCALE: 1"=2,000 feet	FIGURE: 10.6.1-27	MAP 27 of 79

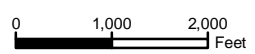




SOURCE: USGS TOPOGRAPHIC QUADRANGLE, 1:24,000 SERIES

Coordinate System: NAD 1983 UTM Zone 17N Foot US

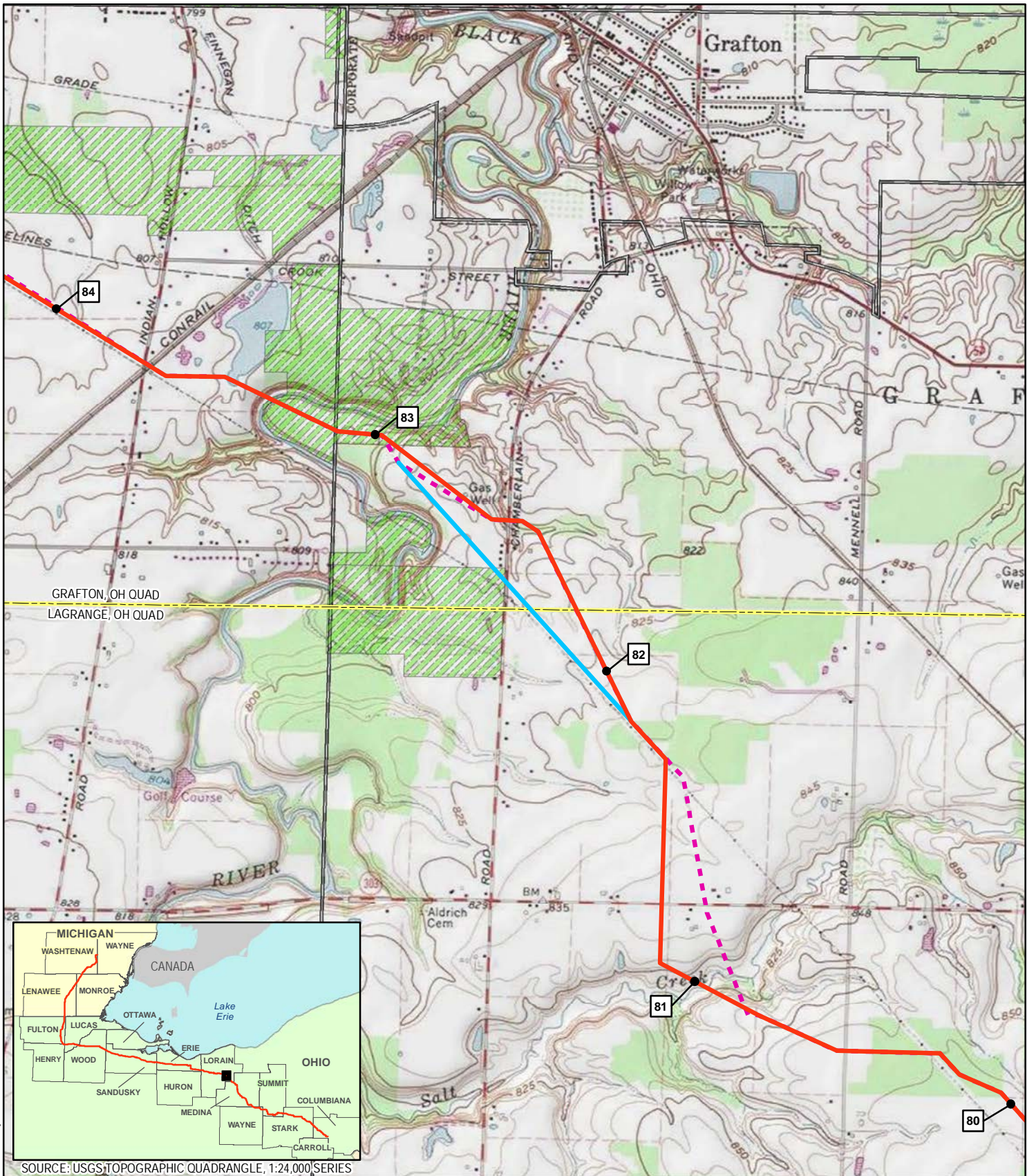
- 1 MILEPOST
- PROPOSED MAINLINE PIPELINE
- ALTERNATIVE ROUTE
- USGS QUADRANGLE BOUNDARY
- PUBLIC LANDS
- COUNTY BOUNDARY
- MUNICIPAL BOUNDARY
- STATE BOUNDARY



REVISION RECORD			
NO.	REVISION - DESCRIPTION	DATE	MOC#

TITLE: NEXUS GAS TRANSMISSION PROJECT ALTERNATIVE ROUTE MP 80.8 - USGS QUAD MAP		
LOC.: LORAIN COUNTY, OHIO	MOC: 30	
CKD. BY: KM	DRN. BY: CM	DATE: 3/6/2015
SCALE: 1" equals 2,000 feet	FIGURE: 10.6.1-28	MAP 28 of 79





Coordinate System: NAD 1983 UTM Zone 17N Foot US

SOURCE: USGS TOPOGRAPHIC QUADRANGLE, 1:24,000 SERIES

- 1 MILEPOST
- PROPOSED MAINLINE PIPELINE
- ALTERNATIVE ROUTE
- - - FORMER MAINLINE PIPELINE FILED 01.23.15
- PUBLIC LANDS

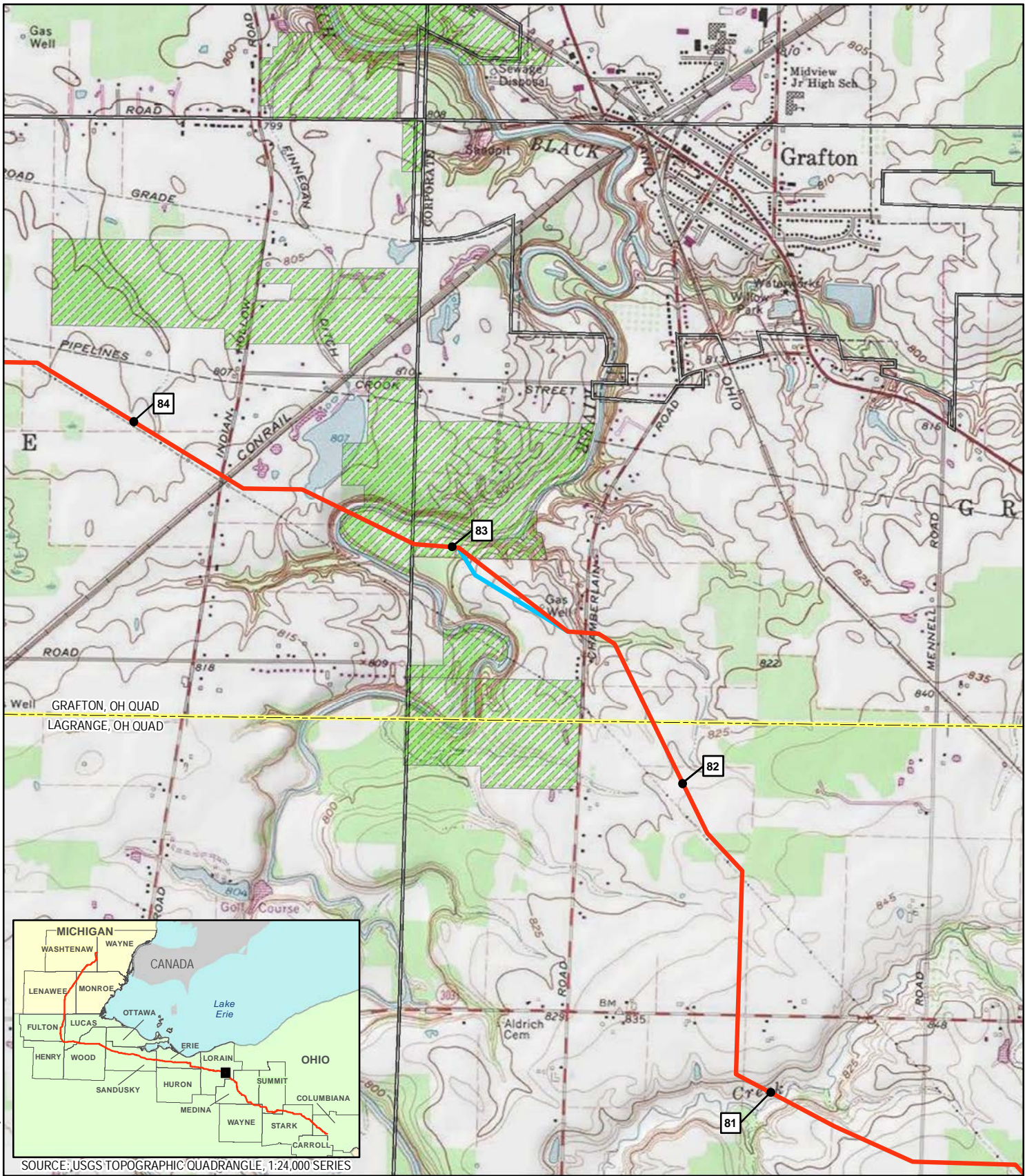
- USGS QUADRANGLE BOUNDARY
- COUNTY BOUNDARY
- MUNICIPAL BOUNDARY
- STATE BOUNDARY



REVISION RECORD			
NO.	REVISION - DESCRIPTION	DATE	MOC#
1	Prev. filed as Alternative Route at MP 81.5 in Jan 2015 Pre-filing RR 10	3/6/2015	27

TITLE: NEXUS GAS TRANSMISSION PROJECT ALTERNATIVE ROUTE MP 81.8 - USGS QUAD MAP		
LOC.: LORAIN COUNTY, OHIO	MOC: 27	
CKD. BY: KM	DRN. BY: CM	DATE: 3/6/2015
SCALE: 1" equals 2,000 feet	FIGURE: 10.6.1-29	MAP 29 of 79





Coordinate System: NAD 1983 UTM Zone 17N Foot US



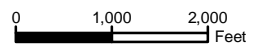
SOURCE: USGS TOPOGRAPHIC QUADRANGLE, 1:24,000 SERIES

- 1 MILEPOST
- PROPOSED MAINLINE PIPELINE
- ALTERNATIVE ROUTE

- USGS QUADRANGLE BOUNDARY
- PUBLIC LANDS

- COUNTY BOUNDARY
- MUNICIPAL BOUNDARY

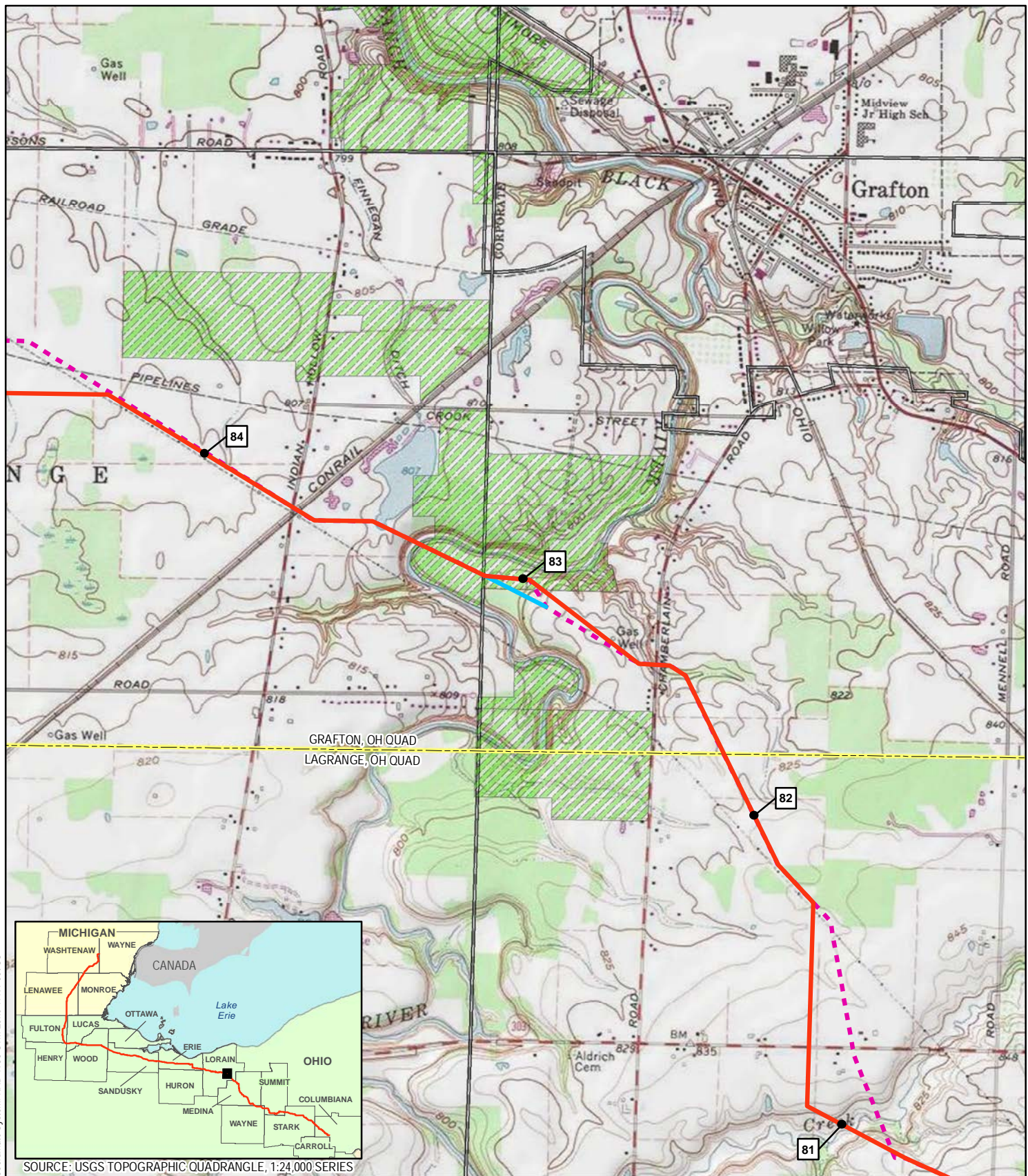
- STATE BOUNDARY



REVISION RECORD			
NO.	REVISION - DESCRIPTION	DATE	MOC#

TITLE: NEXUS GAS TRANSMISSION PROJECT ALTERNATIVE ROUTE MP 82.6 - USGS QUAD MAP		
LOC.: LORAIN COUNTY, OHIO	MOC: 124	
CKD. BY: KM	DRN. BY: CM	DATE: 3/6/2015
SCALE: 1" equals 2,000 feet	FIGURE: 10.6.1-30	MAP 30 of 79

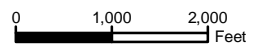




Coordinate System: NAD 1983 UTM Zone 17N Foot US

SOURCE: USGS TOPOGRAPHIC QUADRANGLE, 1:24,000 SERIES

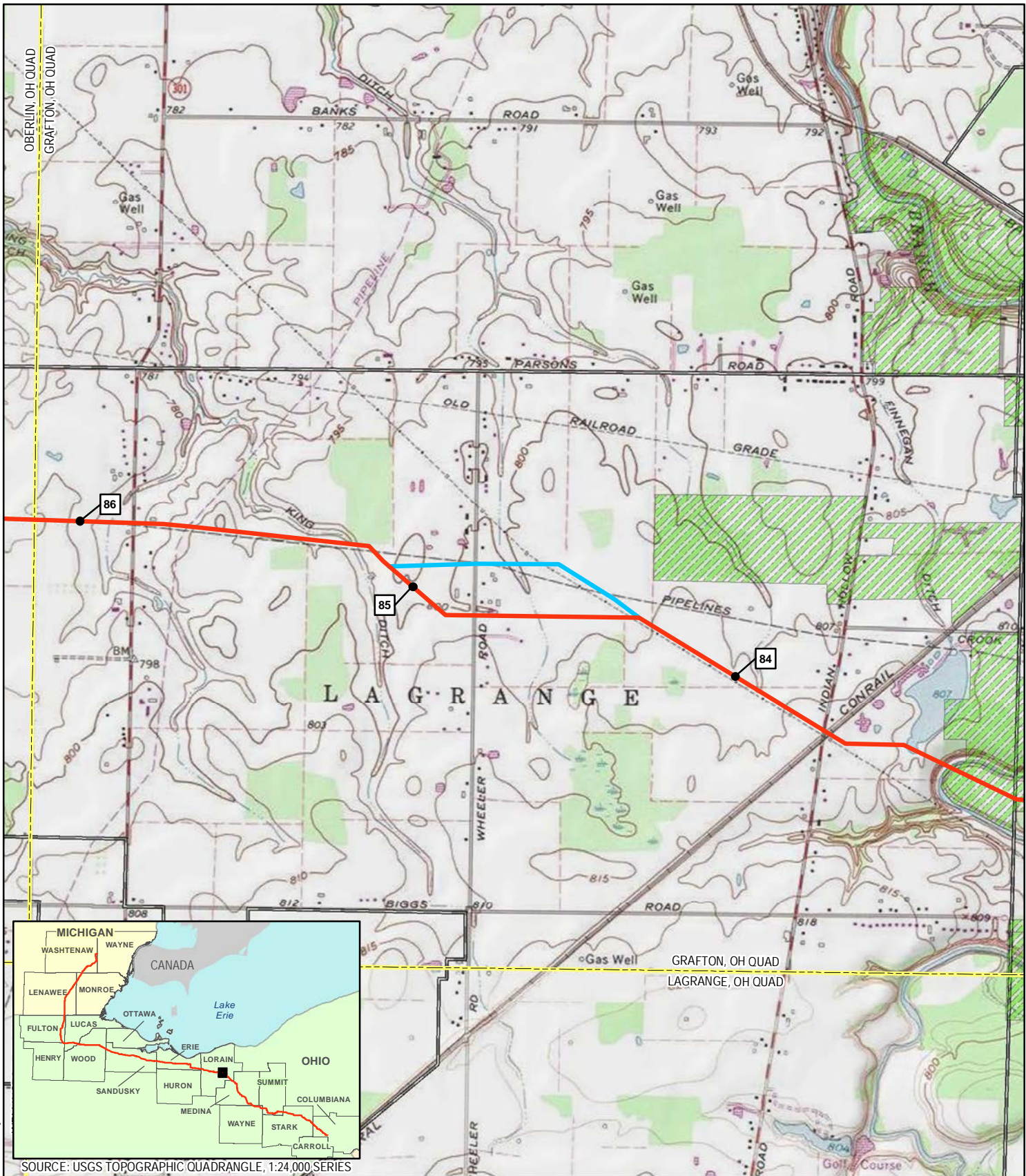
- 1 MILEPOST
- PROPOSED MAINLINE PIPELINE
- FORMER MAINLINE PIPELINE FILED 01.23.15
- ALTERNATIVE ROUTE
- USGS QUADRANGLE BOUNDARY
- PUBLIC LANDS
- COUNTY BOUNDARY
- MUNICIPAL BOUNDARY
- STATE BOUNDARY



REVISION RECORD			
NO.	REVISION - DESCRIPTION	DATE	MOC#
1	Prev. filed as Alternative Route at MP 82.6 in Jan 2015 Pre-filing RR 10	3/6/2015	31

TITLE: NEXUS GAS TRANSMISSION PROJECT ALTERNATIVE ROUTE MP 82.9 - USGS QUAD MAP		
LOC.: LORAIN COUNTY, OHIO	MOC: 31	
CKD. BY: KM	DRN. BY: CM	DATE: 3/6/2015
SCALE: 1" equals 2,000 feet	FIGURE: 10.6.1-31	MAP 31 of 79





Coordinate System: NAD 1983 UTM Zone 17N Foot US


SOURCE: USGS TOPOGRAPHIC QUADRANGLE, 1:24,000, SERIES

- 1 MILEPOST
- PROPOSED MAINLINE PIPELINE
- ALTERNATIVE ROUTE

- USGS QUADRANGLE BOUNDARY
- PUBLIC LANDS

- COUNTY BOUNDARY
- MUNICIPAL BOUNDARY

- STATE BOUNDARY

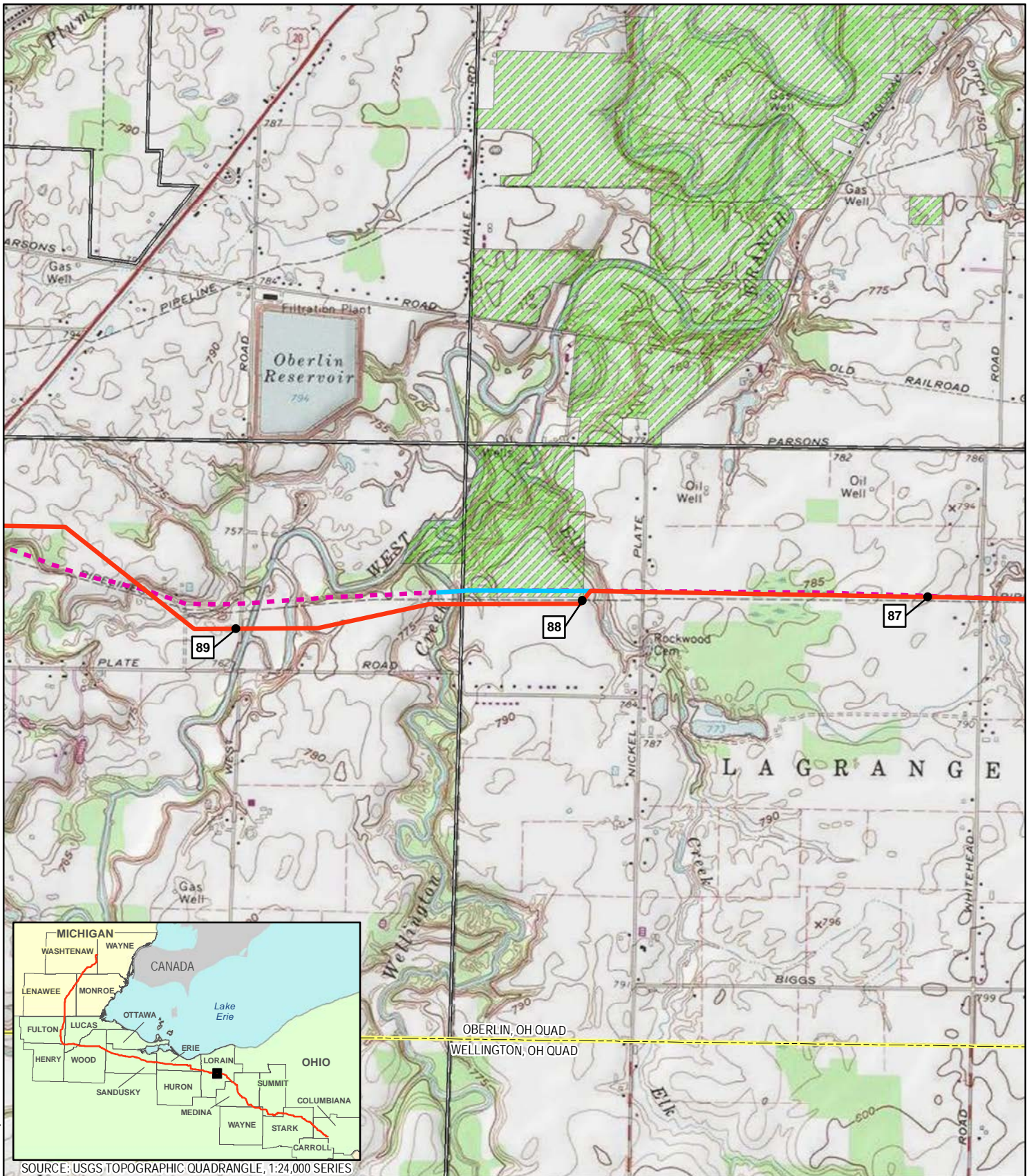


REVISION RECORD			
NO.	REVISION - DESCRIPTION	DATE	MOC#

TITLE: NEXUS GAS TRANSMISSION PROJECT ALTERNATIVE ROUTE MP 84.3 - USGS QUAD MAP		
LOC.: LORAIN COUNTY, OHIO	MOC: 43	
CKD. BY: KM	DRN. BY: CM	DATE: 3/6/2015
SCALE: 1" equals 2,000 feet	FIGURE: 10.6.1-32	MAP 32 of 79





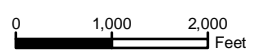


Coordinate System: NAD 1983 UTM Zone 17N Foot US



SOURCE: USGS TOPOGRAPHIC QUADRANGLE, 1:24,000 SERIES

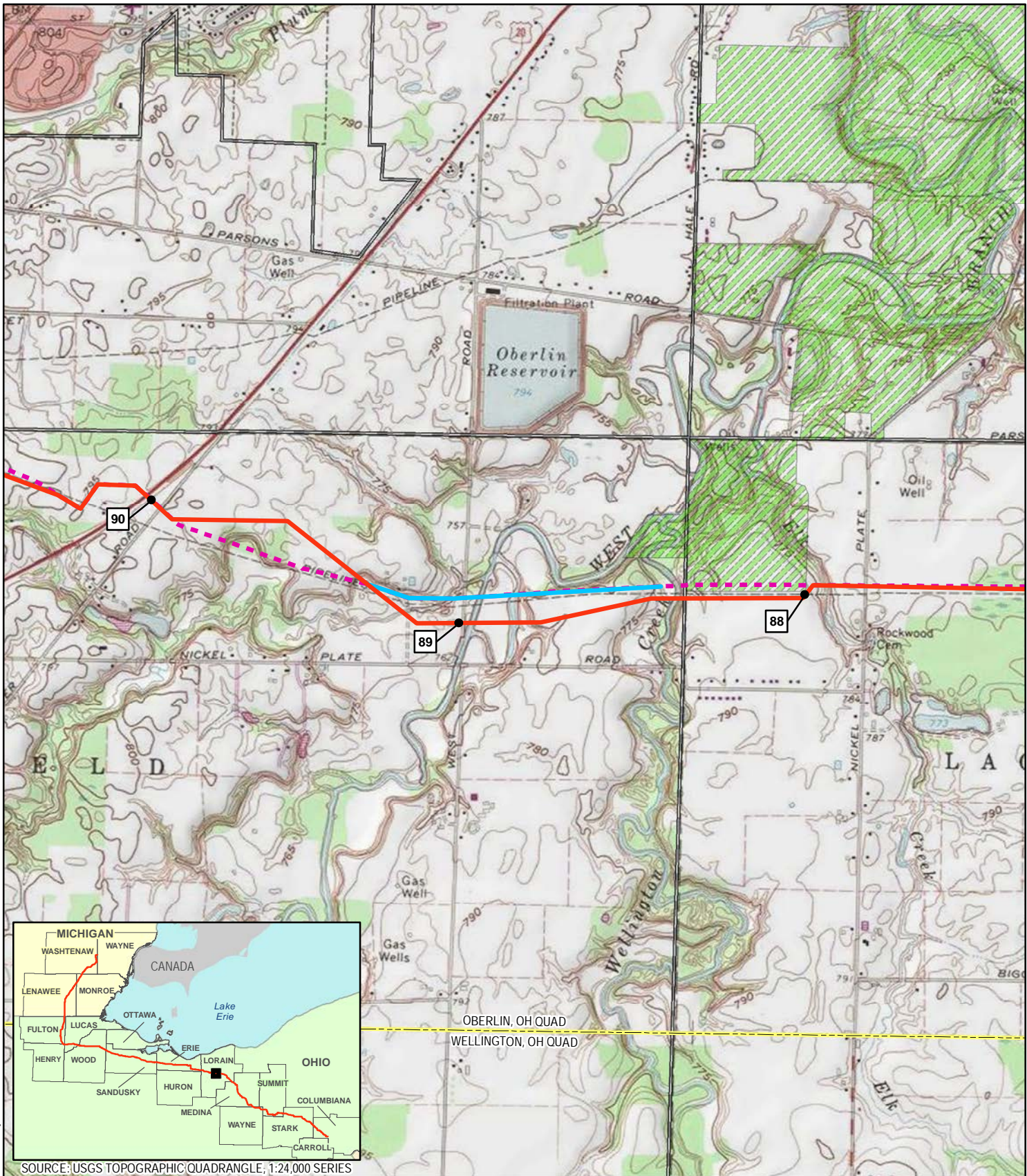
- 1 MILEPOST
- PROPOSED MAINLINE PIPELINE
- - - FORMER MAINLINE PIPELINE FILED 01.23.15
- ALTERNATIVE ROUTE
- USGS QUADRANGLE BOUNDARY
- COUNTY BOUNDARY
- STATE BOUNDARY
- PUBLIC LANDS
- MUNICIPAL BOUNDARY



REVISION RECORD			
NO.	REVISION - DESCRIPTION	DATE	MOC#

TITLE: NEXUS GAS TRANSMISSION PROJECT ALTERNATIVE ROUTE MP 88 - USGS QUAD MAP		
LOC.: LORAIN COUNTY, OHIO	MOC: 110	
CKD. BY: KM	DRN. BY: CM	DATE: 3/6/2015
SCALE: 1" equals 2,000 feet	FIGURE: 10.6.1-33	MAP 33 of 79



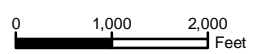


Coordinate System: NAD 1983 UTM Zone 17N Foot US



SOURCE: USGS TOPOGRAPHIC QUADRANGLE, 1:24,000 SERIES

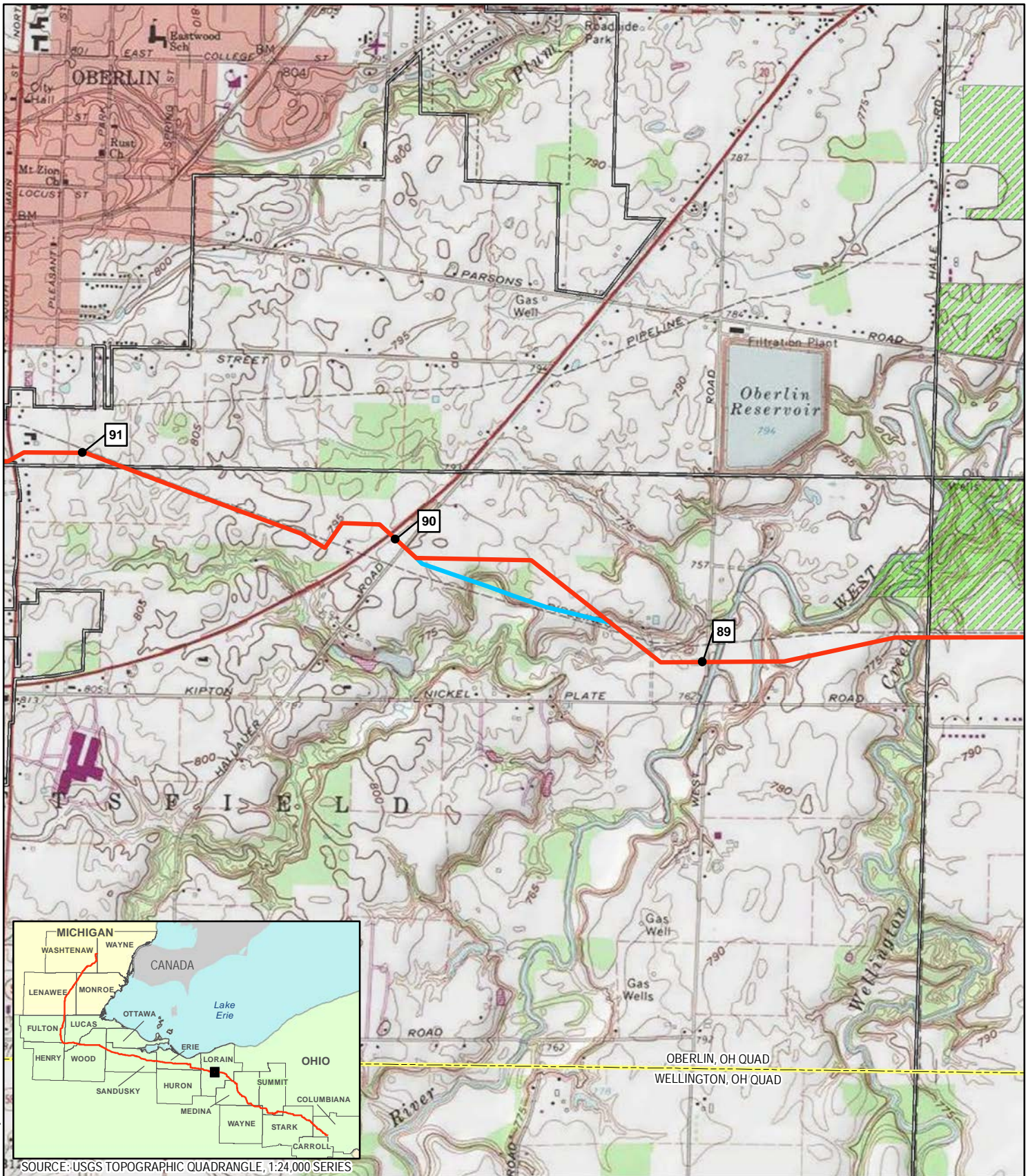
- 1 MILEPOST
- PROPOSED MAINLINE PIPELINE
- FORMER MAINLINE PIPELINE FILED 01.23.15
- ALTERNATIVE ROUTE
- USGS QUADRANGLE BOUNDARY
- COUNTY BOUNDARY
- MUNICIPAL BOUNDARY
- STATE BOUNDARY
- PUBLIC LANDS



REVISION RECORD			
NO.	REVISION - DESCRIPTION	DATE	MOC#

TITLE: NEXUS GAS TRANSMISSION PROJECT ALTERNATIVE ROUTE MP 88.4 - USGS QUAD MAP		
LOC.: LORAIN COUNTY, OHIO	MOC: 84	
CKD. BY: KM	DRN. BY: CM	DATE: 3/6/2015
SCALE: 1" equals 2,000 feet	FIGURE: 10.6.1-34	MAP 34 of 79





Coordinate System: NAD 1983 UTM Zone 17N Foot US



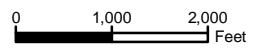
SOURCE: USGS TOPOGRAPHIC QUADRANGLE, 1:24,000 SERIES

- 1 MILEPOST
- PROPOSED MAINLINE PIPELINE
- ALTERNATIVE ROUTE

- USGS QUADRANGLE BOUNDARY
- PUBLIC LANDS

- COUNTY BOUNDARY
- MUNICIPAL BOUNDARY

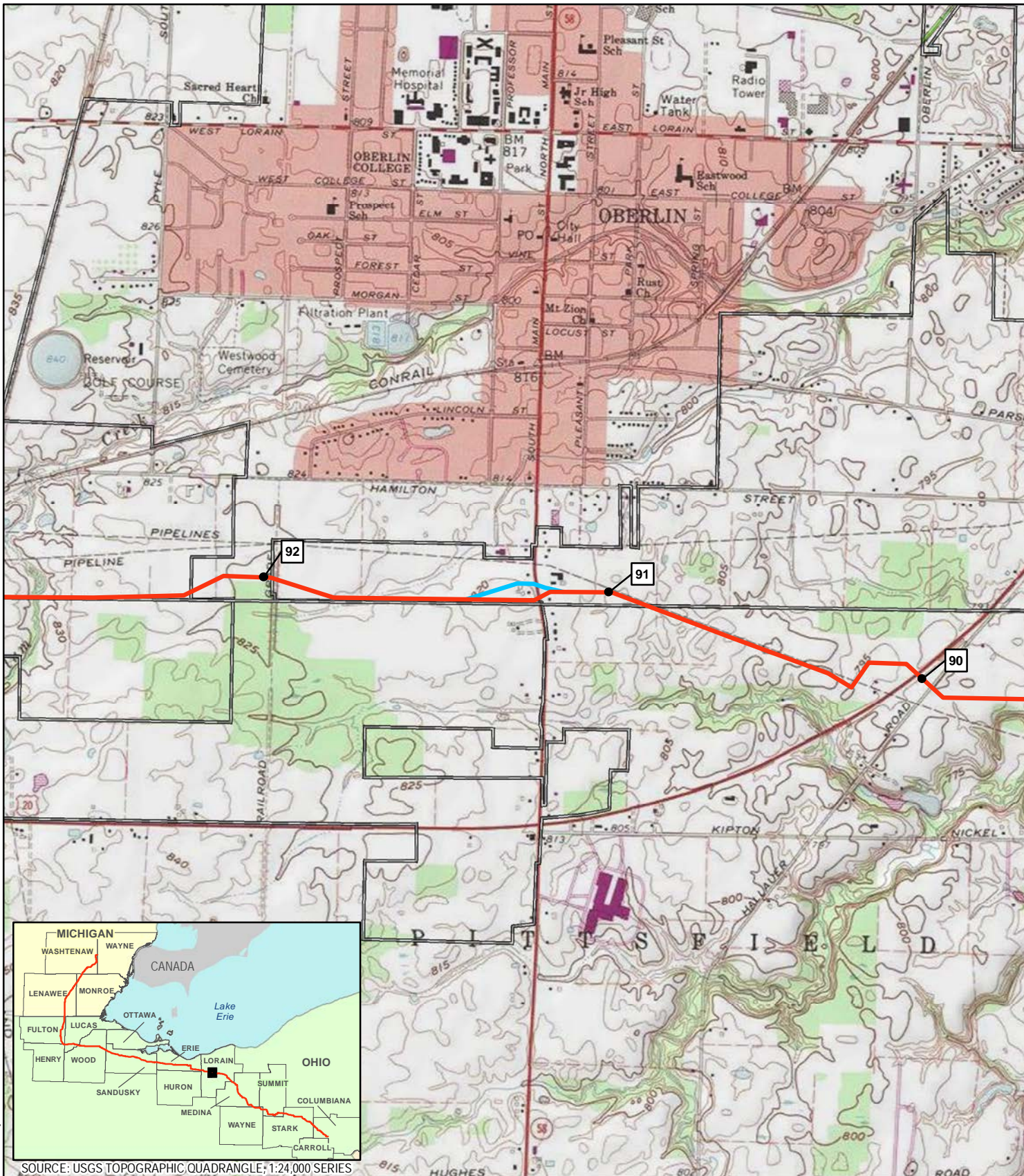
- STATE BOUNDARY



REVISION RECORD			
NO.	REVISION - DESCRIPTION	DATE	MOC#

TITLE: NEXUS GAS TRANSMISSION PROJECT ALTERNATIVE ROUTE MP 89.3 - USGS QUAD MAP		
LOC.: LORAIN COUNTY, OHIO	MOC: 117	
CKD. BY: KM	DRN. BY: CM	DATE: 3/6/2015
SCALE: 1" equals 2,000 feet	FIGURE: 10.6.1-35	MAP 35 of 79



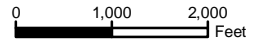


Coordinate System: NAD 1983 UTM Zone 17N Foot US



SOURCE: USGS TOPOGRAPHIC QUADRANGLE; 1:24,000 SERIES

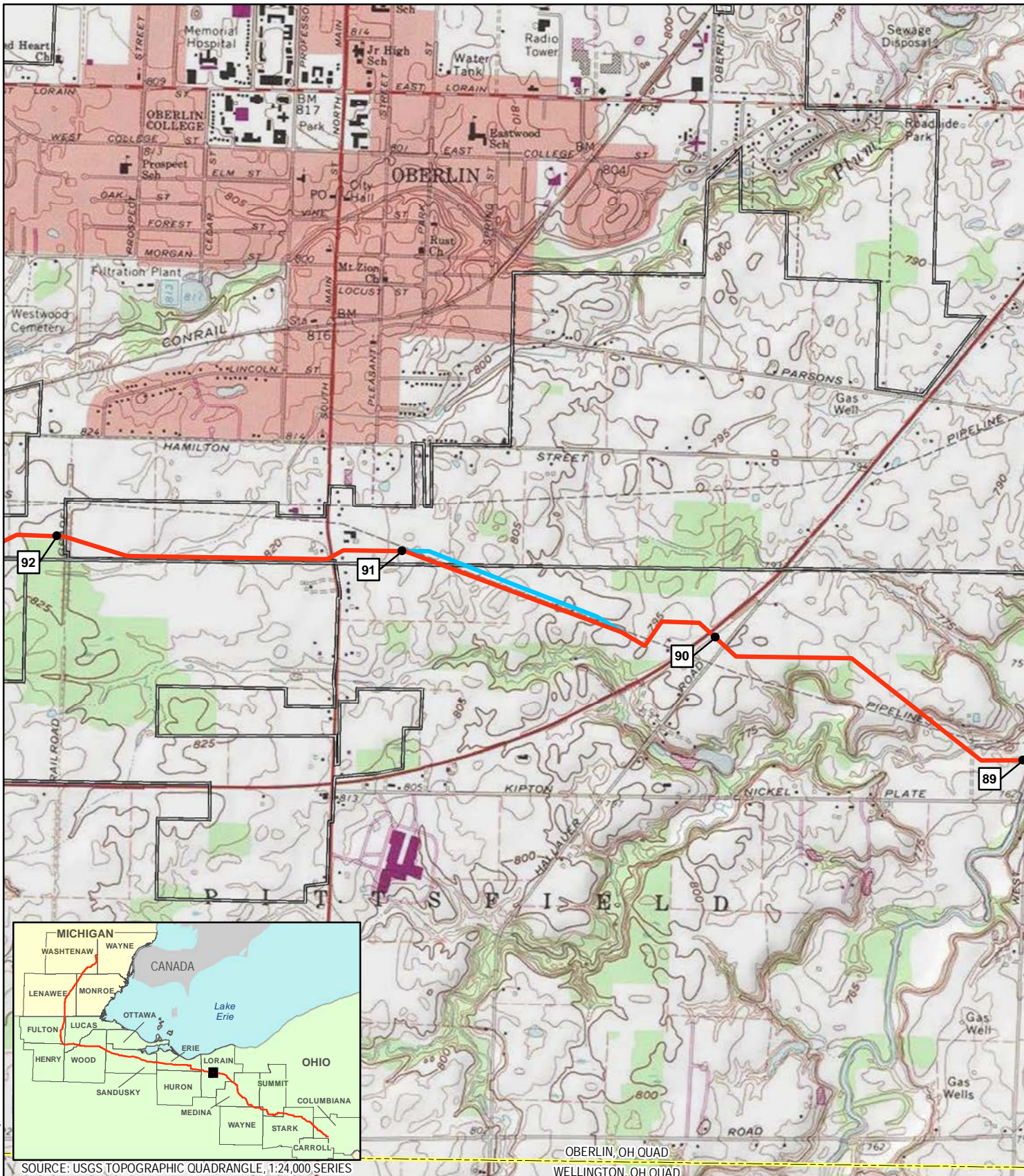
- 1 MILEPOST
- PROPOSED MAINLINE PIPELINE
- ALTERNATIVE ROUTE
- USGS QUADRANGLE BOUNDARY
- COUNTY BOUNDARY
- MUNICIPAL BOUNDARY
- STATE BOUNDARY
- PUBLIC LANDS



REVISION RECORD			
NO.	REVISION - DESCRIPTION	DATE	MOC#

TITLE: NEXUS GAS TRANSMISSION PROJECT ALTERNATIVE ROUTE MP 91.1 - USGS QUAD MAP		
LOC.: LORAIN COUNTY, OHIO	MOC: 83	
CKD. BY: KM	DRN. BY: CM	DATE: 3/6/2015
SCALE: 1" equals 2,000 feet	FIGURE: 10.6.1-36	MAP 36 of 79





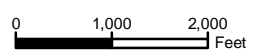
Coordinate System: NAD 1983 UTM Zone 17N Foot US



SOURCE: USGS TOPOGRAPHIC QUADRANGLE, 1:24,000 SERIES

OBERLIN, OH QUAD  
WELLINGTON, OH QUAD

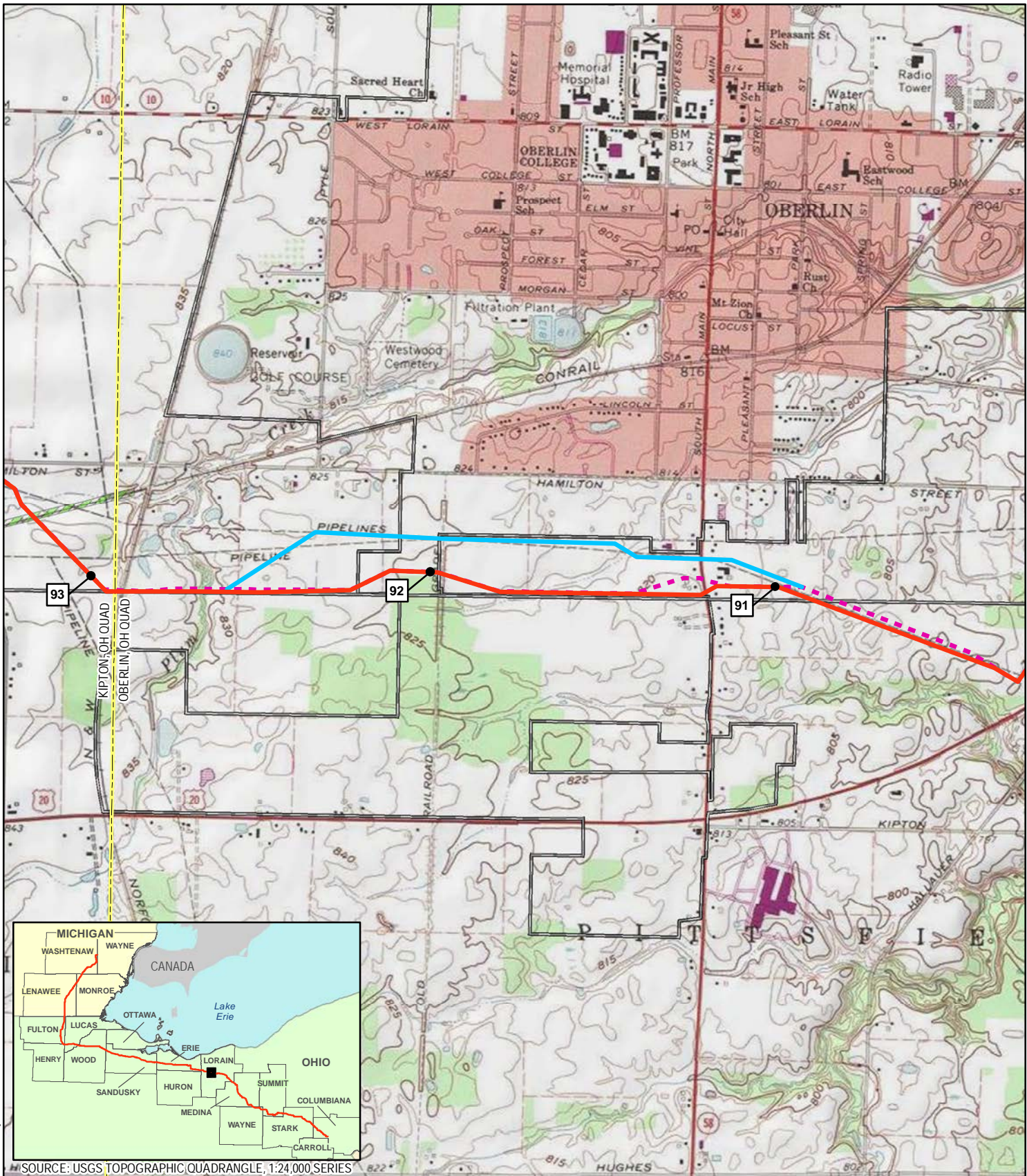
- 1 MILEPOST
- PROPOSED MAINLINE PIPELINE
- ALTERNATIVE ROUTE
- USGS QUADRANGLE BOUNDARY
- COUNTY BOUNDARY
- MUNICIPAL BOUNDARY
- STATE BOUNDARY
- PUBLIC LANDS



REVISION RECORD			
NO.	REVISION - DESCRIPTION	DATE	MOC#

TITLE: NEXUS GAS TRANSMISSION PROJECT ALTERNATIVE ROUTE MP 90.3 - USGS QUAD MAP		
LOC.: LORAIN COUNTY, OHIO	MOC: 96	
CKD. BY: KM	DRN. BY: CM	DATE: 3/6/2015
SCALE: 1" equals 2,000 feet	FIGURE: 10.6.1-37	MAP 37 of 79



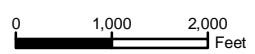


Coordinate System: NAD 1983 UTM Zone 17N Foot US



SOURCE: USGS TOPOGRAPHIC QUADRANGLE, 1:24,000, SERIES

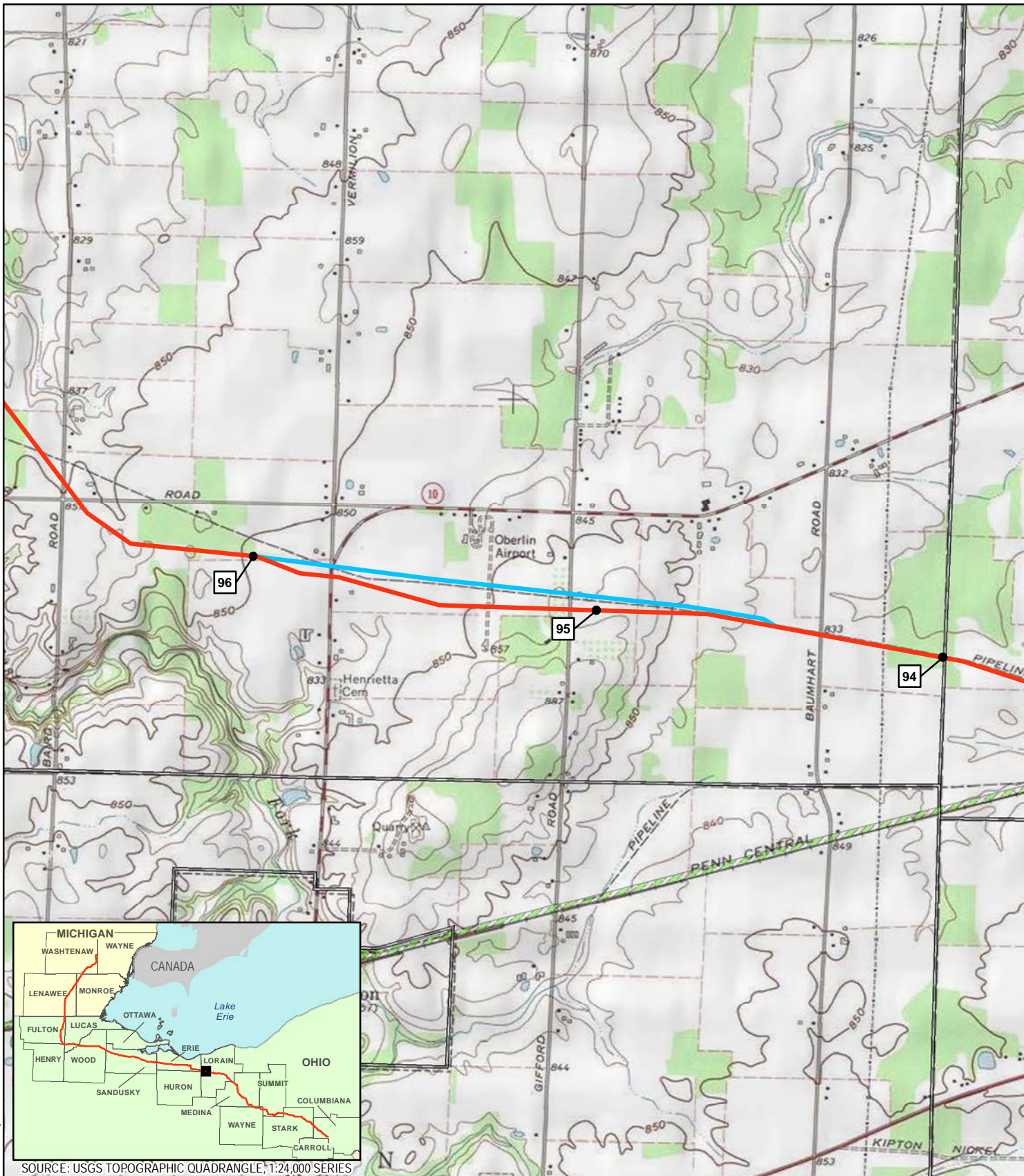
- 1 MILEPOST
- PROPOSED MAINLINE PIPELINE
- FORMER MAINLINE PIPELINE FILED 01.23.15
- ALTERNATIVE ROUTE
- USGS QUADRANGLE BOUNDARY
- PUBLIC LANDS
- COUNTY BOUNDARY
- MUNICIPAL BOUNDARY
- STATE BOUNDARY



REVISION RECORD			
NO.	REVISION - DESCRIPTION	DATE	MOC#
1	Prev. filed as Alternative Route at MP 90.5 in Jan 2015 Pre-filing RR 10	3/6/2015	67

TITLE: NEXUS GAS TRANSMISSION PROJECT ALTERNATIVE ROUTE MP 90.9 - USGS QUAD MAP		
LOC.: LORAIN COUNTY, OHIO	MOC: 67	
CKD. BY: KM	DRN. BY: CM	DATE: 3/6/2015
SCALE: 1" equals 2,000 feet	FIGURE: 10.6.1-38	MAP 38 of 79



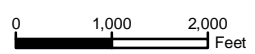


Coordinate System: NAD 1983 UTM Zone 17N Foot US



SOURCE: USGS TOPOGRAPHIC QUADRANGLE, 1:24,000 SERIES

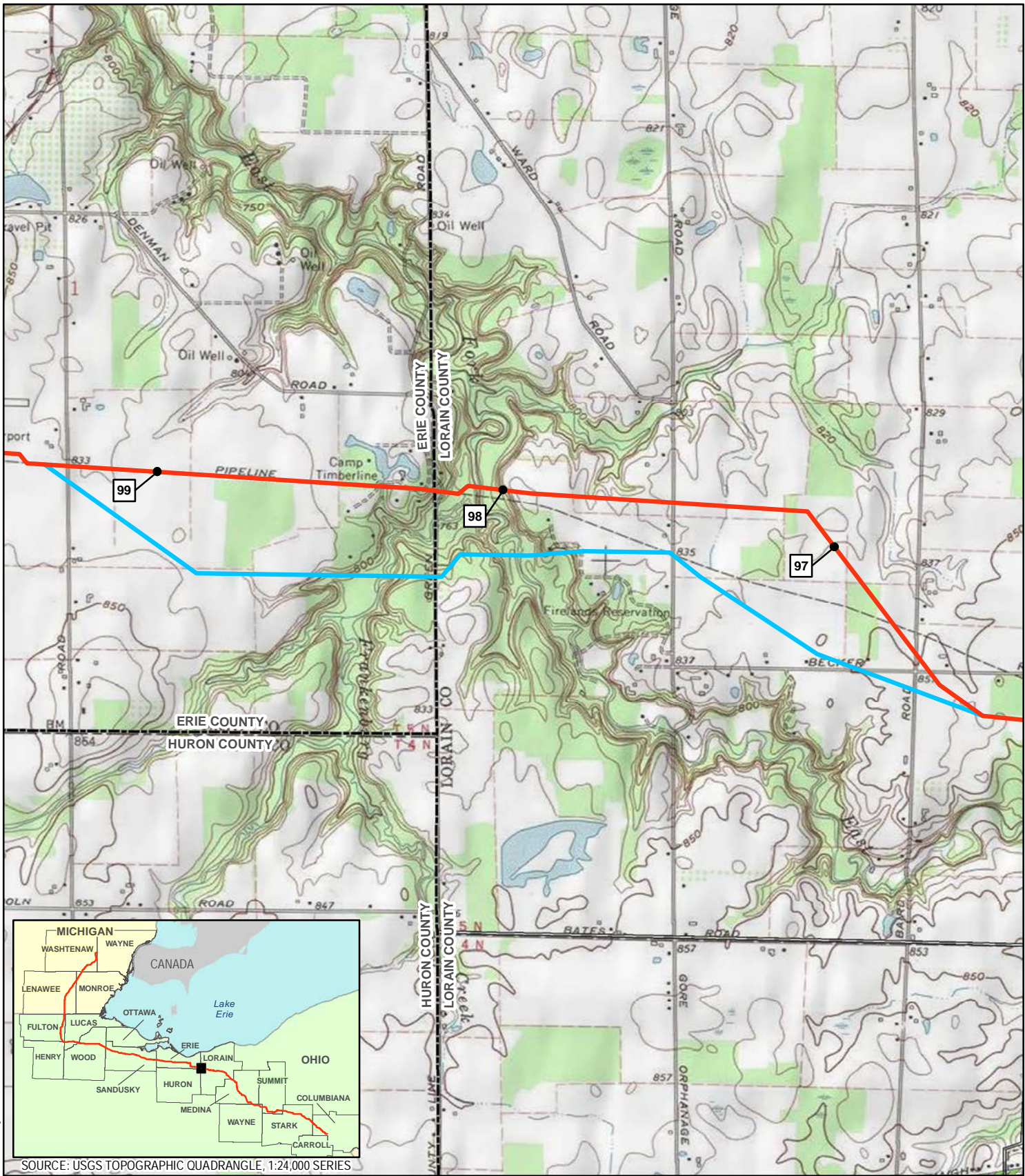
- 1 MILEPOST
- PROPOSED MAINLINE PIPELINE
- ALTERNATIVE ROUTE
- USGS QUADRANGLE BOUNDARY
- COUNTY BOUNDARY
- MUNICIPAL BOUNDARY
- STATE BOUNDARY
- PUBLIC LANDS



REVISION RECORD			
NO.	REVISION - DESCRIPTION	DATE	MOC#

TITLE: NEXUS GAS TRANSMISSION PROJECT ALTERNATIVE ROUTE MP 94.5 - USGS QUAD MAP		
LOC.: LORAIN COUNTY, OHIO	MOC: 28	
CKD. BY: KM	DRN. BY: CM	DATE: 3/6/2015
SCALE: 1" equals 2,000 feet	FIGURE: 10.6.1-39	MAP 39 of 79



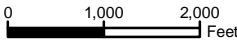


Coordinate System: NAD 1983 UTM Zone 17N Foot US



SOURCE: USGS TOPOGRAPHIC QUADRANGLE, 1:24,000 SERIES

- 1 MILEPOST
- PROPOSED MAINLINE PIPELINE
- ALTERNATIVE ROUTE
- USGS QUADRANGLE BOUNDARY
- COUNTY BOUNDARY
- MUNICIPAL BOUNDARY
- STATE BOUNDARY
- PUBLIC LANDS

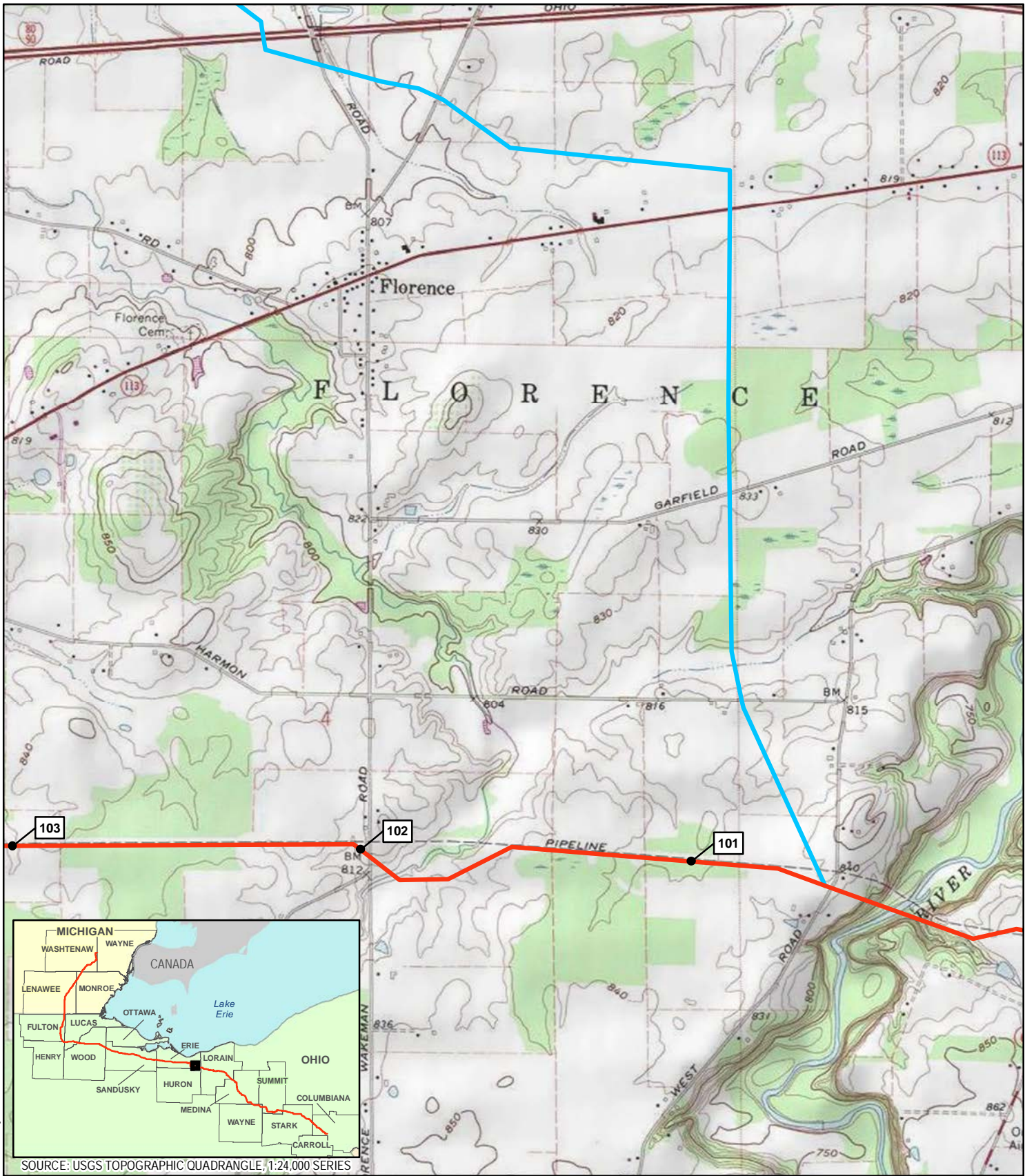


REVISION RECORD			
NO.	REVISION - DESCRIPTION	DATE	MOC#
1	Prev. filed as Alternative Route at MP 96.0 in Jan 2015 Pre-filing RR 10	3/6/2015	Scout Camp

TITLE: NEXUS GAS TRANSMISSION PROJECT ALTERNATIVE ROUTE MP 96.4 - USGS QUAD MAP		
LOC.: ERIE COUNTY; LORAIN COUNTY, OHIO	MOC: Scout Camp	
CKD. BY: KM	DRN. BY: CM	DATE: 3/6/2015
SCALE: 1" equals 2,000 feet	FIGURE: 10.6.1-40	MAP 40 of 79



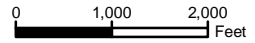




Coordinate System: NAD 1983 UTM Zone 17N Foot US

SOURCE: USGS TOPOGRAPHIC QUADRANGLE, 1:24,000 SERIES

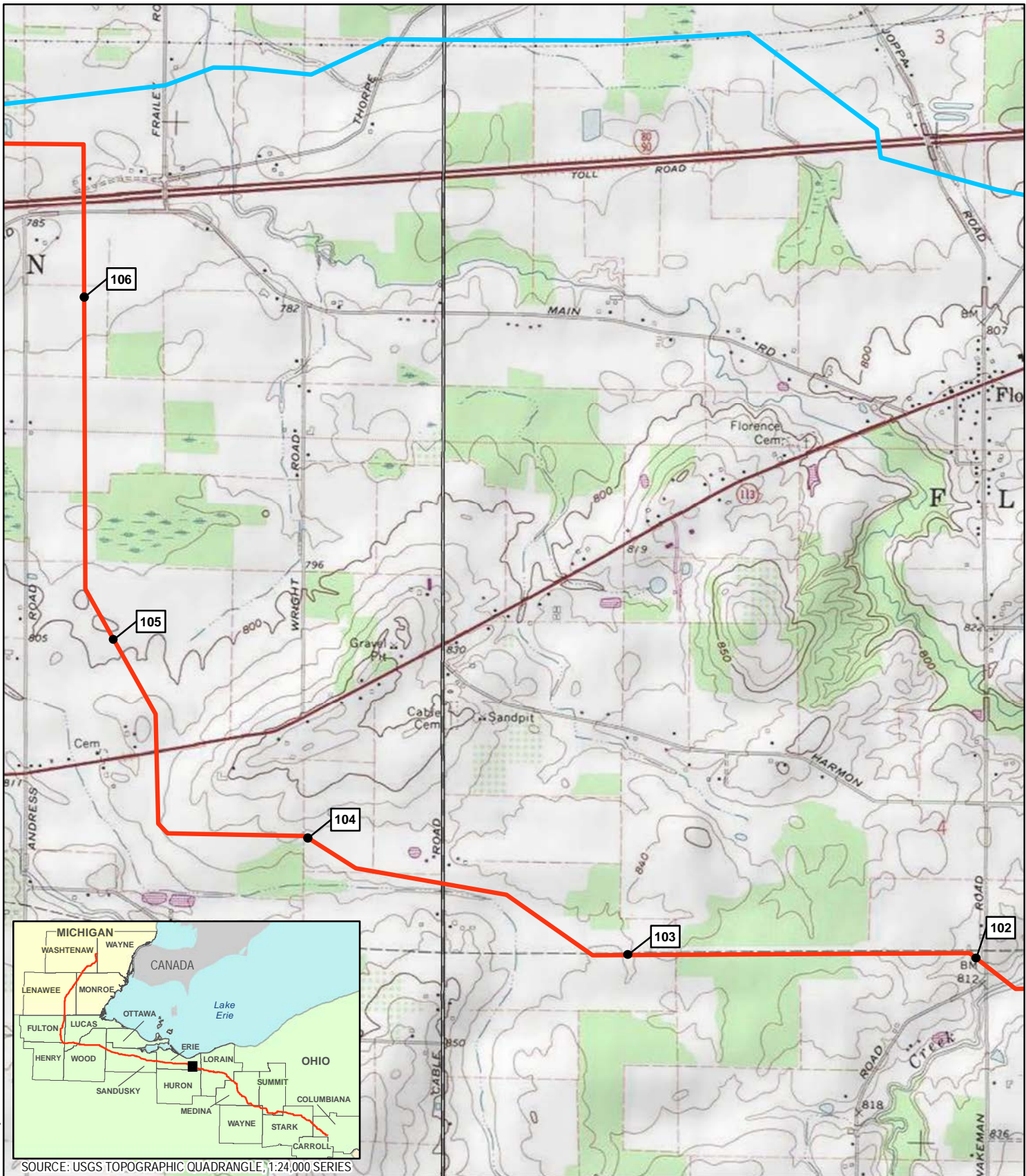
- 1 MILEPOST
- PROPOSED MAINLINE PIPELINE
- ALTERNATIVE ROUTE
- USGS QUADRANGLE BOUNDARY
- COUNTY BOUNDARY
- MUNICIPAL BOUNDARY
- PUBLIC LANDS
- STATE BOUNDARY



REVISION RECORD			
NO.	REVISION - DESCRIPTION	DATE	MOC#

TITLE: NEXUS GAS TRANSMISSION PROJECT ALTERNATIVE ROUTE MP 100.6 - USGS QUAD MAP		
LOC.: ERIE COUNTY, OHIO	MOC: 68	
CKD. BY: KM	DRN. BY: CM	DATE: 3/6/2015
SCALE: 1"=2,000 feet	FIGURE: 10.6.1-41	MAP 41A of 79

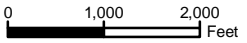




Coordinate System: NAD 1983 UTM Zone 17N Foot US

SOURCE: USGS TOPOGRAPHIC QUADRANGLE, 1:24,000 SERIES

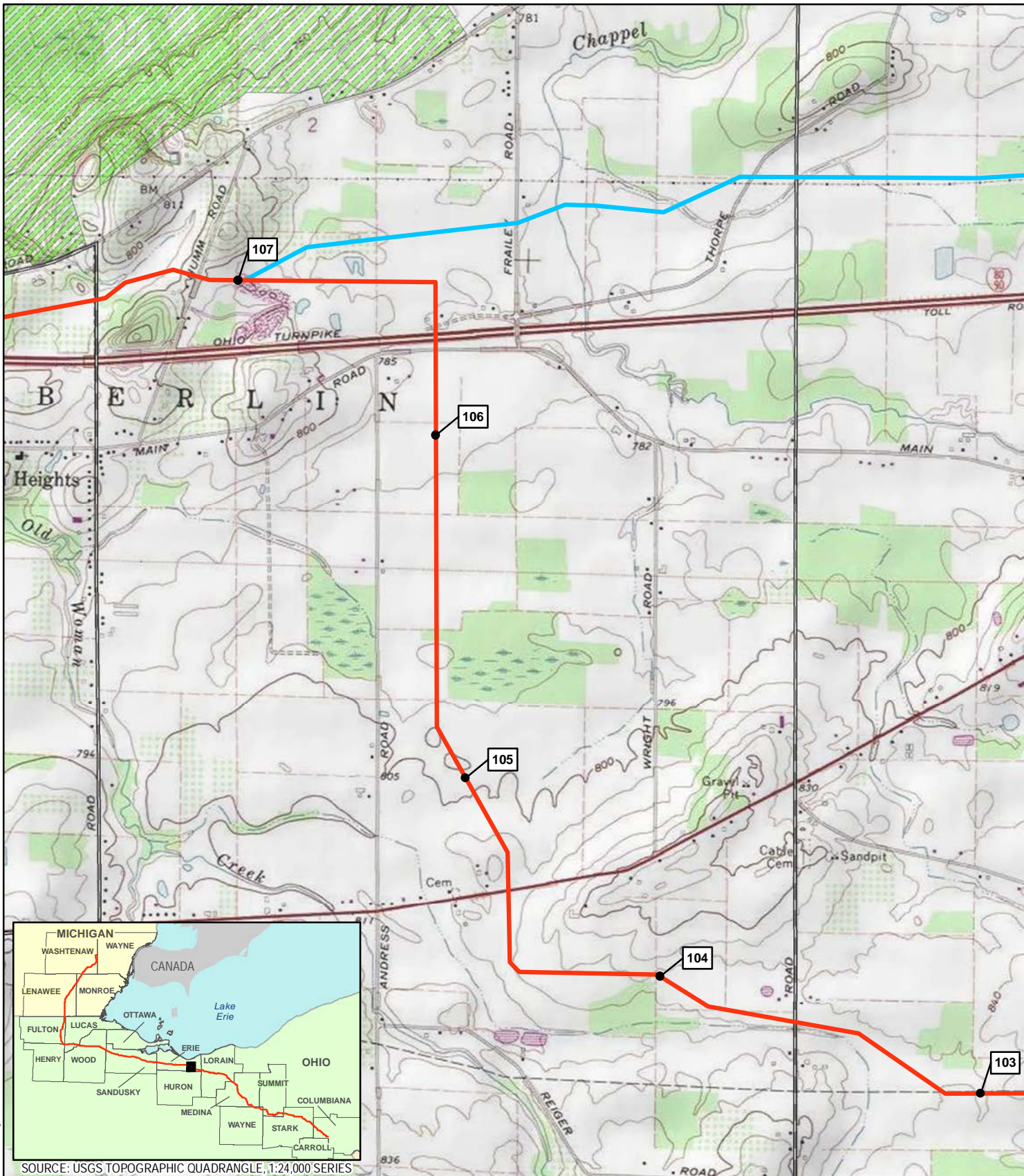
- 1 MILEPOST
- PROPOSED MAINLINE PIPELINE
- ALTERNATIVE ROUTE
- USGS QUADRANGLE BOUNDARY
- COUNTY BOUNDARY
- MUNICIPAL BOUNDARY
- PUBLIC LANDS
- STATE BOUNDARY



REVISION RECORD			
NO.	REVISION - DESCRIPTION	DATE	MOC#

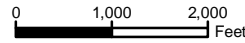
TITLE: NEXUS GAS TRANSMISSION PROJECT ALTERNATIVE ROUTE MP 100.6 - USGS QUAD MAP		
LOC.: ERIE COUNTY, OHIO	MOC: 68	
CKD. BY: KM	DRN. BY: CM	DATE: 3/6/2015
SCALE: 1"=2,000 feet	FIGURE: 10.6.1-41	MAP 41B of 79





SOURCE: USGS TOPOGRAPHIC QUADRANGLE, 1:24,000 SERIES

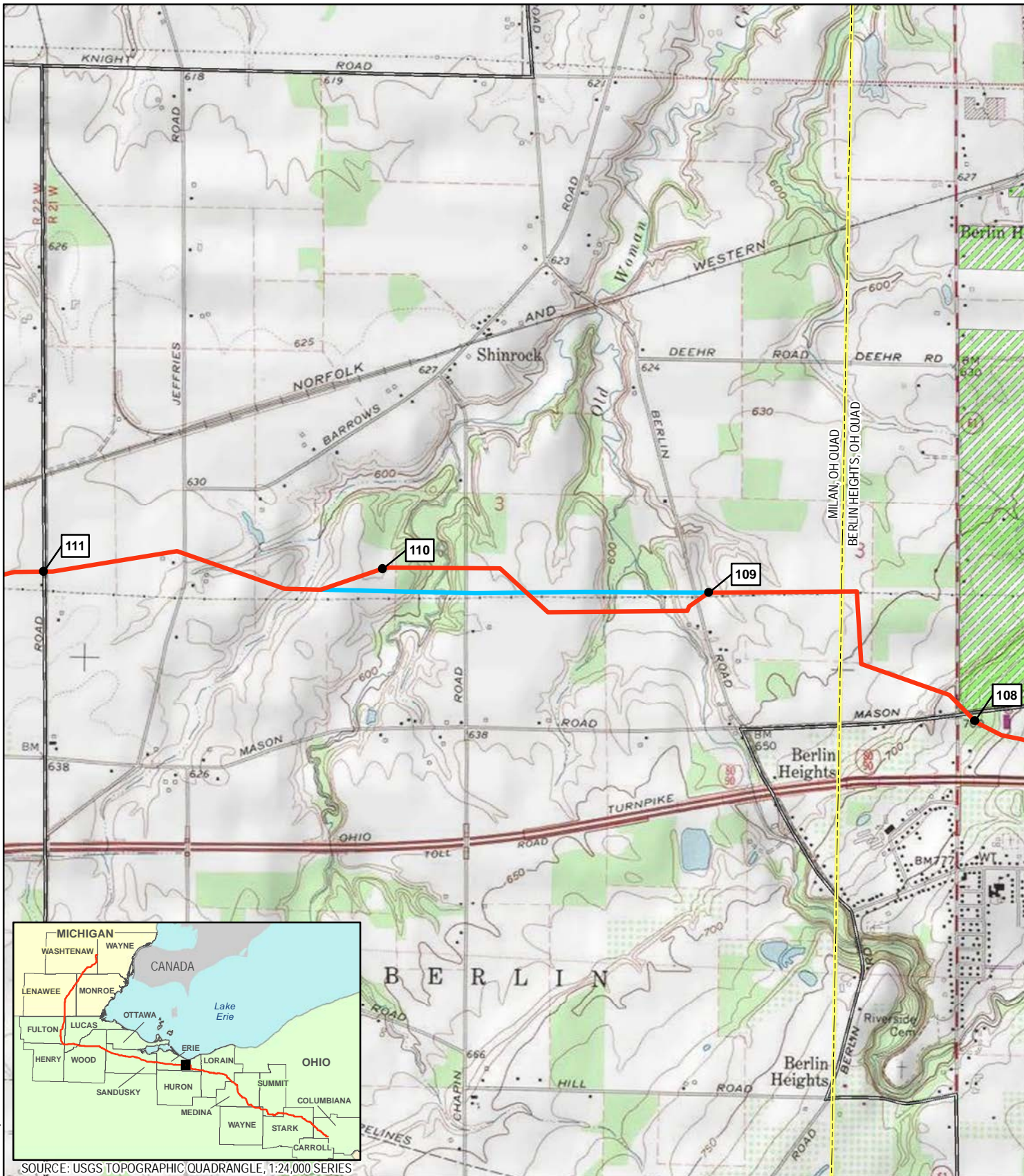
MILEPOST	USGS QUADRANGLE BOUNDARY	COUNTY BOUNDARY	STATE BOUNDARY
PROPOSED MAINLINE PIPELINE	PUBLIC LANDS	MUNICIPAL BOUNDARY	
ALTERNATIVE ROUTE			



REVISION RECORD			
NO.	REVISION - DESCRIPTION	DATE	MOC#

TITLE: NEXUS GAS TRANSMISSION PROJECT ALTERNATIVE ROUTE MP 100.6 - USGS QUAD MAP		
LOC.: ERIE COUNTY, OHIO	MOC: 68	
CKD. BY: KM	DRN. BY: CM	DATE: 3/6/2015
SCALE: 1"=2,000 feet	FIGURE: 10.6.1-41	MAP 41C of 79



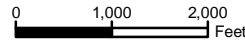


Coordinate System: NAD 1983 UTM Zone 17N Foot US



SOURCE: USGS TOPOGRAPHIC QUADRANGLE, 1:24,000 SERIES

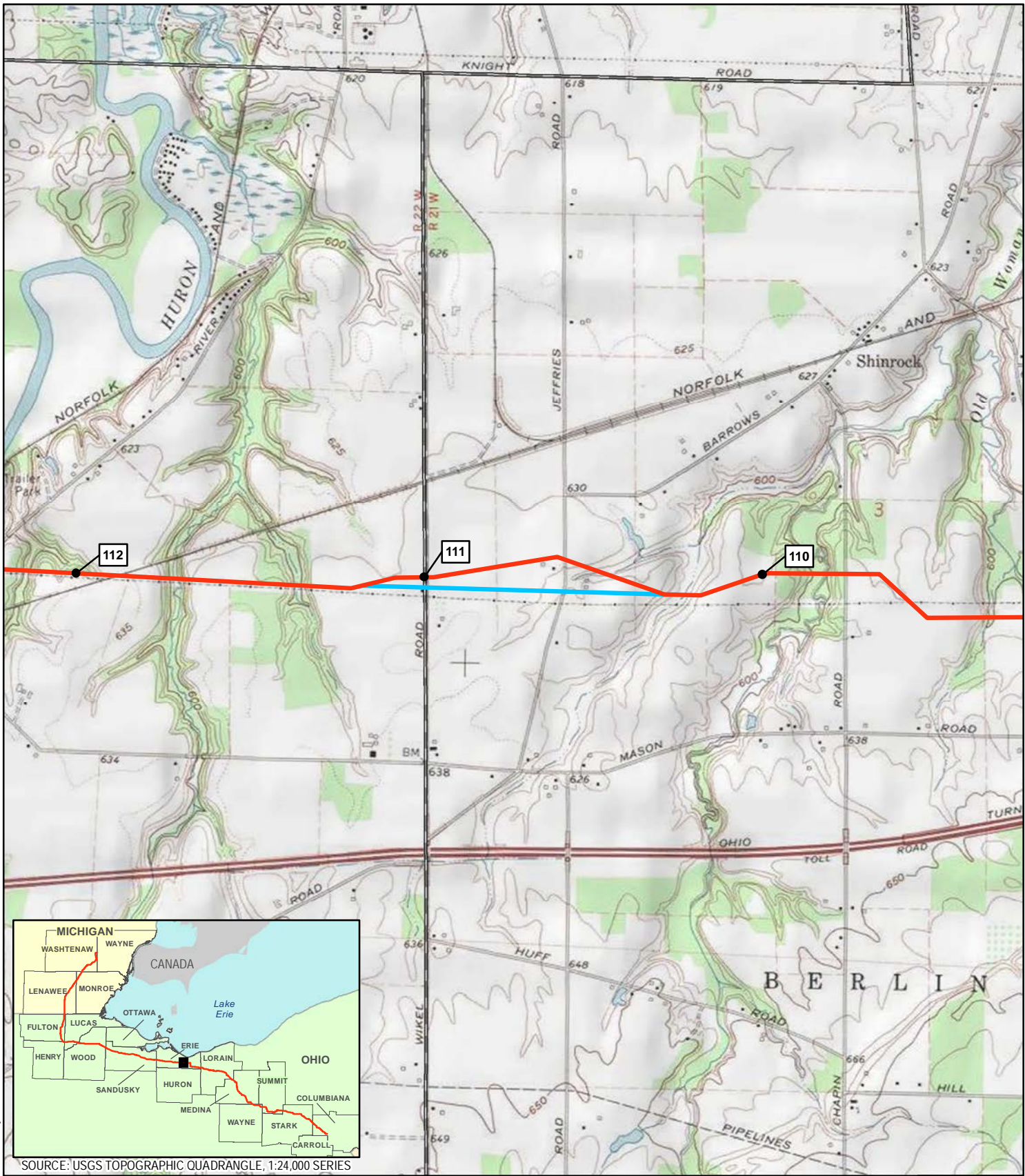
- 1 MILEPOST
- PROPOSED MAINLINE PIPELINE
- ALTERNATIVE ROUTE
- USGS QUADRANGLE BOUNDARY
- COUNTY BOUNDARY
- MUNICIPAL BOUNDARY
- PUBLIC LANDS
- STATE BOUNDARY



REVISION RECORD			
NO.	REVISION - DESCRIPTION	DATE	MOC#
1	Prev. filed as Alternative Route at MP 108.8 in Jan 2015 Pre-filing RR 10	3/6/2015	33

TITLE: NEXUS GAS TRANSMISSION PROJECT ALTERNATIVE ROUTE MP 109 - USGS QUAD MAP		
LOC.: ERIE COUNTY, OHIO	MOC: 33	
CKD. BY: KM	DRN. BY: CM	DATE: 3/6/2015
SCALE: 1" equals 2,000 feet	FIGURE: 10.6.1-42	MAP 42 of 79





Coordinate System: NAD 1983 UTM Zone 17N Foot US



SOURCE: USGS TOPOGRAPHIC QUADRANGLE, 1:24,000 SERIES



MILEPOST

PROPOSED MAINLINE PIPELINE

ALTERNATIVE ROUTE

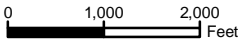
USGS QUADRANGLE BOUNDARY

PUBLIC LANDS

COUNTY BOUNDARY

MUNICIPAL BOUNDARY

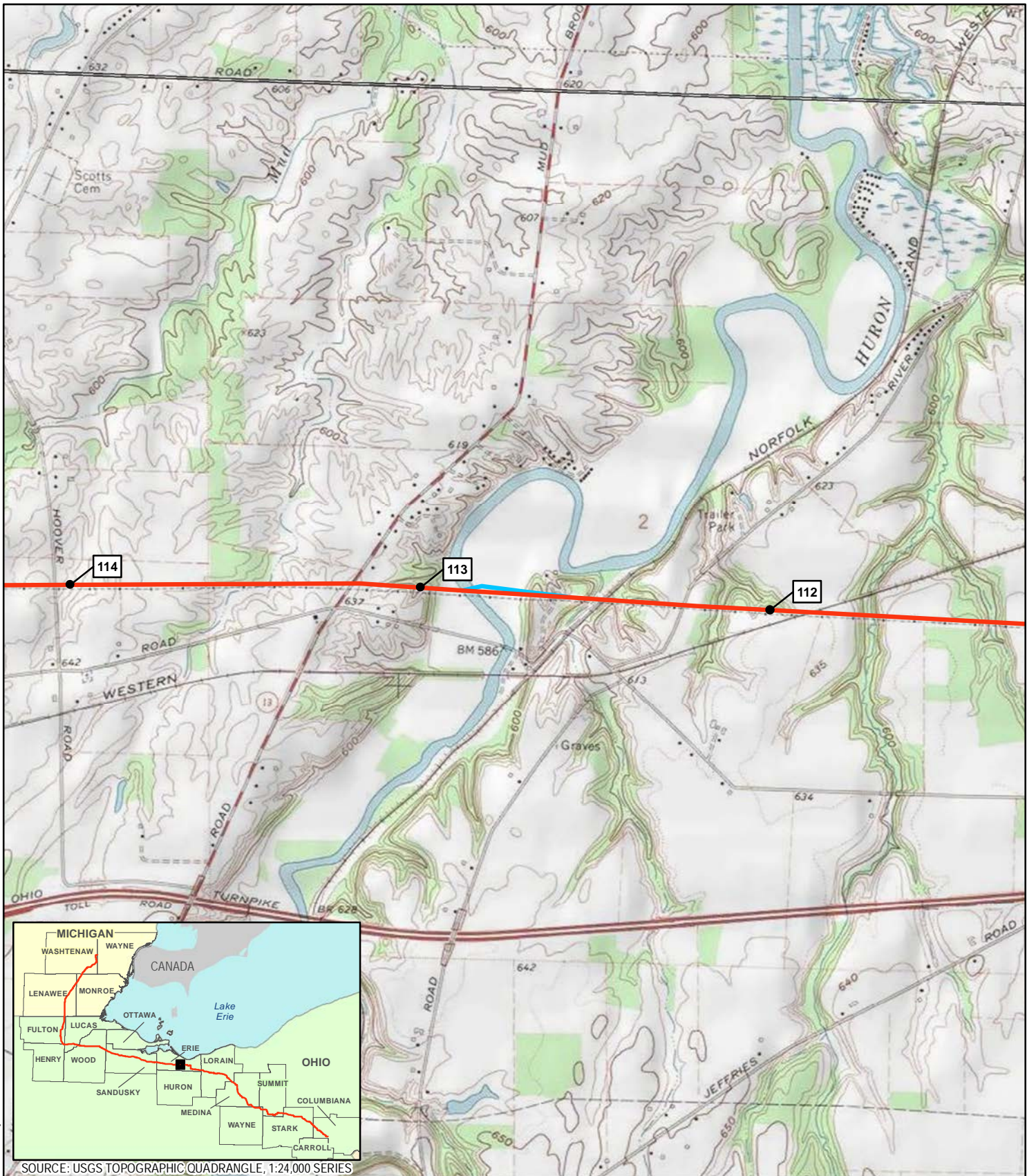
STATE BOUNDARY



REVISION RECORD			
NO.	REVISION - DESCRIPTION	DATE	MOC#

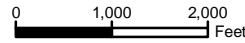
TITLE: NEXUS GAS TRANSMISSION PROJECT ALTERNATIVE ROUTE MP 110.3 - USGS QUAD MAP		
LOC.: ERIE COUNTY, OHIO	MOC: 45	
CKD. BY: KM	DRN. BY: CM	DATE: 3/6/2015
SCALE: 1" equals 2,000 feet	FIGURE: 10.6.1-43	MAP 43 of 79





SOURCE: USGS TOPOGRAPHIC QUADRANGLE, 1:24,000 SERIES

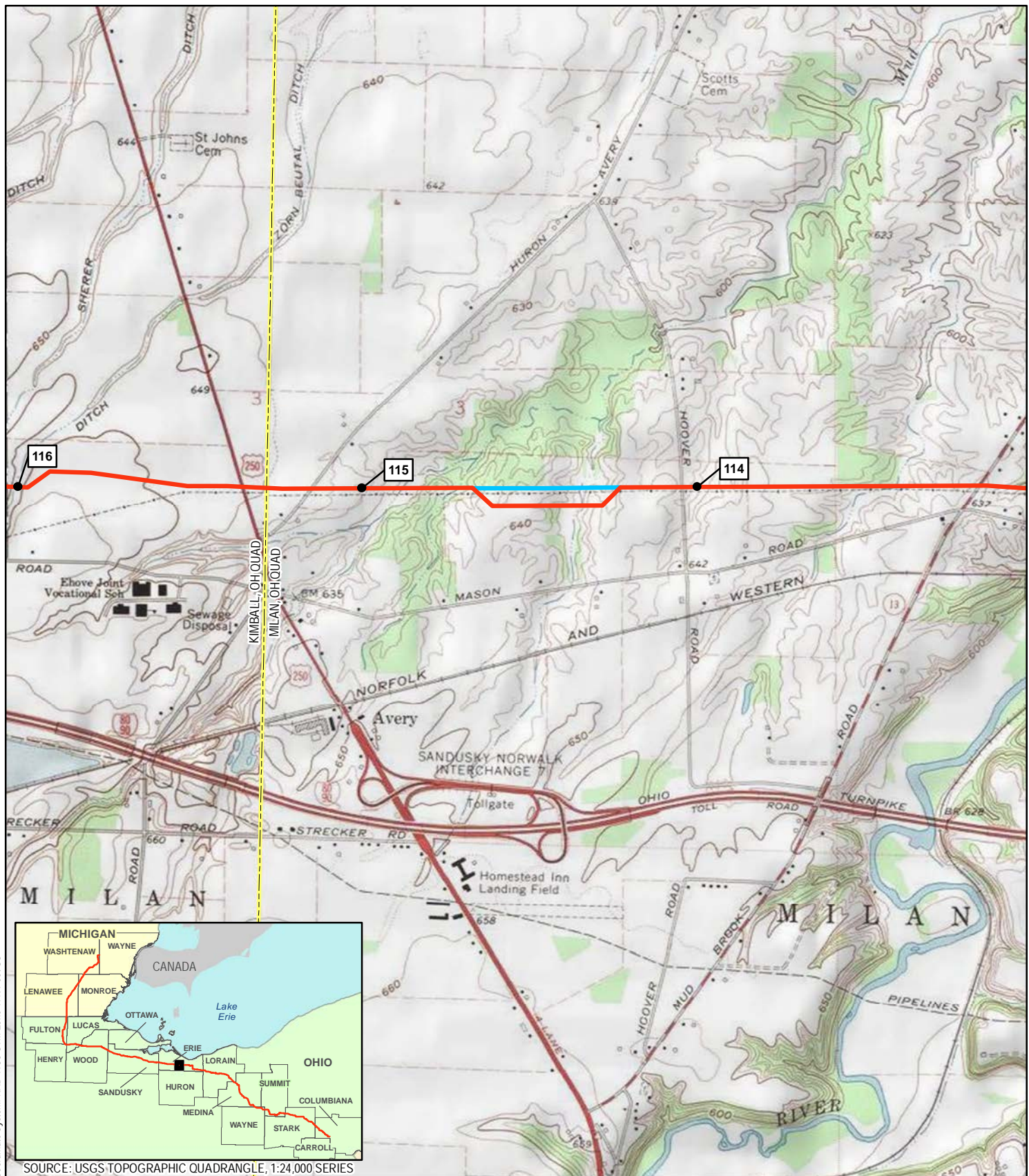
- 1 MILEPOST
- PROPOSED MAINLINE PIPELINE
- ALTERNATIVE ROUTE
- USGS QUADRANGLE BOUNDARY
- PUBLIC LANDS
- COUNTY BOUNDARY
- MUNICIPAL BOUNDARY
- STATE BOUNDARY



REVISION RECORD			
NO.	REVISION - DESCRIPTION	DATE	MOC#

TITLE: NEXUS GAS TRANSMISSION PROJECT ALTERNATIVE ROUTE MP 112.6 - USGS QUAD MAP		
LOC.: ERIE COUNTY, OHIO	MOC: 95	
CKD. BY: KM	DRN. BY: CM	DATE: 3/6/2015
SCALE: 1" equals 2,000 feet	FIGURE: 10.6.1-44	MAP 44 of 79





SOURCE: USGS TOPOGRAPHIC QUADRANGLE, 1:24,000 SERIES

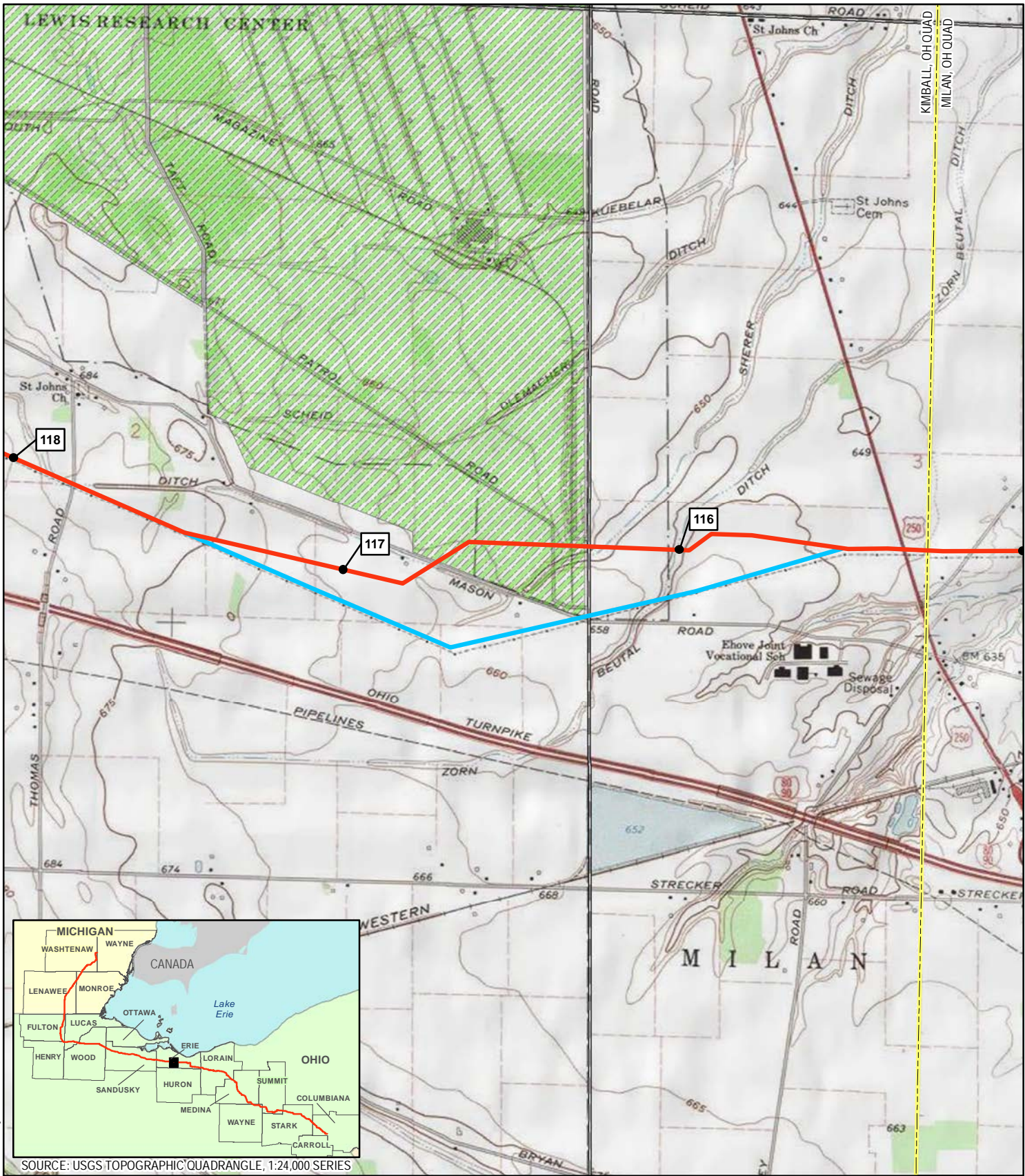
- 1 MILEPOST
- PROPOSED MAINLINE PIPELINE
- ALTERNATIVE ROUTE
- USGS QUADRANGLE BOUNDARY
- COUNTY BOUNDARY
- MUNICIPAL BOUNDARY
- PUBLIC LANDS
- STATE BOUNDARY



REVISION RECORD			
NO.	REVISION - DESCRIPTION	DATE	MOC#
1	Prev. filed as Alternative Route at MP 114.0 in Jan 2015 Pre-filing RR 10	3/6/2015	42

TITLE: NEXUS GAS TRANSMISSION PROJECT ALTERNATIVE ROUTE MP 114.2 - USGS QUAD MAP		
LOC.: ERIE COUNTY, OHIO	MOC: 42	
CKD. BY: KM	DRN. BY: CM	DATE: 3/6/2015
SCALE: 1" equals 2,000 feet	FIGURE: 10.6.1-45	MAP 45 of 79



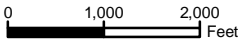


Coordinate System: NAD 1983 UTM Zone 17N Foot US



SOURCE: USGS TOPOGRAPHIC QUADRANGLE, 1:24,000 SERIES

- 1 MILEPOST
- PROPOSED MAINLINE PIPELINE
- ALTERNATIVE ROUTE
- USGS QUADRANGLE BOUNDARY
- COUNTY BOUNDARY
- MUNICIPAL BOUNDARY
- STATE BOUNDARY
- PUBLIC LANDS

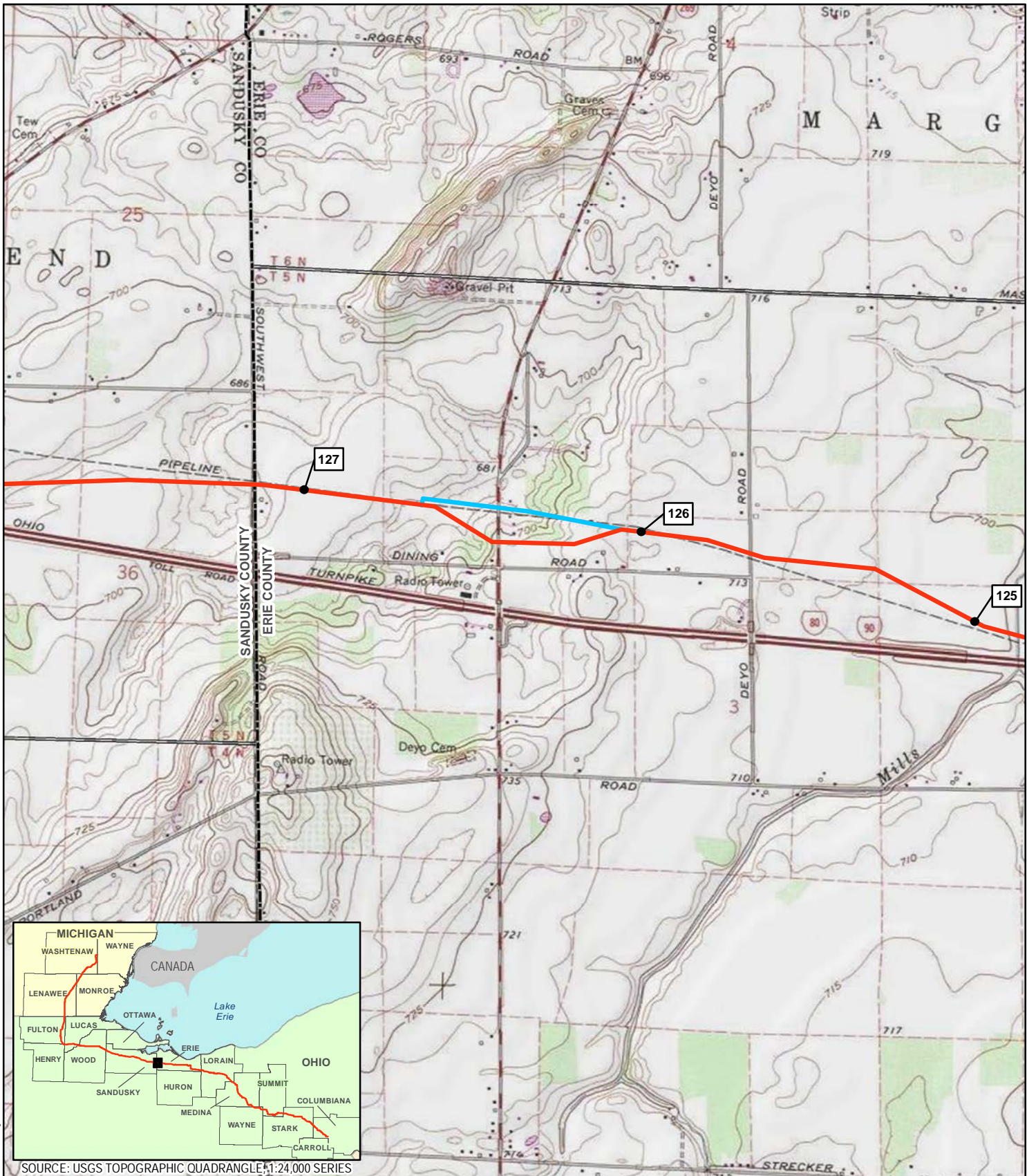


REVISION RECORD			
NO.	REVISION - DESCRIPTION	DATE	MOC#

TITLE: NEXUS GAS TRANSMISSION PROJECT ALTERNATIVE ROUTE MP 115.5 - USGS QUAD MAP		
LOC.: ERIE COUNTY, OHIO	MOC: 19	
CKD. BY: KM	DRN. BY: CM	DATE: 3/6/2015
SCALE: 1" equals 2,000 feet	FIGURE: 10.6.1-46	MAP 46 of 79





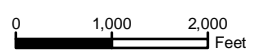


Coordinate System: NAD 1983 UTM Zone 17N Foot US



SOURCE: USGS TOPOGRAPHIC QUADRANGLE #1:24,000 SERIES

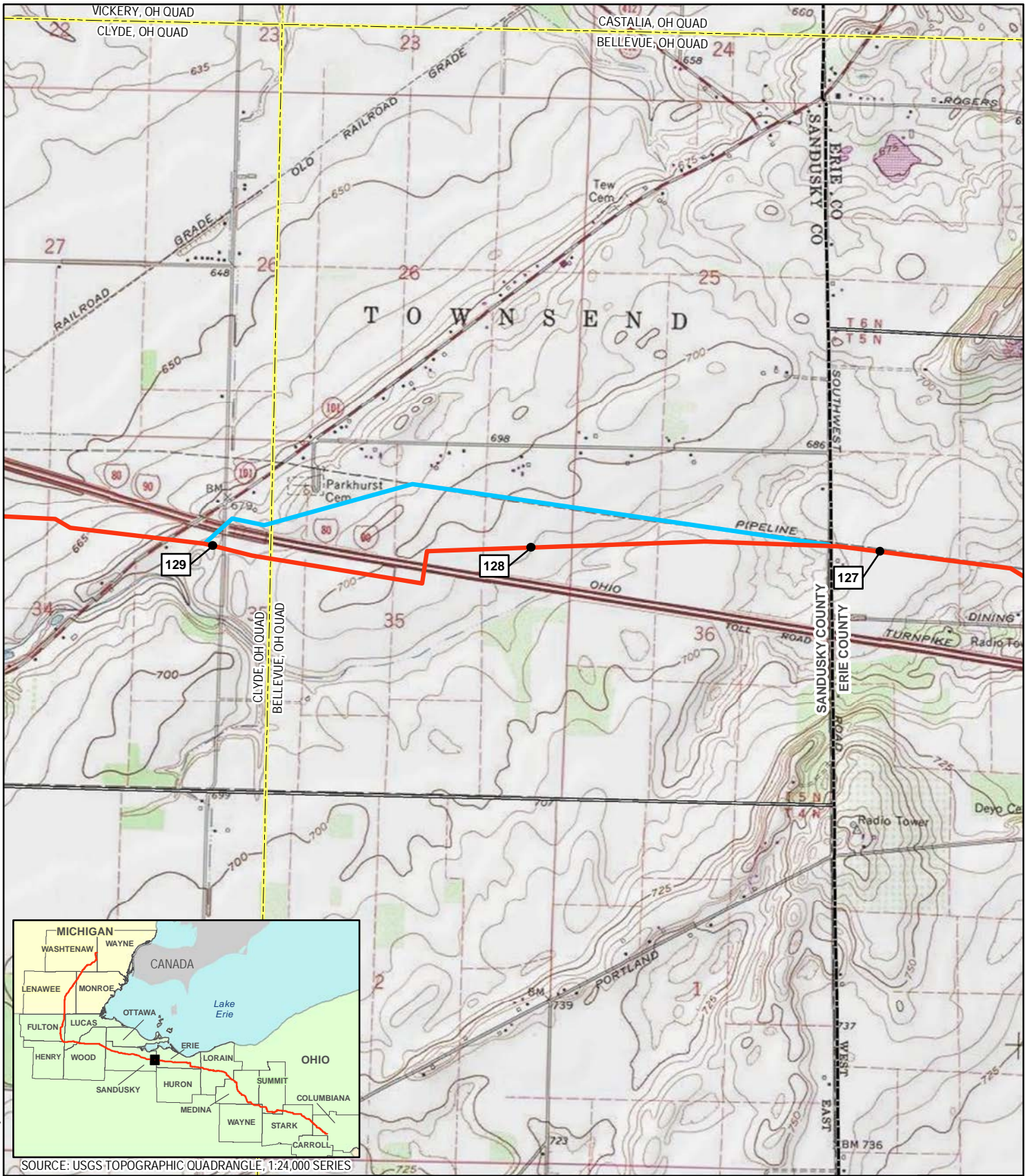
- 1 MILEPOST
- PROPOSED MAINLINE PIPELINE
- ALTERNATIVE ROUTE
- USGS QUADRANGLE BOUNDARY
- COUNTY BOUNDARY
- MUNICIPAL BOUNDARY
- STATE BOUNDARY
- PUBLIC LANDS



REVISION RECORD			
NO.	REVISION - DESCRIPTION	DATE	MOC#

TITLE: NEXUS GAS TRANSMISSION PROJECT ALTERNATIVE ROUTE MP 126.1 - USGS QUAD MAP		
LOC.: ERIE COUNTY, OHIO	MOC: 49	
CKD. BY: KM	DRN. BY: CM	DATE: 3/6/2015
SCALE: 1" equals 2,000 feet	FIGURE: 10.6.1-47	MAP 47 of 79



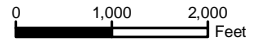


Coordinate System: NAD 1983 UTM Zone 17N Foot US



SOURCE: USGS TOPOGRAPHIC QUADRANGLE, 1:24,000 SERIES

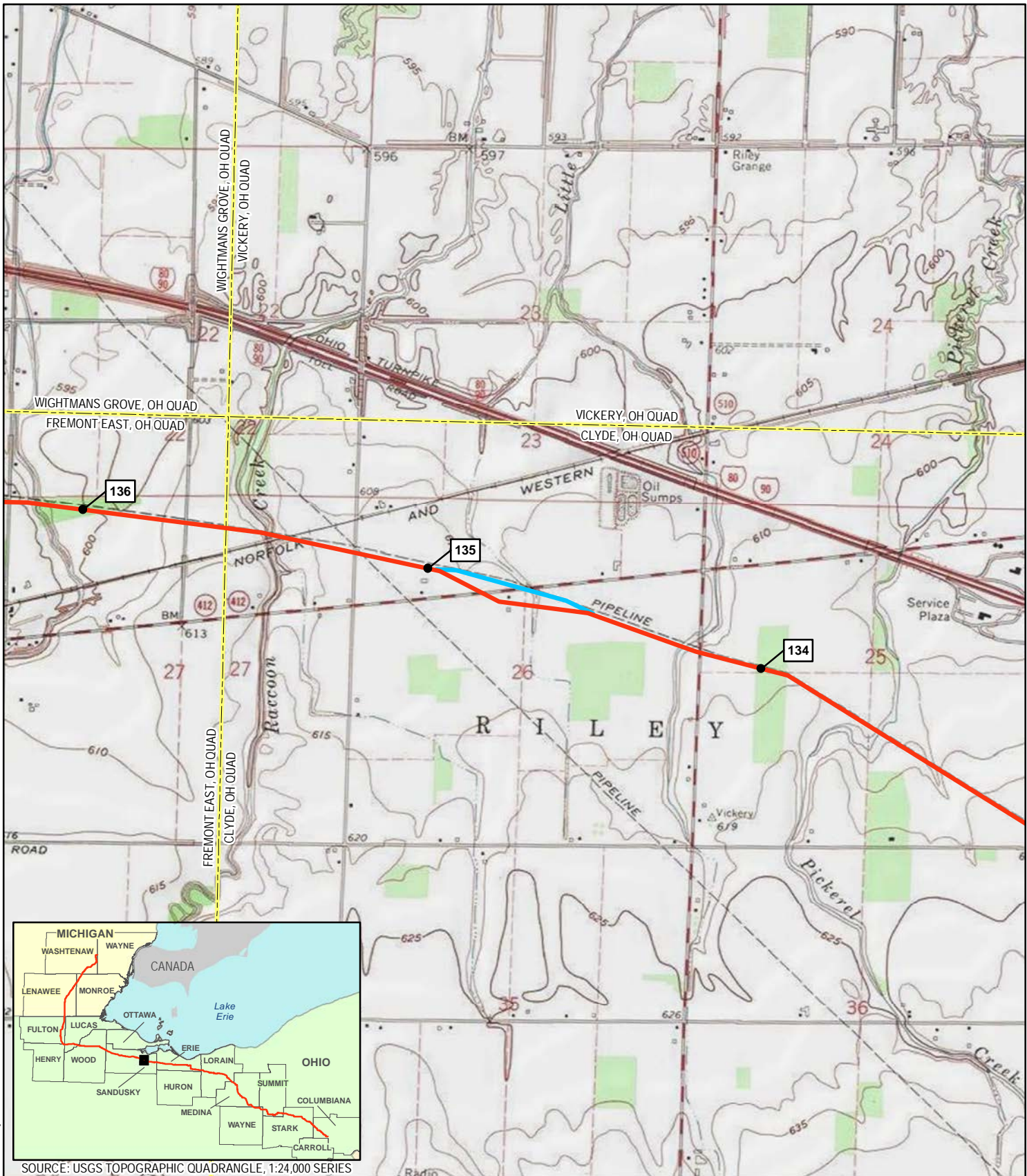
- 1 MILEPOST
- PROPOSED MAINLINE PIPELINE
- ALTERNATIVE ROUTE
- USGS QUADRANGLE BOUNDARY
- PUBLIC LANDS
- COUNTY BOUNDARY
- MUNICIPAL BOUNDARY
- STATE BOUNDARY



REVISION RECORD			
NO.	REVISION - DESCRIPTION	DATE	MOC#
1	Prev. filed as Alternative Route at MP 126.9 in Jan 2015 Pre-filing RR 10	3/6/2015	48

TITLE: NEXUS GAS TRANSMISSION PROJECT ALTERNATIVE ROUTE MP 127.1 - USGS QUAD MAP		
LOC.: SANDUSKY COUNTY, OHIO		MOC: 48
CKD. BY: KM	DRN. BY: CM	DATE: 3/6/2015
SCALE: 1" equals 2,000 feet	FIGURE: 10.6.1-48	MAP 48 of 79

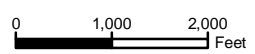




Coordinate System: NAD 1983 UTM Zone 17N Foot US

SOURCE: USGS TOPOGRAPHIC QUADRANGLE, 1:24,000 SERIES

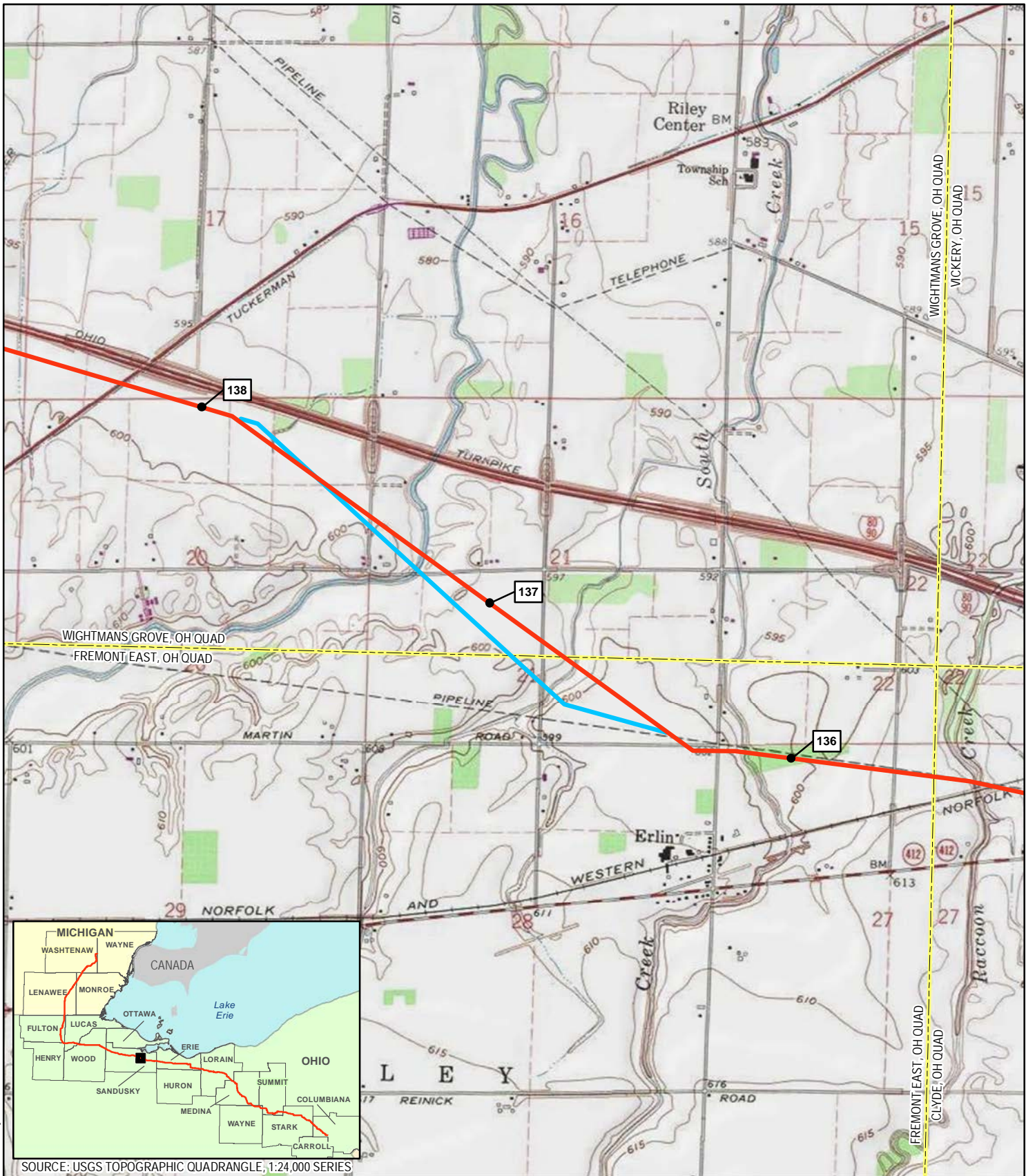
- 1 MILEPOST
- PROPOSED MAINLINE PIPELINE
- ALTERNATIVE ROUTE
- USGS QUADRANGLE BOUNDARY
- COUNTY BOUNDARY
- MUNICIPAL BOUNDARY
- STATE BOUNDARY
- PUBLIC LANDS



REVISION RECORD			
NO.	REVISION - DESCRIPTION	DATE	MOC#
1	Prev. filed as Alternative Route at MP 134.3 in Jan 2015 Pre-filing RR 10	3/6/2015	47

TITLE: NEXUS GAS TRANSMISSION PROJECT ALTERNATIVE ROUTE MP 134.5 - USGS QUAD MAP		
LOC.: SANDUSKY COUNTY, OHIO	MOC: 47	
CKD. BY: KM	DRN. BY: CM	DATE: 3/6/2015
SCALE: 1" equals 2,000 feet	FIGURE: 10.6.1-49	MAP 49 of 79

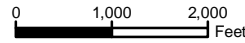




Coordinate System: NAD 1983 UTM Zone 17N Foot US

SOURCE: USGS TOPOGRAPHIC QUADRANGLE, 1:24,000 SERIES

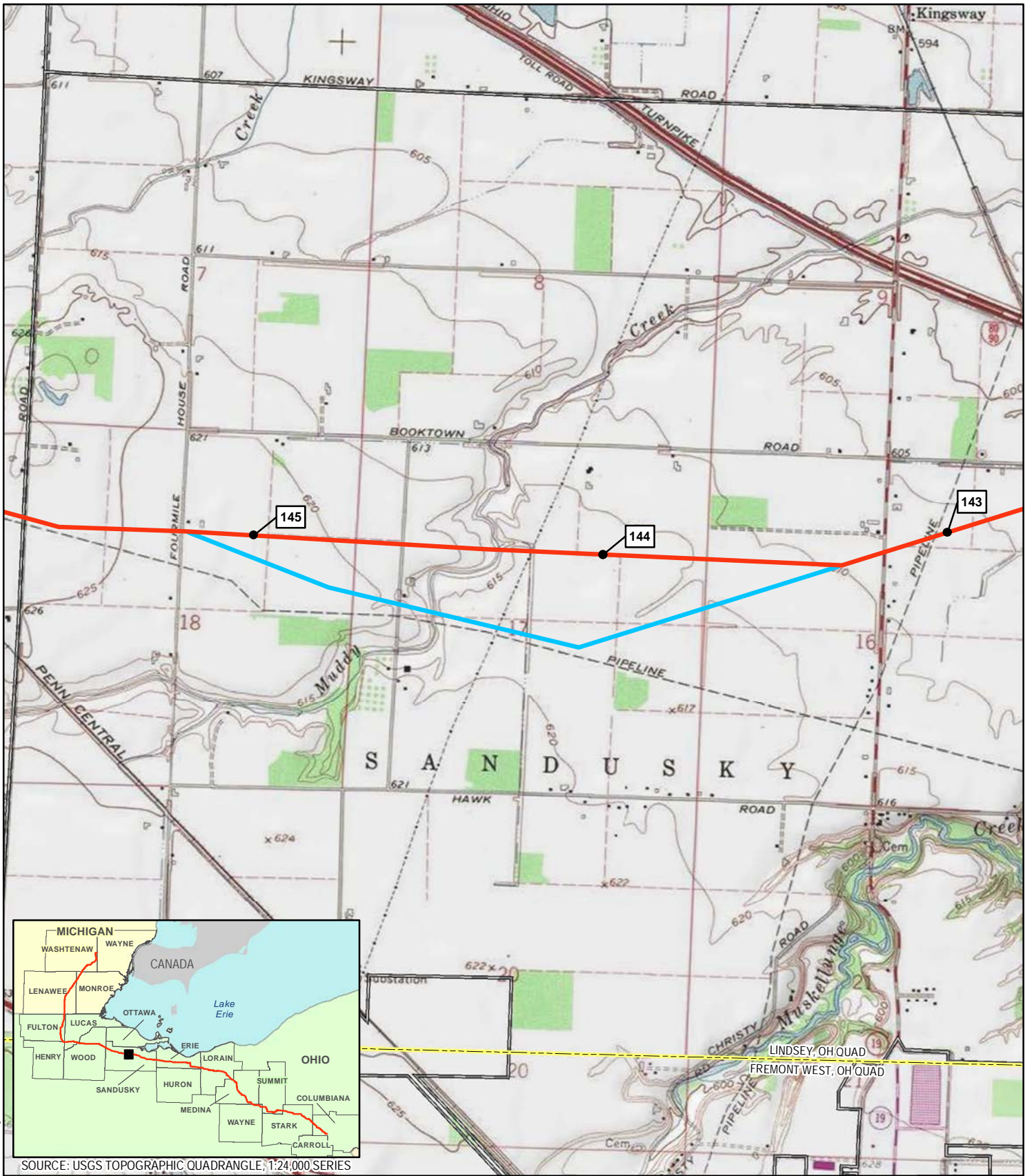
- 1 MILEPOST
- PROPOSED MAINLINE PIPELINE
- ALTERNATIVE ROUTE
- USGS QUADRANGLE BOUNDARY
- PUBLIC LANDS
- COUNTY BOUNDARY
- MUNICIPAL BOUNDARY
- STATE BOUNDARY



REVISION RECORD			
NO.	REVISION - DESCRIPTION	DATE	MOC#

TITLE: NEXUS GAS TRANSMISSION PROJECT ALTERNATIVE ROUTE MP 136.4 - USGS QUAD MAP		
LOC.: SANDUSKY COUNTY, OHIO		MOC: 113
CKD. BY: KM	DRN. BY: CM	DATE: 3/6/2015
SCALE: 1" equals 2,000 feet	FIGURE: 10.6.1-50	MAP 50 of 79





Coordinate System: NAD 1983 UTM Zone 17N Foot US

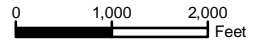
SOURCE: USGS TOPOGRAPHIC QUADRANGLE, 1:24,000, SERIES

- 1 MILEPOST
- PROPOSED MAINLINE PIPELINE
- ALTERNATIVE ROUTE

- USGS QUADRANGLE BOUNDARY
- PUBLIC LANDS

- COUNTY BOUNDARY
- MUNICIPAL BOUNDARY

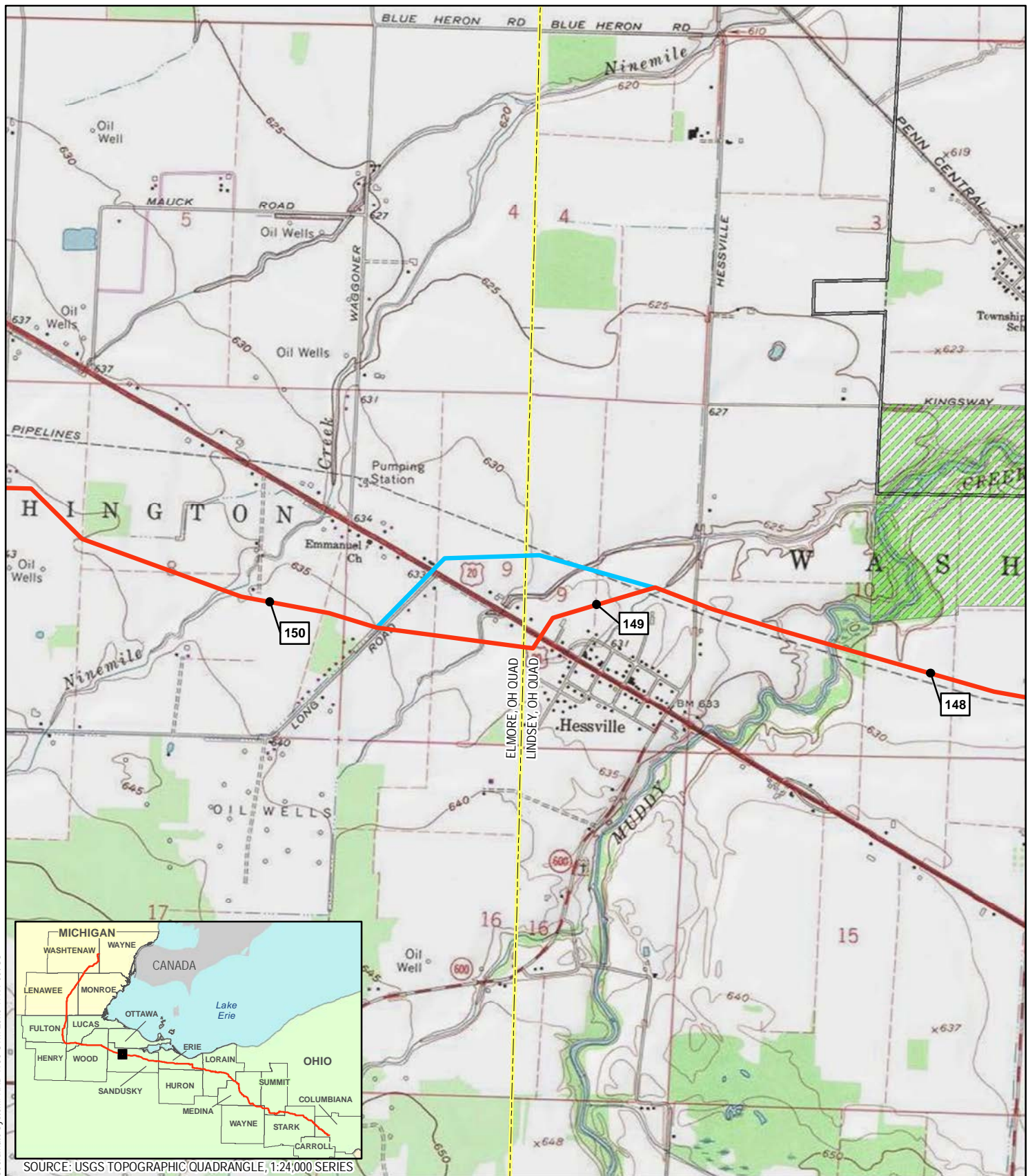
- STATE BOUNDARY



REVISION RECORD			
NO.	REVISION - DESCRIPTION	DATE	MOC#

TITLE: NEXUS GAS TRANSMISSION PROJECT ALTERNATIVE ROUTE MP 143.3 - USGS QUAD MAP		
LOC.: SANDUSKY COUNTY, OHIO	MOC: 112	
CKD. BY: KM	DRN. BY: CM	DATE: 3/6/2015
SCALE: 1" equals 2,000 feet	FIGURE: 10.6.1-51	MAP 51 of 79





Coordinate System: NAD 1983 UTM Zone 17N Foot US

SOURCE: USGS TOPOGRAPHIC QUADRANGLE, 1:24,000 SERIES

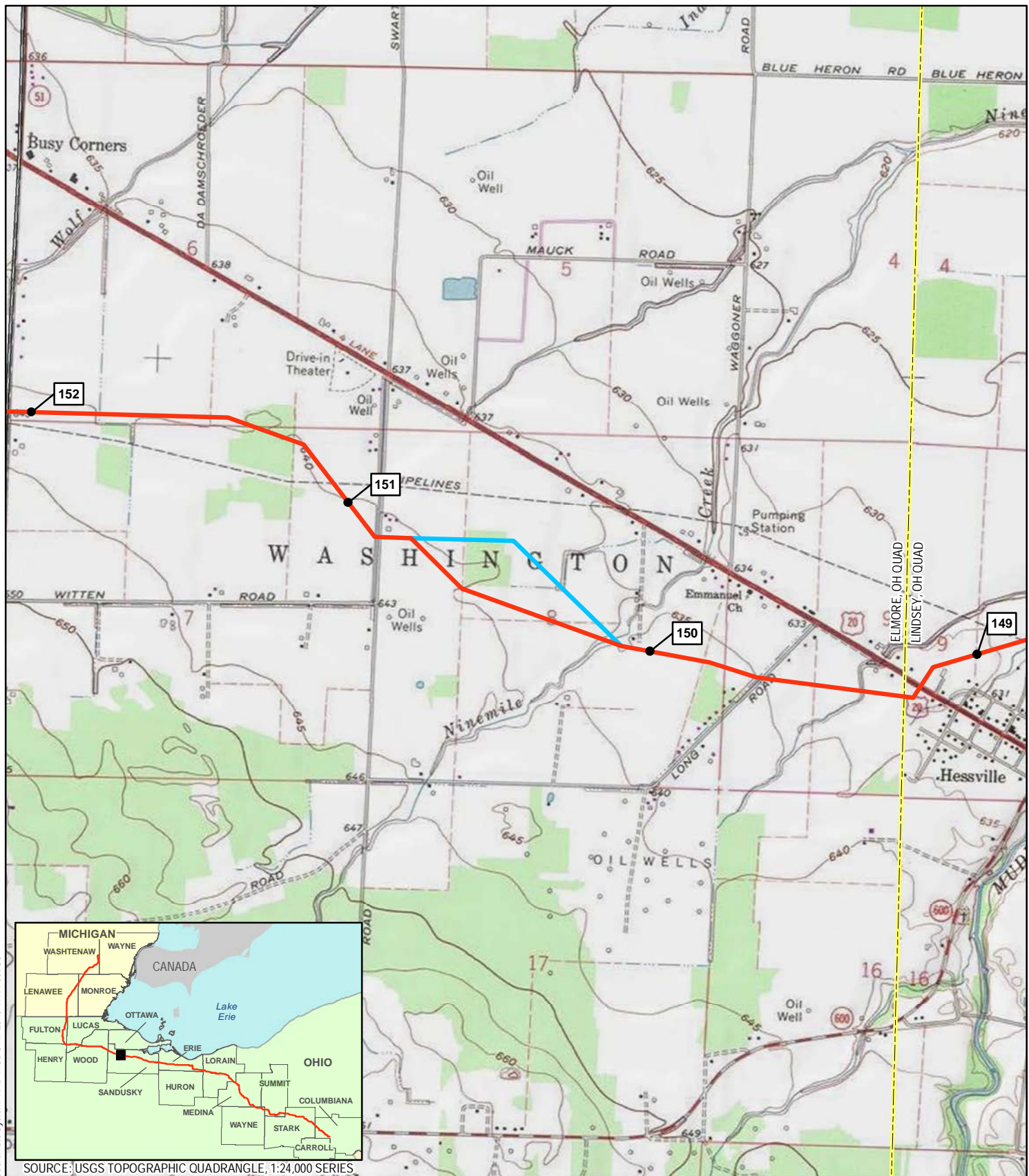
- 1 MILEPOST
- PROPOSED MAINLINE PIPELINE
- ALTERNATIVE ROUTE
- USGS QUADRANGLE BOUNDARY
- COUNTY BOUNDARY
- MUNICIPAL BOUNDARY
- PUBLIC LANDS
- STATE BOUNDARY



REVISION RECORD			
NO.	REVISION - DESCRIPTION	DATE	MOC#
1	Prev. filed as Alternative Route at MP 150.0 in Jan 2015 Pre-filing RR 10	3/6/2015	78

TITLE: NEXUS GAS TRANSMISSION PROJECT ALTERNATIVE ROUTE MP 148.8 - USGS QUAD MAP		
LOC.: SANDUSKY COUNTY, OHIO	MOC: 78	
CKD. BY: KM	DRN. BY: CM	DATE: 3/6/2015
SCALE: 1" equals 2,000 feet	FIGURE: 10.6.1-52	MAP 52 of 79

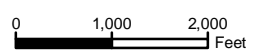




Coordinate System: NAD 1983 UTM Zone 17N Foot US

SOURCE: USGS TOPOGRAPHIC QUADRANGLE, 1:24,000 SERIES

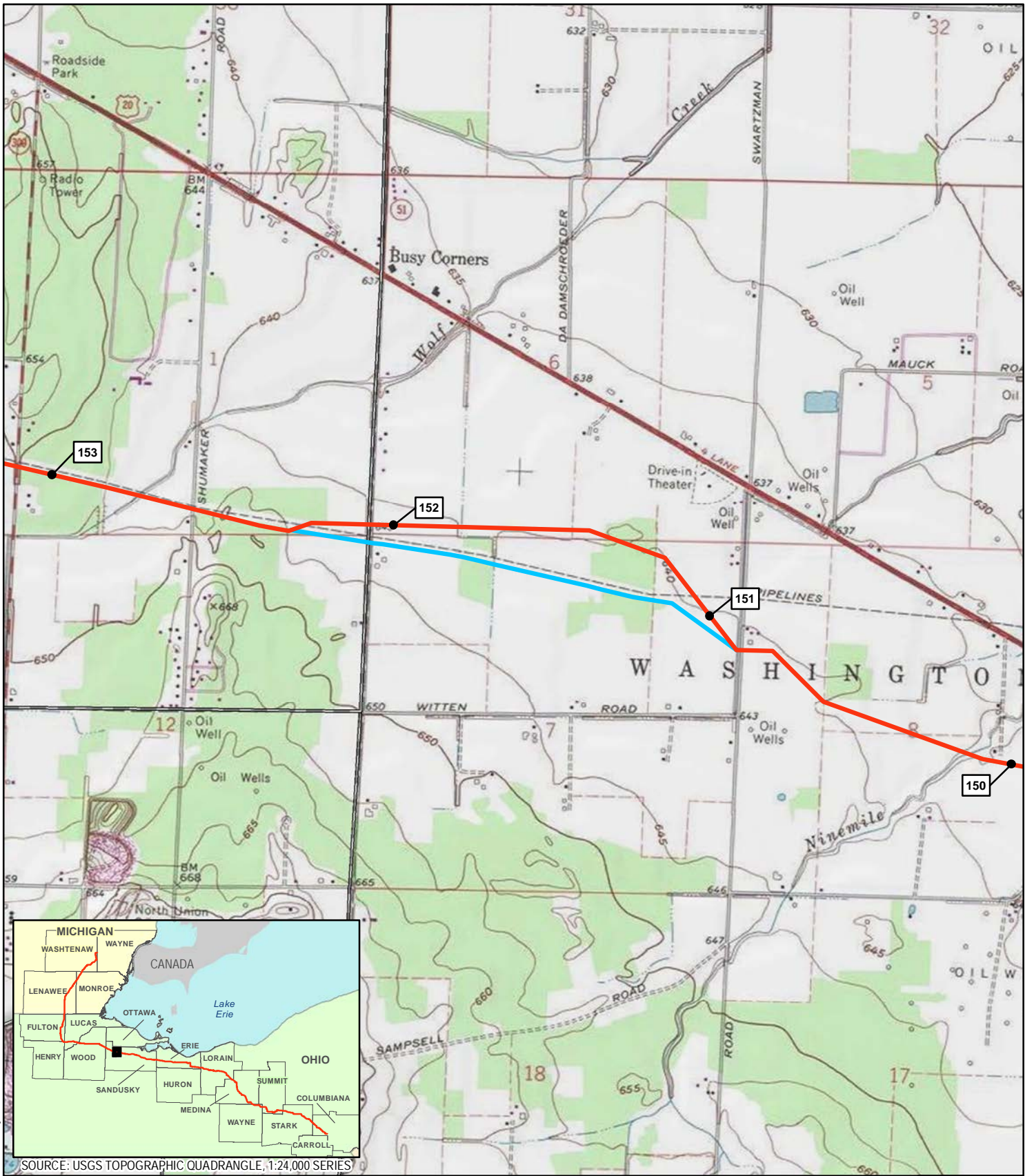
- 1 MILEPOST
- PROPOSED MAINLINE PIPELINE
- ALTERNATIVE ROUTE
- USGS QUADRANGLE BOUNDARY
- COUNTY BOUNDARY
- MUNICIPAL BOUNDARY
- PUBLIC LANDS
- STATE BOUNDARY



REVISION RECORD			
NO.	REVISION - DESCRIPTION	DATE	MOC#
1	Prev. filed as Alternative Route at MP 148.7 in Jan 2015 Pre-filing RR 10	3/6/2015	79

TITLE: NEXUS GAS TRANSMISSION PROJECT ALTERNATIVE ROUTE MP 150.1 - USGS QUAD MAP		
LOC.: SANDUSKY COUNTY, OHIO	MOC: 79	
CKD. BY: KM	DRN. BY: CM	DATE: 3/6/2015
SCALE: 1"=2,000 feet	FIGURE: 10.6.1-53	MAP 53 of 79





Coordinate System: NAD 1983 UTM Zone 17N Foot US

SOURCE: USGS TOPOGRAPHIC QUADRANGLE, 1:24,000 SERIES



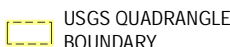
MILEPOST



PROPOSED MAINLINE PIPELINE




ALTERNATIVE ROUTE



USGS QUADRANGLE BOUNDARY



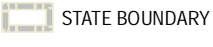
PUBLIC LANDS



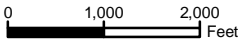
COUNTY BOUNDARY



MUNICIPAL BOUNDARY



STATE BOUNDARY

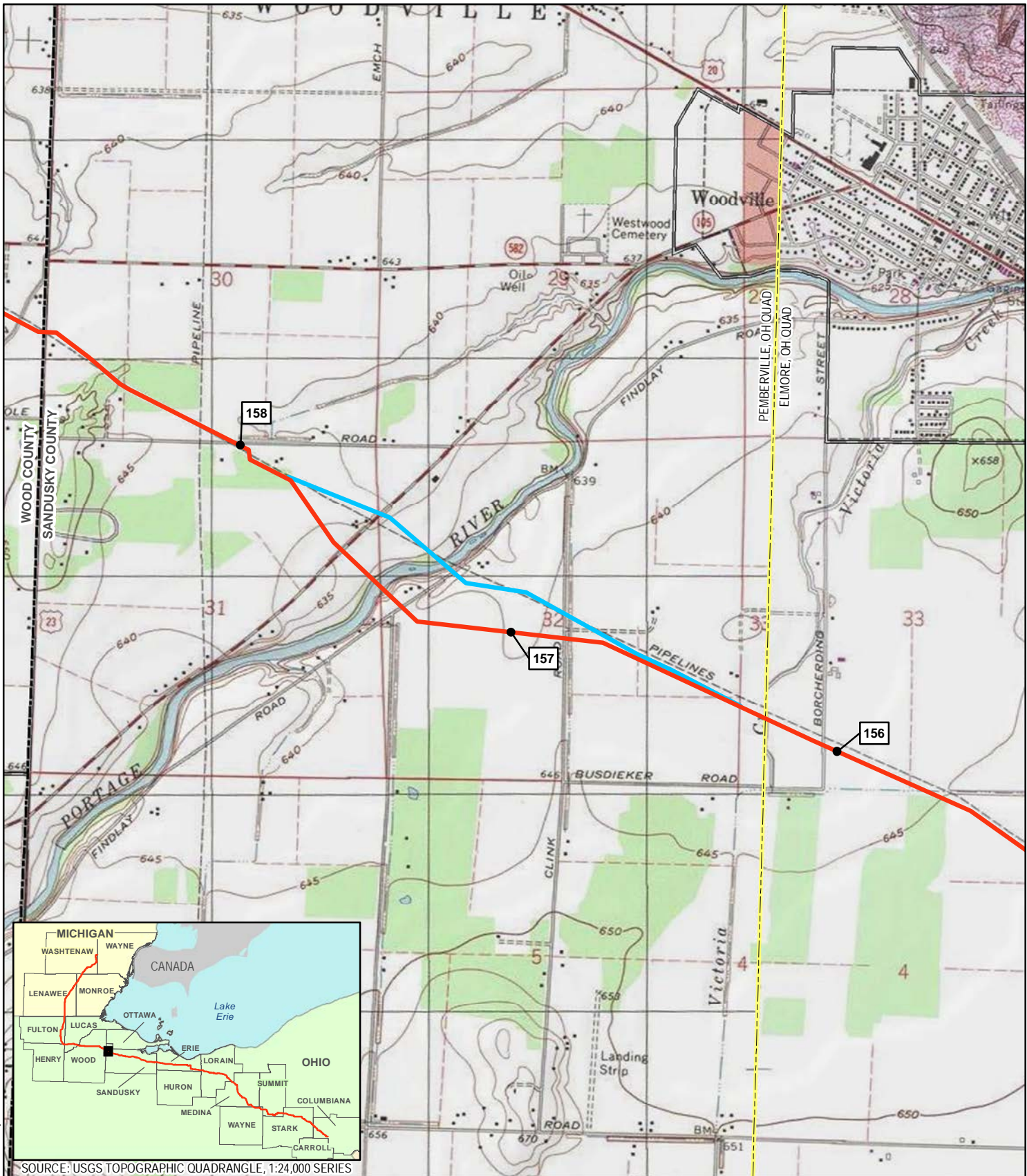


REVISION RECORD			
NO.	REVISION - DESCRIPTION	DATE	MOC#

TITLE: NEXUS GAS TRANSMISSION PROJECT ALTERNATIVE ROUTE MP 150.9 - USGS QUAD MAP		
LOC.: SANDUSKY COUNTY, OHIO	MOC: 80	
CKD. BY: KM	DRN. BY: CM	DATE: 3/6/2015
SCALE: 1" equals 2,000 feet	FIGURE: 10.6.1-54	MAP 54 of 79



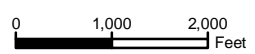




Coordinate System: NAD 1983 UTM Zone 17N Foot US

SOURCE: USGS TOPOGRAPHIC QUADRANGLE, 1:24,000 SERIES

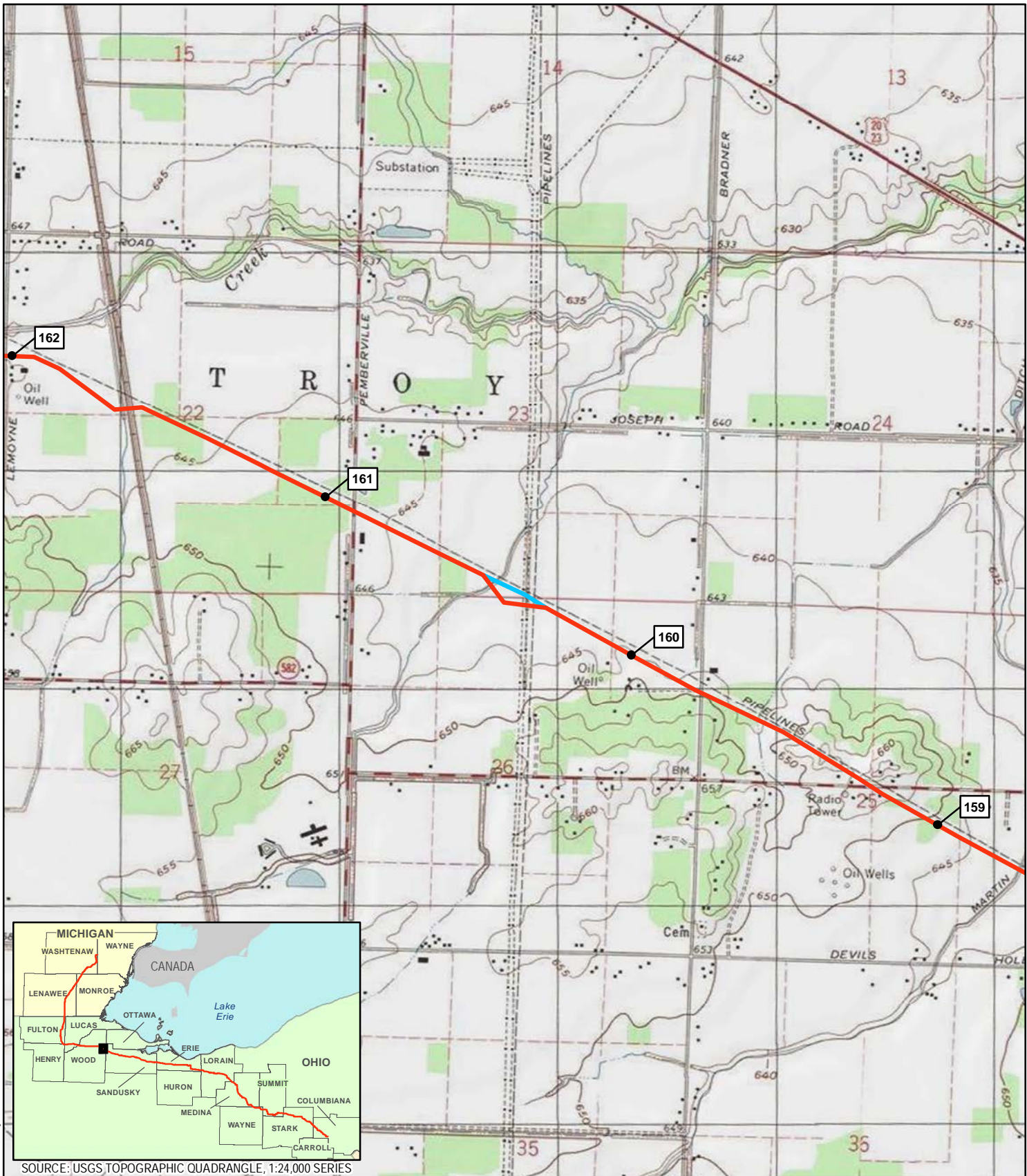
- 1 MILEPOST
- PROPOSED MAINLINE PIPELINE
- ALTERNATIVE ROUTE
- USGS QUADRANGLE BOUNDARY
- COUNTY BOUNDARY
- MUNICIPAL BOUNDARY
- PUBLIC LANDS
- STATE BOUNDARY



REVISION RECORD			
NO.	REVISION - DESCRIPTION	DATE	MOC#

TITLE: NEXUS GAS TRANSMISSION PROJECT ALTERNATIVE ROUTE MP 156.3 - USGS QUAD MAP		
LOC.: SANDUSKY COUNTY, OHIO	MOC: 90	
CKD. BY: KM	DRN. BY: CM	DATE: 3/6/2015
SCALE: 1" equals 2,000 feet	FIGURE: 10.6.1-55	MAP 55 of 79



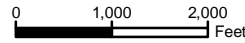


Coordinate System: NAD 1983 UTM Zone 17N Foot US



SOURCE: USGS TOPOGRAPHIC QUADRANGLE, 1:24,000 SERIES

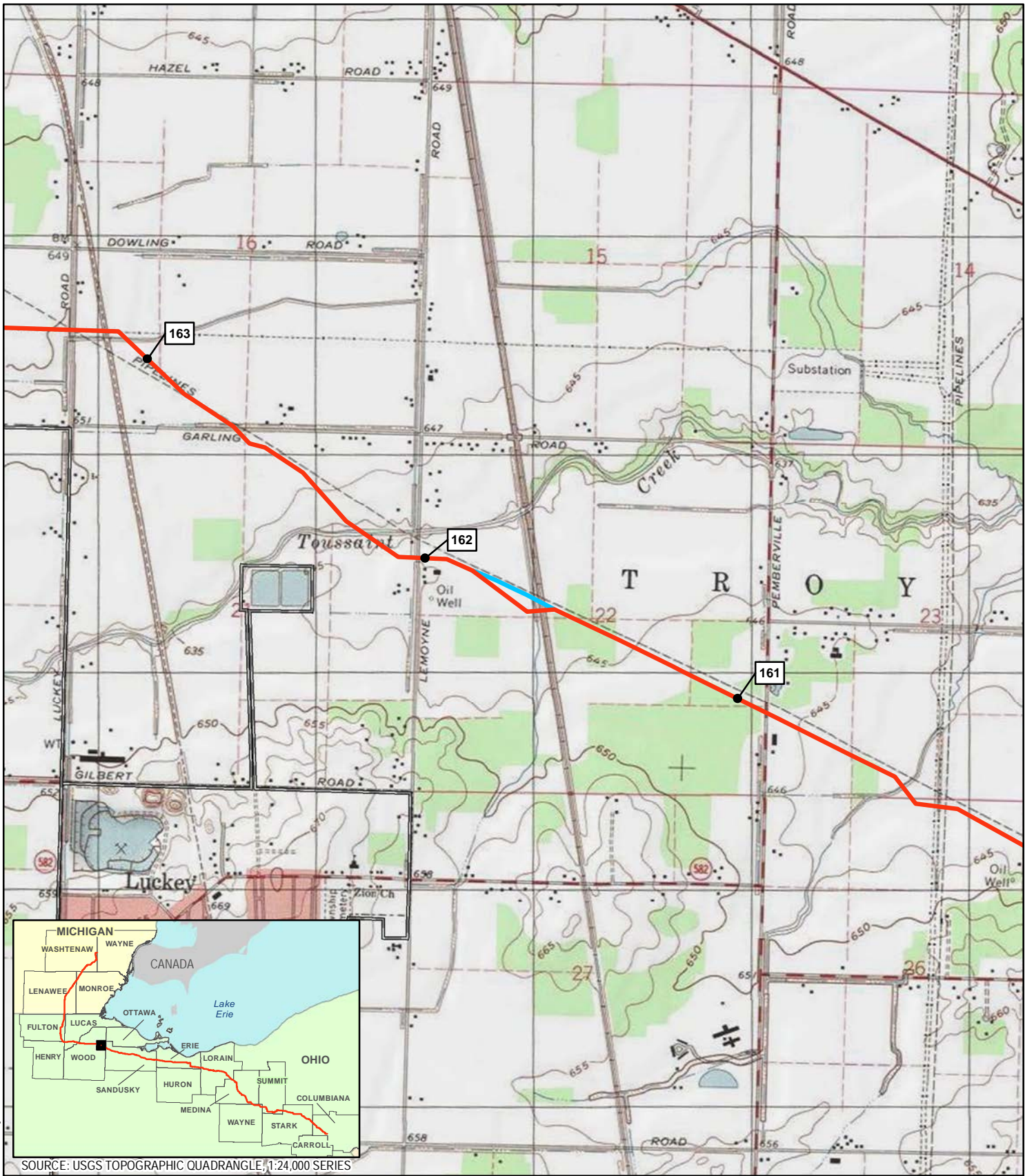
- 1 MILEPOST
- PROPOSED MAINLINE PIPELINE
- ALTERNATIVE ROUTE
- USGS QUADRANGLE BOUNDARY
- COUNTY BOUNDARY
- MUNICIPAL BOUNDARY
- PUBLIC LANDS
- STATE BOUNDARY



REVISION RECORD			
NO.	REVISION - DESCRIPTION	DATE	MOC#

TITLE: NEXUS GAS TRANSMISSION PROJECT ALTERNATIVE ROUTE MP 160.3 - USGS QUAD MAP		
LOC.: WOOD COUNTY, OHIO	MOC: 77	
CKD. BY: KM	DRN. BY: CM	DATE: 3/6/2015
SCALE: 1" equals 2,000 feet	FIGURE: 10.6.1-56	MAP 56 of 79

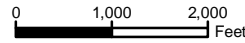




Coordinate System: NAD 1983 UTM Zone 17N Foot US

SOURCE: USGS TOPOGRAPHIC QUADRANGLE, 1:24,000 SERIES

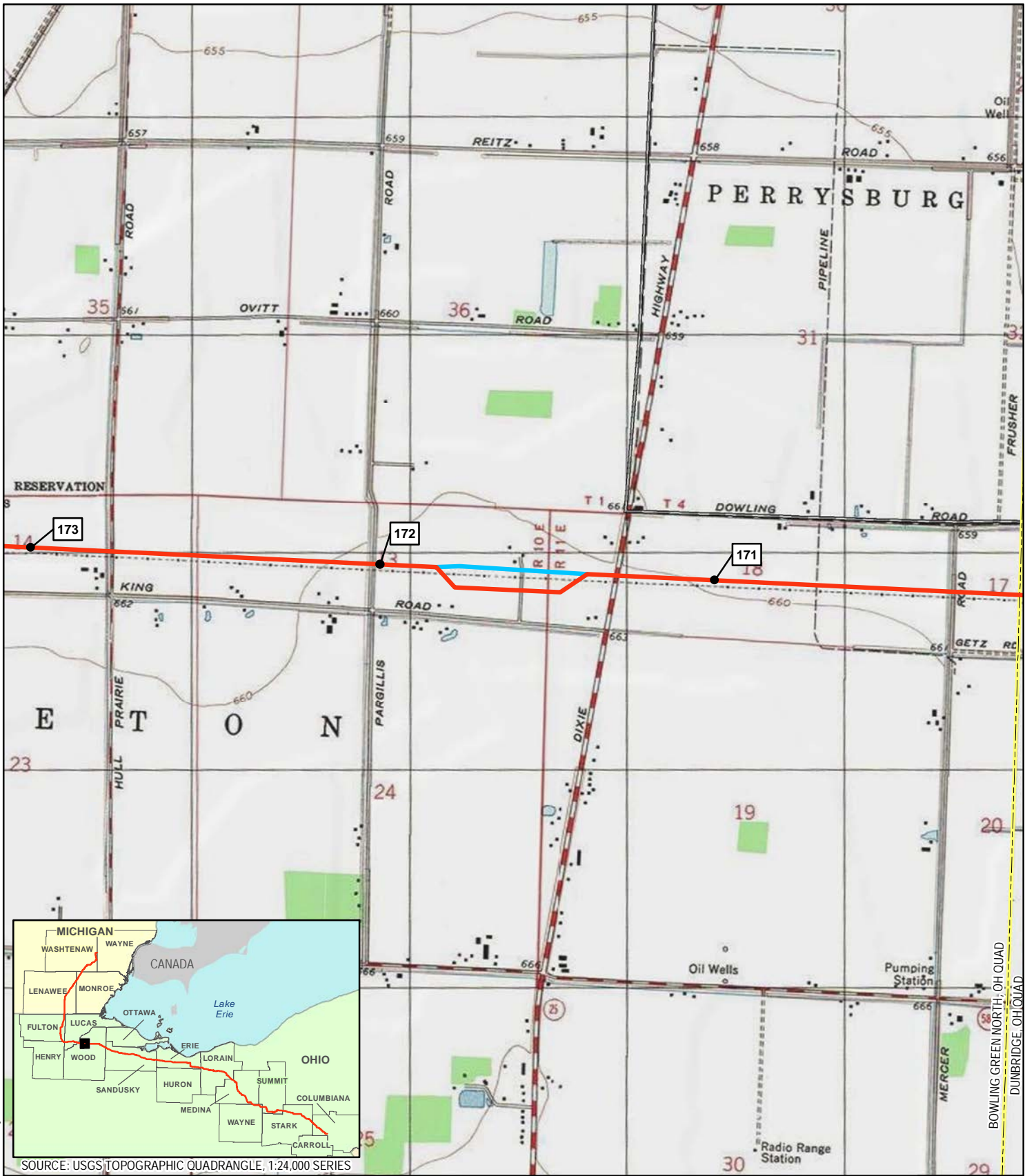
- 1 MILEPOST
- PROPOSED MAINLINE PIPELINE
- ALTERNATIVE ROUTE
- USGS QUADRANGLE BOUNDARY
- PUBLIC LANDS
- COUNTY BOUNDARY
- MUNICIPAL BOUNDARY
- STATE BOUNDARY



REVISION RECORD			
NO.	REVISION - DESCRIPTION	DATE	MOC#

TITLE: NEXUS GAS TRANSMISSION PROJECT ALTERNATIVE ROUTE MP 161.6 - USGS QUAD MAP		
LOC.: WOOD COUNTY, OHIO	MOC: 38	
CKD. BY: KM	DRN. BY: CM	DATE: 3/6/2015
SCALE: 1" equals 2,000 feet	FIGURE: 10.6.1-57	MAP 57 of 79



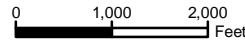


SOURCE: USGS TOPOGRAPHIC QUADRANGLE, 1:24,000 SERIES

Coordinate System: NAD 1983 UTM Zone 17N Foot US

- 1 MILEPOST
- PROPOSED MAINLINE PIPELINE
- ALTERNATIVE ROUTE

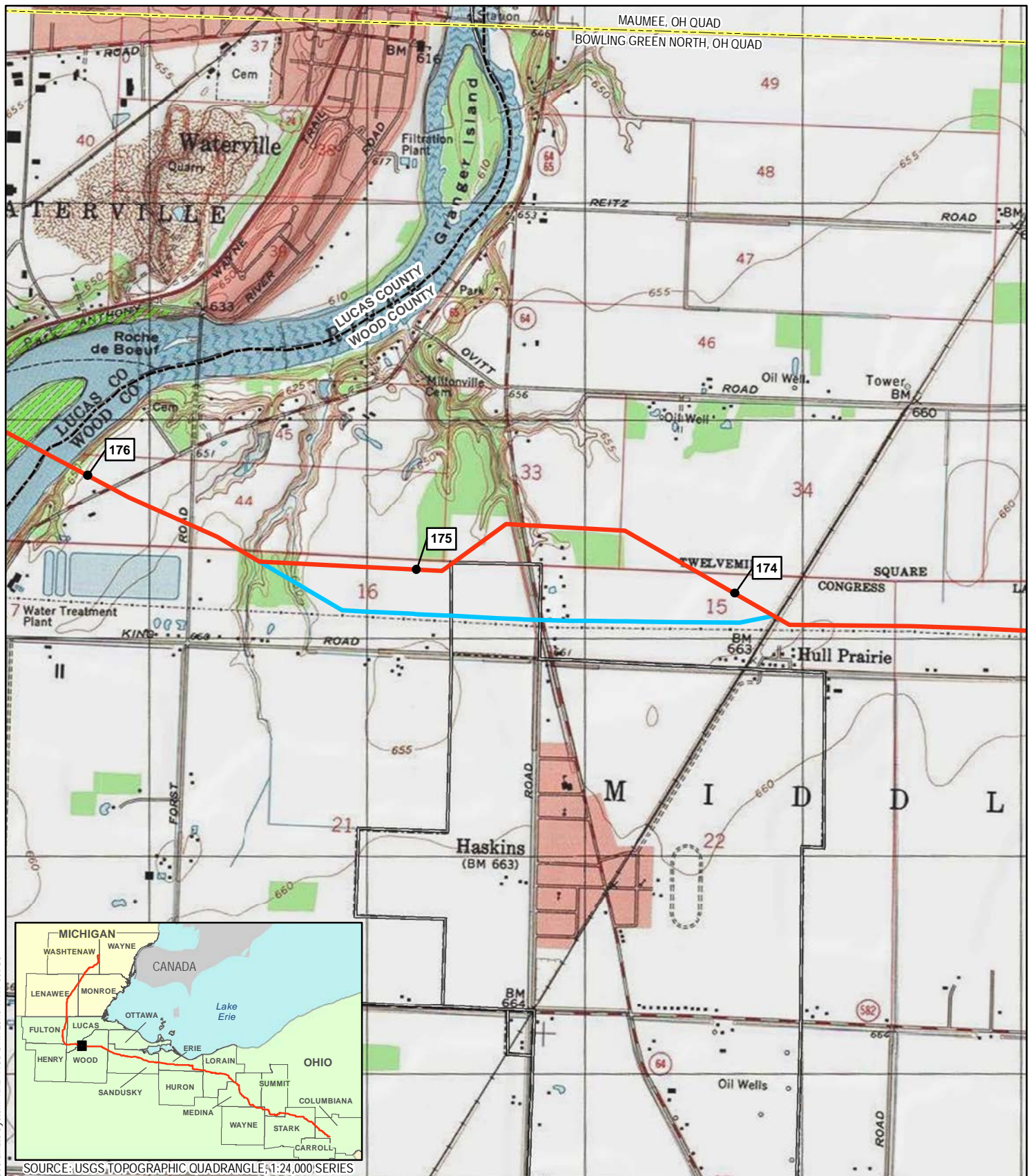
- USGS QUADRANGLE BOUNDARY
- COUNTY BOUNDARY
- STATE BOUNDARY
- PUBLIC LANDS
- MUNICIPAL BOUNDARY



REVISION RECORD			
NO.	REVISION - DESCRIPTION	DATE	MOC#

TITLE: NEXUS GAS TRANSMISSION PROJECT ALTERNATIVE ROUTE MP 171.4 - USGS QUAD MAP		
LOC.: WOOD COUNTY, OHIO	MOC: 76	
CKD. BY: KM	DRN. BY: CM	DATE: 3/6/2015
SCALE: 1" equals 2,000 feet	FIGURE: 10.6.1-58	MAP 58 of 79

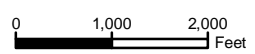




Coordinate System: NAD 1983 UTM Zone 17N Foot US

SOURCE: USGS TOPOGRAPHIC QUADRANGLE #1:24,000 SERIES

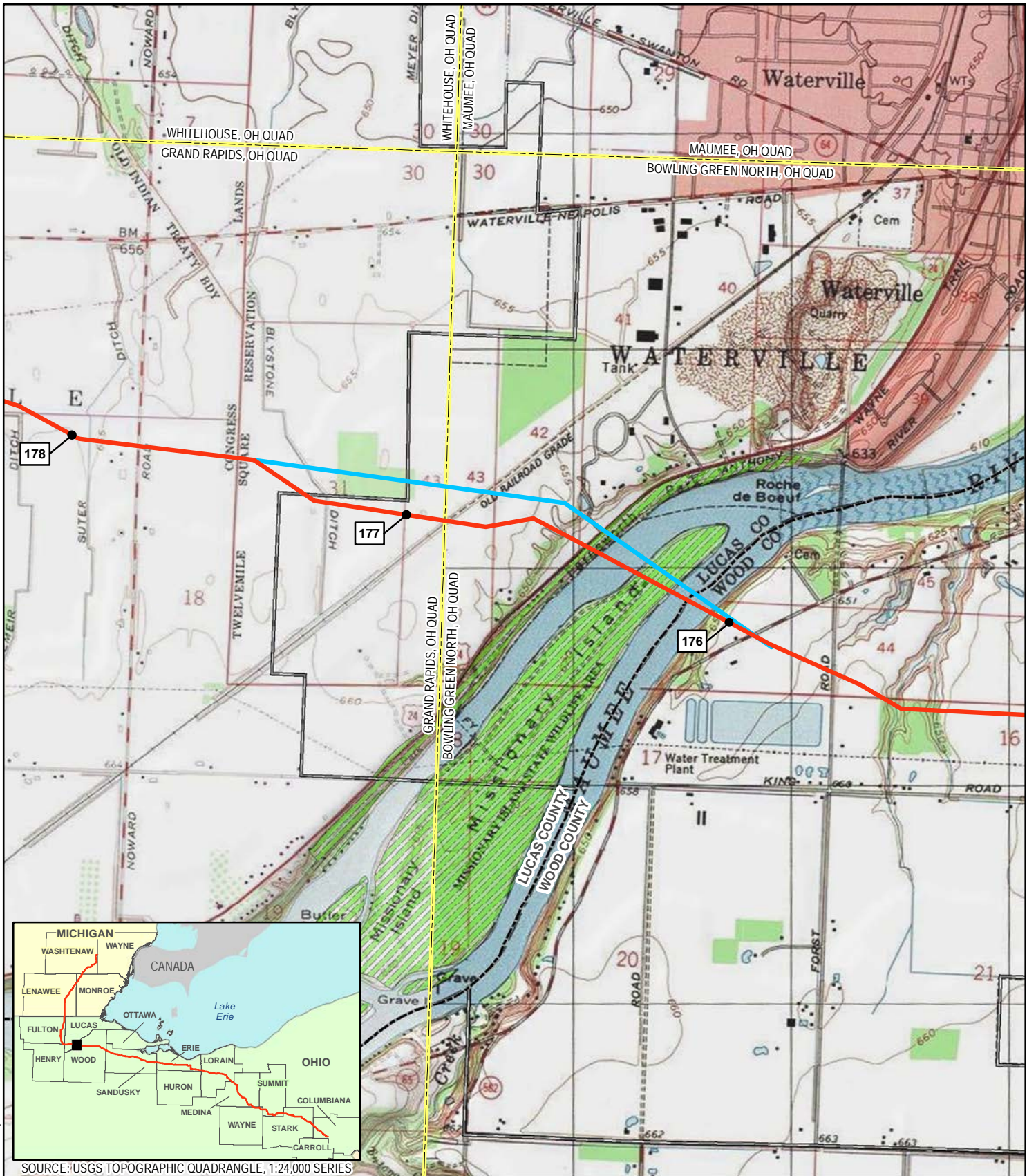
- 1 MILEPOST
- PROPOSED MAINLINE PIPELINE
- ALTERNATIVE ROUTE
- USGS QUADRANGLE BOUNDARY
- COUNTY BOUNDARY
- MUNICIPAL BOUNDARY
- PUBLIC LANDS
- STATE BOUNDARY



REVISION RECORD			
NO.	REVISION - DESCRIPTION	DATE	MOC#

TITLE: NEXUS GAS TRANSMISSION PROJECT ALTERNATIVE ROUTE MP 173.9 - USGS QUAD MAP		
LOC.: WOOD COUNTY, OHIO	MOC: 107	
CKD. BY: KM	DRN. BY: CM	DATE: 3/6/2015
SCALE: 1" equals 2,000 feet	FIGURE: 10.6.1-59	MAP 59 of 79



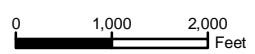


Coordinate System: NAD 1983 UTM Zone 17N Foot US



SOURCE: USGS TOPOGRAPHIC QUADRANGLE, 1:24,000 SERIES

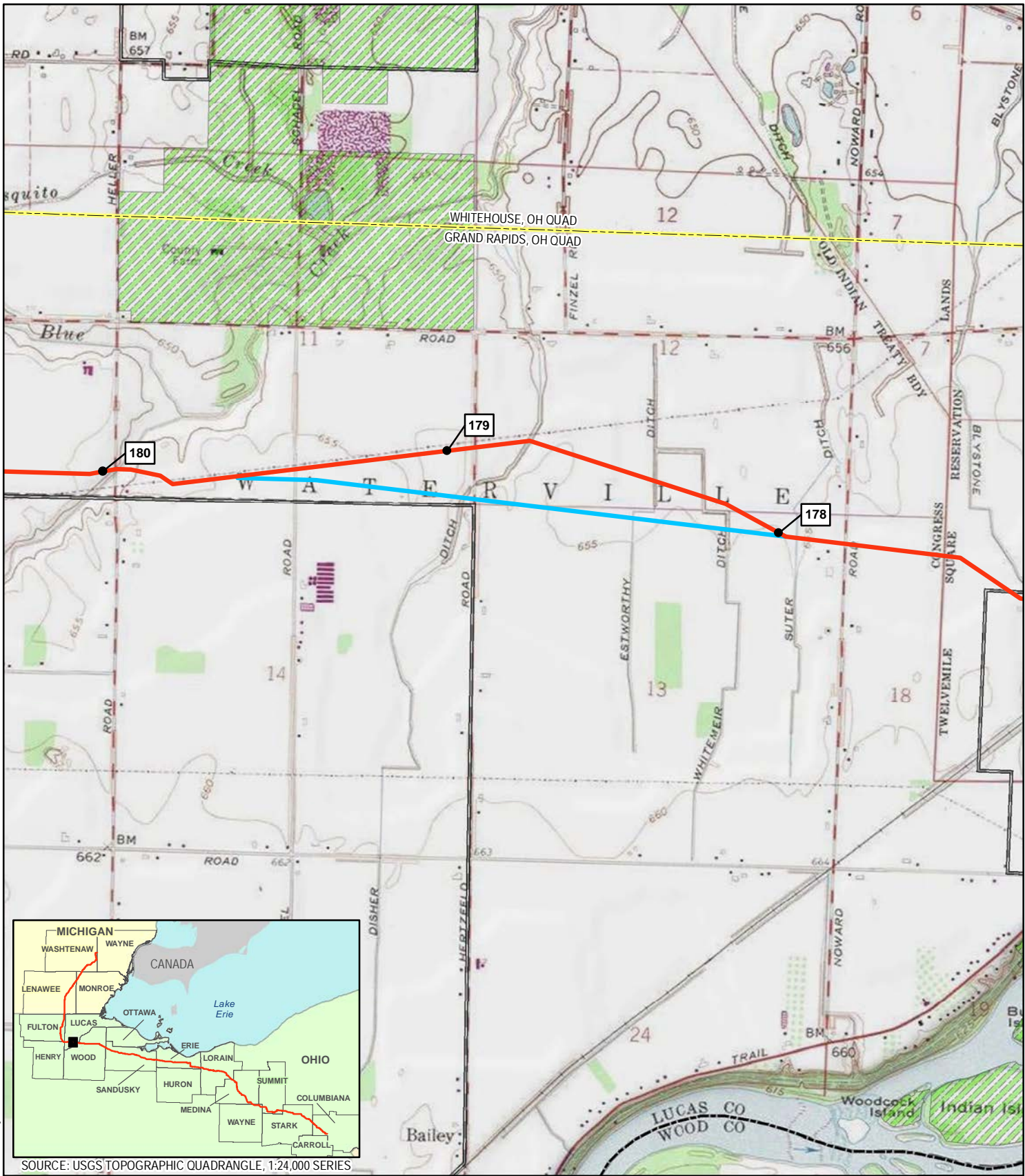
- 1 MILEPOST
- PROPOSED MAINLINE PIPELINE
- ALTERNATIVE ROUTE
- USGS QUADRANGLE BOUNDARY
- PUBLIC LANDS
- COUNTY BOUNDARY
- MUNICIPAL BOUNDARY
- STATE BOUNDARY



REVISION RECORD			
NO.	REVISION - DESCRIPTION	DATE	MOC#
1	Prev. filed as Alternative Route at MP 175.5 in Jan 2015 Pre-filing RR 10	3/6/2015	Maumee River Crossing

TITLE: NEXUS GAS TRANSMISSION PROJECT ALTERNATIVE ROUTE MP 175.9 - USGS QUAD MAP		
LOC.: LUCAS COUNTY; WOOD COUNTY, OHIO	MOC: Maumee River Crossing	
CKD. BY: KM	DRN. BY: CM	DATE: 3/6/2015
SCALE: 1"=2,000 feet	FIGURE: 10.6.1-60	MAP 60 of 79

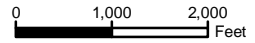




Coordinate System: NAD 1983 UTM Zone 17N Foot US

SOURCE: USGS TOPOGRAPHIC QUADRANGLE, 1:24,000 SERIES

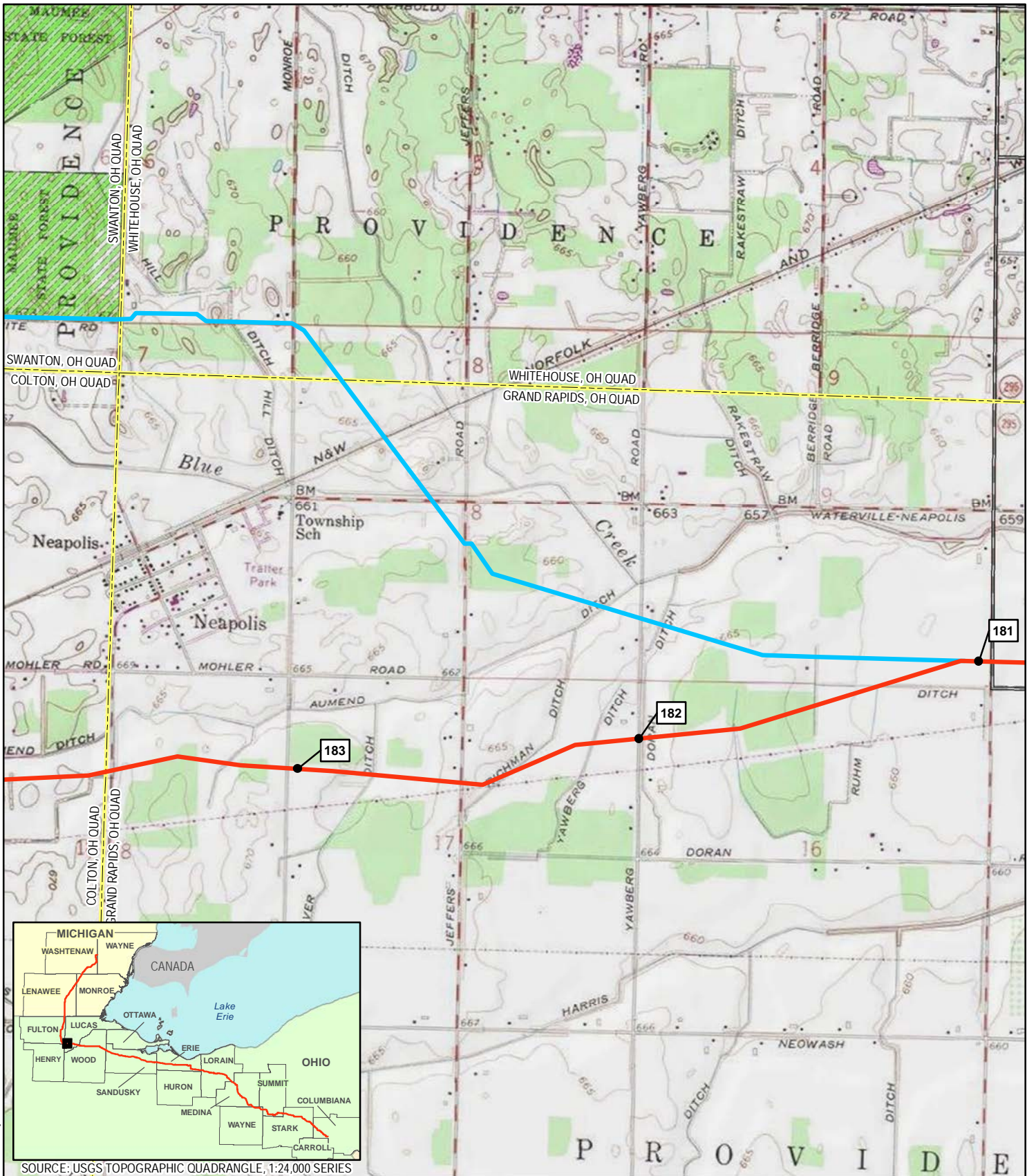
- 1 MILEPOST
- PROPOSED MAINLINE PIPELINE
- ALTERNATIVE ROUTE
- USGS QUADRANGLE BOUNDARY
- COUNTY BOUNDARY
- MUNICIPAL BOUNDARY
- PUBLIC LANDS
- STATE BOUNDARY



REVISION RECORD			
NO.	REVISION - DESCRIPTION	DATE	MOC#
1	Prev. filed as Alternative Route at MP 177.6 in Jan 2015 Pre-filing RR 10	3/6/2015	64

TITLE: NEXUS GAS TRANSMISSION PROJECT ALTERNATIVE ROUTE MP 178 - USGS QUAD MAP		
LOC.: LUCAS COUNTY, OHIO	MOC: 64	
CKD. BY: KM	DRN. BY: CM	DATE: 3/6/2015
SCALE: 1" equals 2,000 feet	FIGURE: 10.6.1-61	MAP 61 of 79

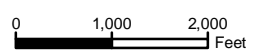




Coordinate System: NAD 1983 UTM Zone 17N Foot US

SOURCE: USGS TOPOGRAPHIC QUADRANGLE, 1:24,000 SERIES

- 1 MILEPOST
- PROPOSED MAINLINE PIPELINE
- ALTERNATIVE ROUTE
- USGS QUADRANGLE BOUNDARY
- COUNTY BOUNDARY
- MUNICIPAL BOUNDARY
- PUBLIC LANDS
- STATE BOUNDARY

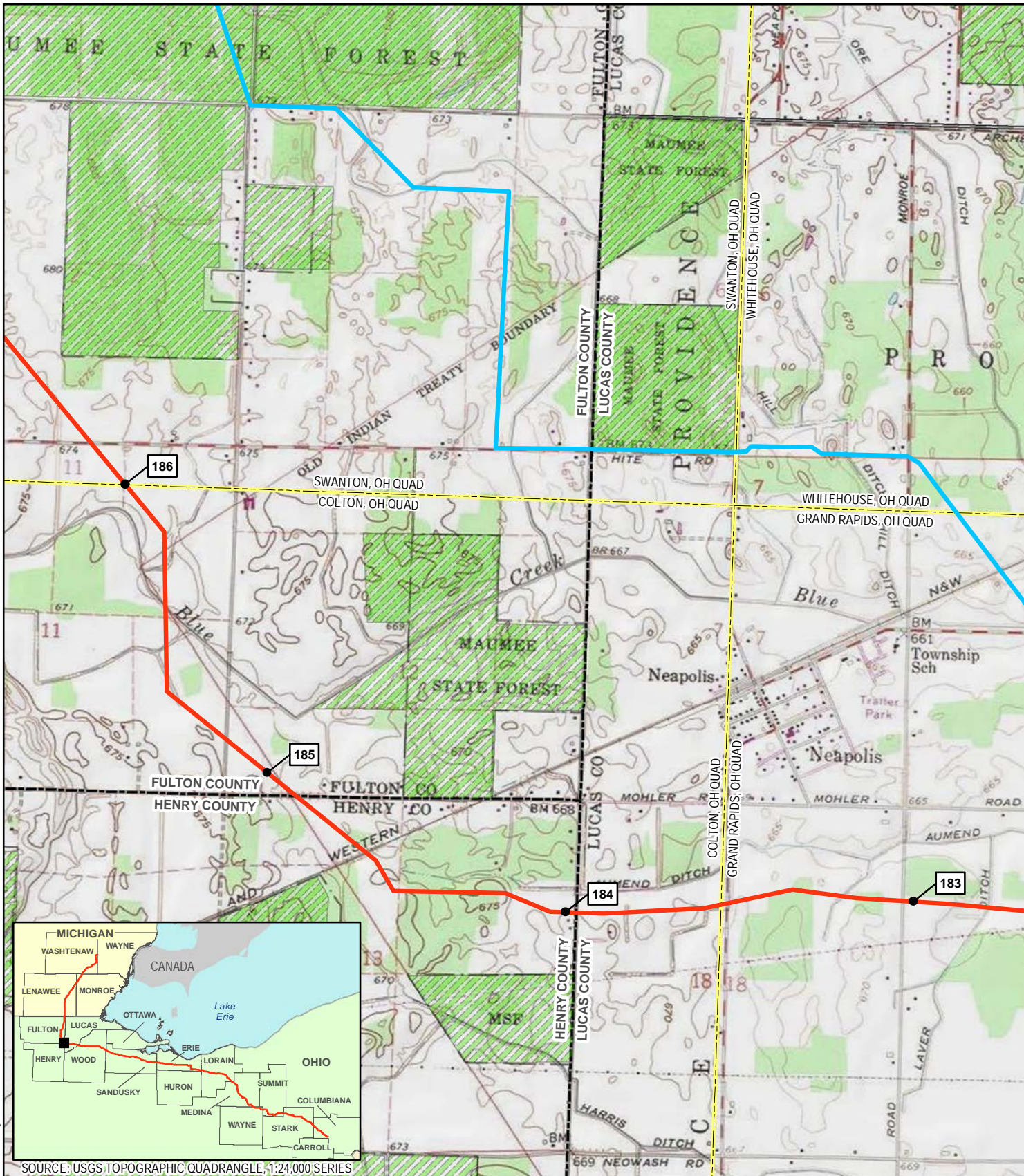


REVISION RECORD			
NO.	REVISION - DESCRIPTION	DATE	MOC#

TITLE: NEXUS GAS TRANSMISSION PROJECT ALTERNATIVE ROUTE MP 181 - USGS QUAD MAP		
LOC.: LUCAS COUNTY; FULTON COUNTY, OHIO	MOC: 99	
CKD. BY: KM	DRN. BY: CM	DATE: 3/6/2015
SCALE: 1" equals 2,000 feet	FIGURE: 10.6.1-62	MAP 62A of 79





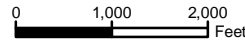


Coordinate System: NAD 1983 UTM Zone 17N Foot US



SOURCE: USGS TOPOGRAPHIC QUADRANGLE, 1:24,000 SERIES

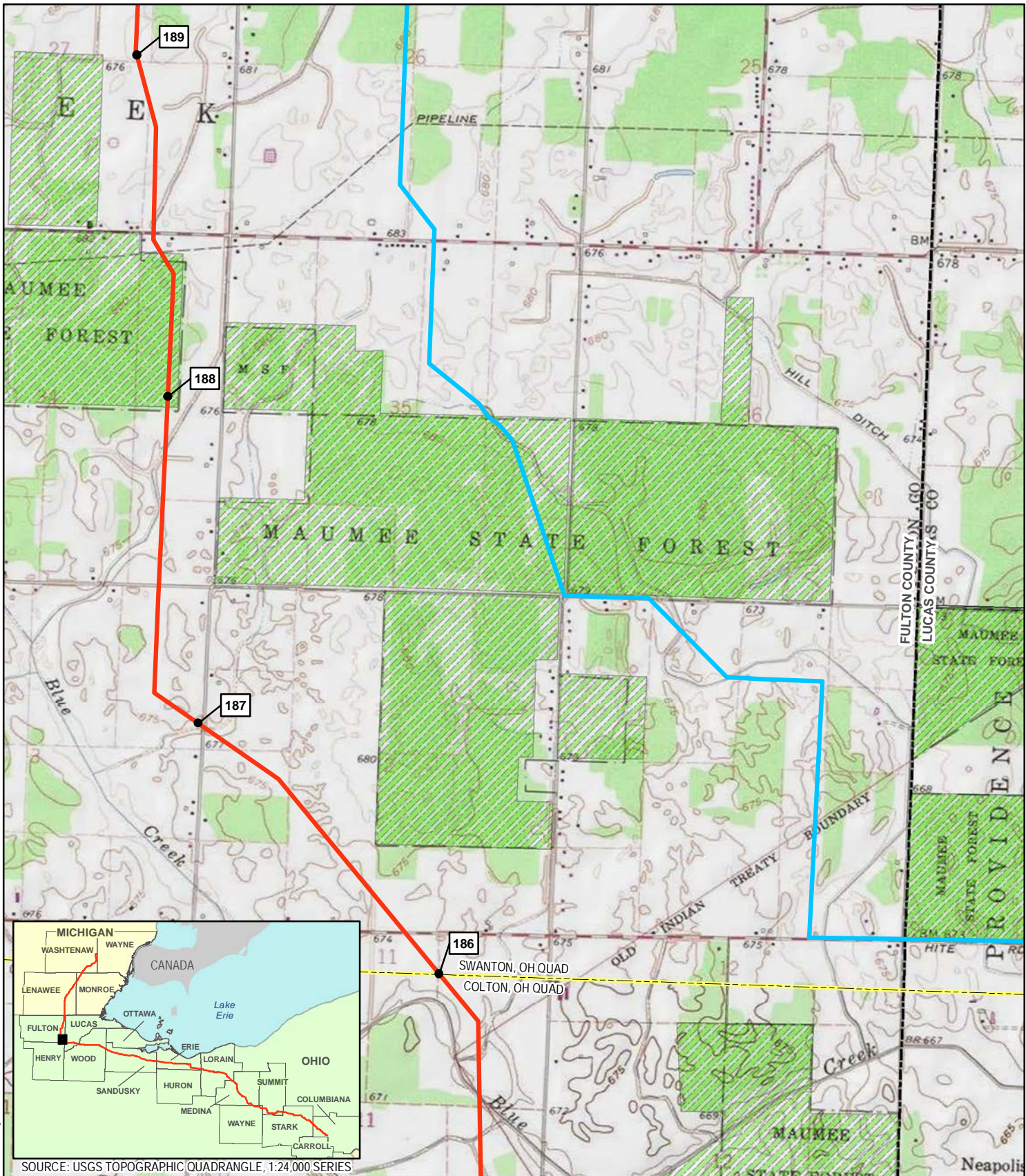
- 1 MILEPOST
- PROPOSED MAINLINE PIPELINE
- ALTERNATIVE ROUTE
- USGS QUADRANGLE BOUNDARY
- COUNTY BOUNDARY
- MUNICIPAL BOUNDARY
- PUBLIC LANDS
- STATE BOUNDARY



REVISION RECORD			
NO.	REVISION - DESCRIPTION	DATE	MOC#

TITLE: NEXUS GAS TRANSMISSION PROJECT ALTERNATIVE ROUTE MP 181 - USGS QUAD MAP		
LOC.: LUCAS COUNTY; FULTON COUNTY, OHIO	MOC: 99	
CKD. BY: KM	DRN. BY: CM	DATE: 3/6/2015
SCALE: 1" equals 2,000 feet	FIGURE: 10.6.1-62	MAP 62B of 79





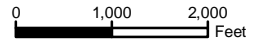
Coordinate System: NAD 1983 UTM Zone 17N Foot US

SOURCE: USGS TOPOGRAPHIC QUADRANGLE, 1:24,000 SERIES

- 1 MILEPOST
- PROPOSED MAINLINE PIPELINE
- ALTERNATIVE ROUTE

- USGS QUADRANGLE BOUNDARY
- PUBLIC LANDS

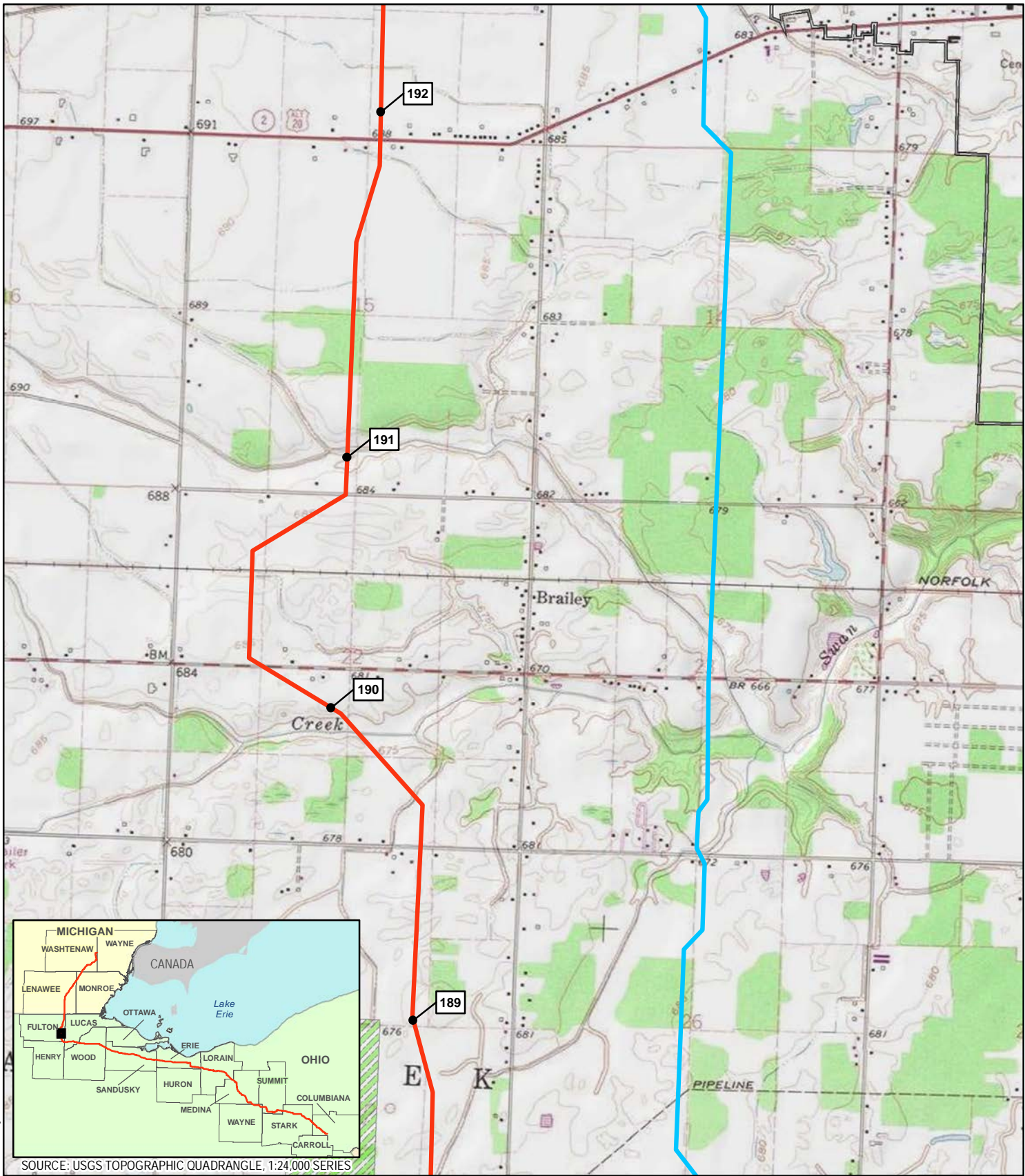
- COUNTY BOUNDARY
- MUNICIPAL BOUNDARY
- STATE BOUNDARY



REVISION RECORD			
NO.	REVISION - DESCRIPTION	DATE	MOC#

TITLE: NEXUS GAS TRANSMISSION PROJECT ALTERNATIVE ROUTE MP 181 - USGS QUAD MAP		
LOC.: LUCAS COUNTY; FULTON COUNTY, OHIO	MOC: 99	
CKD. BY: KM	DRN. BY: CM	DATE: 3/6/2015
SCALE: 1" equals 2,000 feet	FIGURE: 10.6.1-62	MAP 62C of 79





Coordinate System: NAD 1983 UTM Zone 17N Foot US

SOURCE: USGS TOPOGRAPHIC QUADRANGLE, 1:24,000 SERIES



MILEPOST

PROPOSED MAINLINE PIPELINE

ALTERNATIVE ROUTE

USGS QUADRANGLE BOUNDARY

PUBLIC LANDS

COUNTY BOUNDARY

MUNICIPAL BOUNDARY

STATE BOUNDARY



REVISION RECORD

NO.	REVISION - DESCRIPTION	DATE	MOC#

TITLE: NEXUS GAS TRANSMISSION PROJECT  
ALTERNATIVE ROUTE MP 181 - USGS QUAD MAP

LOC.: LUCAS COUNTY; FULTON COUNTY, OHIO

MOC: 99

CKD. BY: KM

DRN. BY: CM

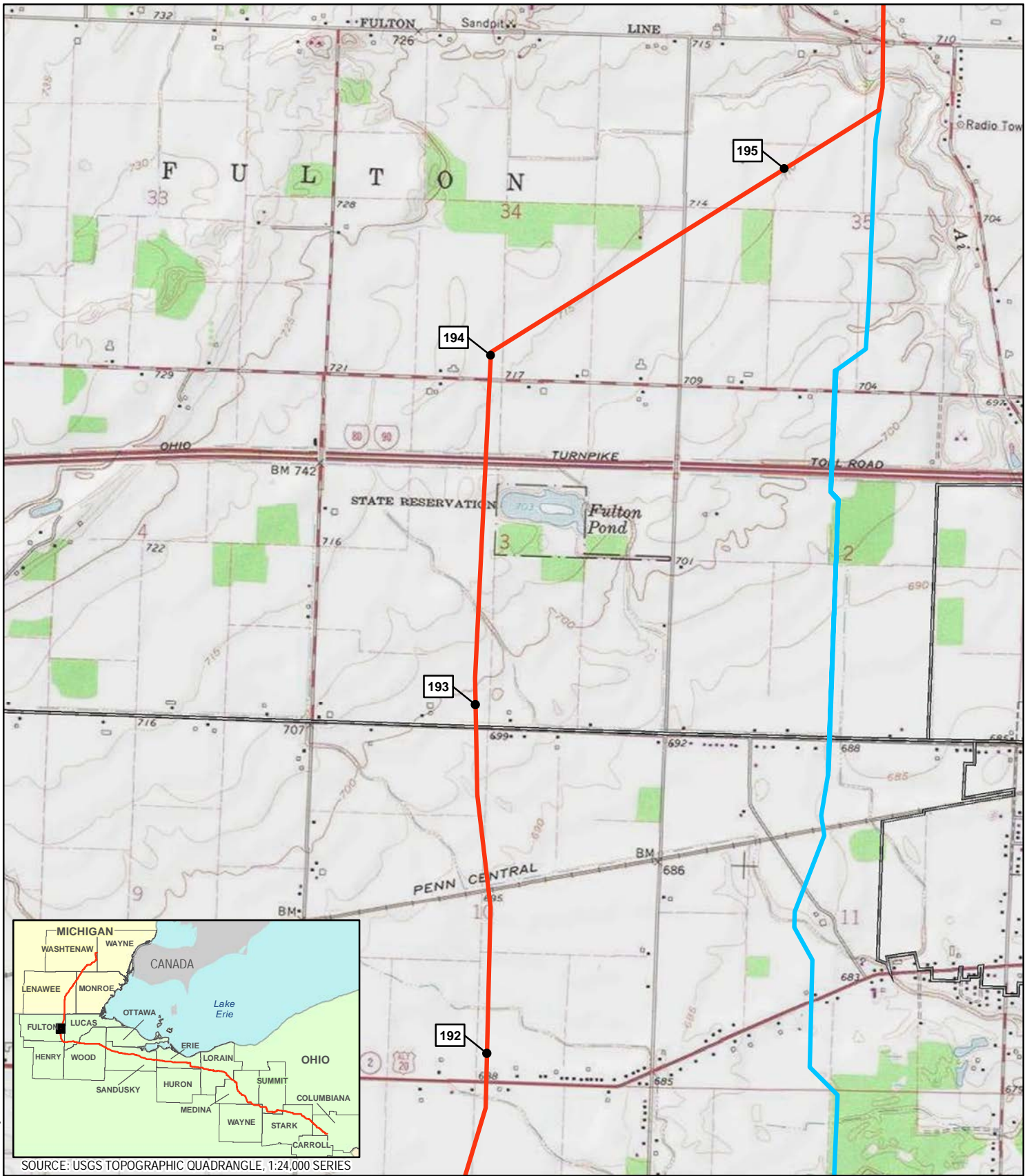
DATE: 3/6/2015

SCALE: 1" equals 2,000 feet

FIGURE: 10.6.1-62

MAP 62D of 79

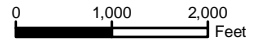




Coordinate System: NAD 1983 UTM Zone 17N Foot US

SOURCE: USGS TOPOGRAPHIC QUADRANGLE, 1:24,000 SERIES

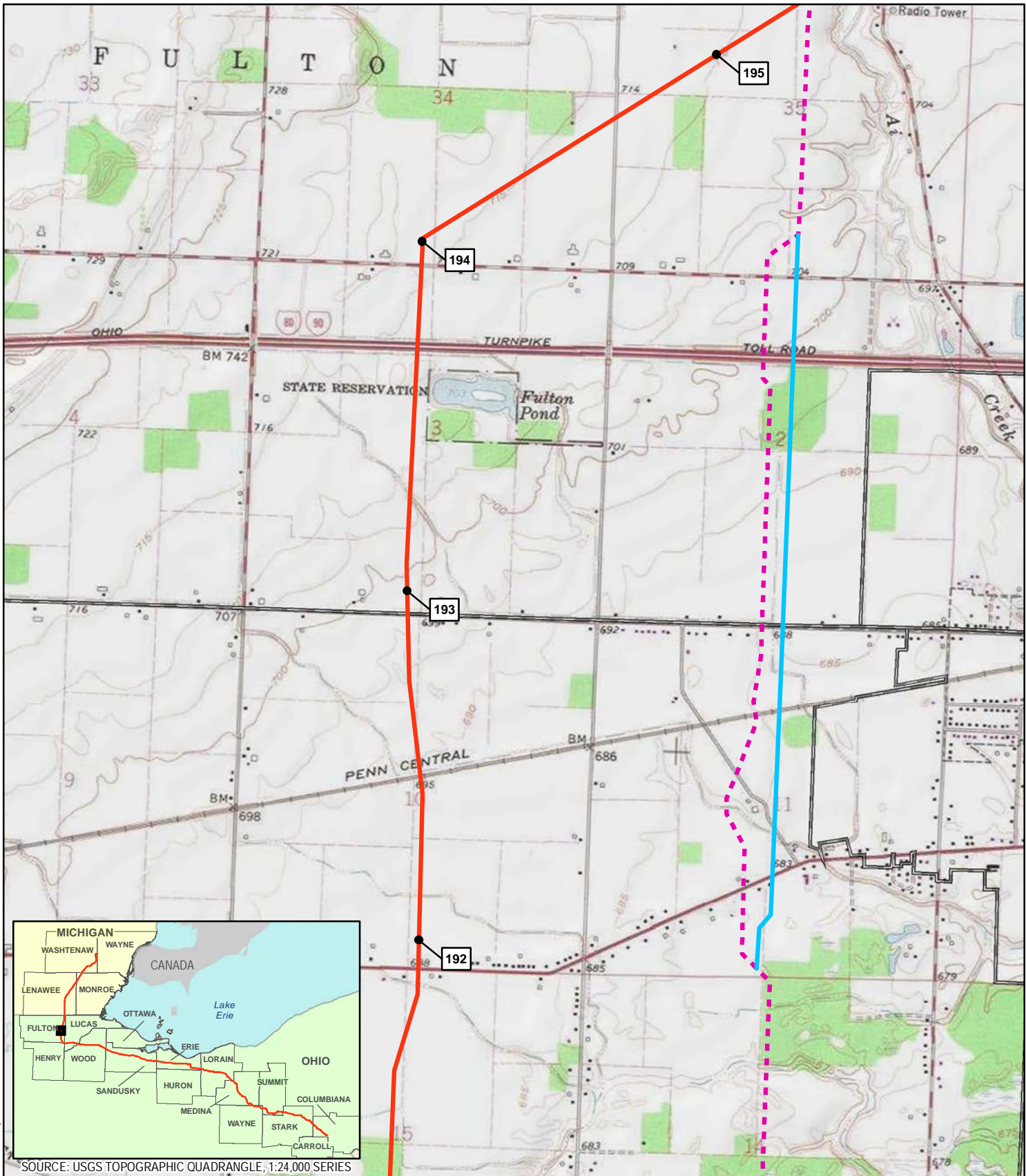
- 1 MILEPOST
- PROPOSED MAINLINE PIPELINE
- ALTERNATIVE ROUTE
- USGS QUADRANGLE BOUNDARY
- COUNTY BOUNDARY
- MUNICIPAL BOUNDARY
- PUBLIC LANDS
- STATE BOUNDARY



REVISION RECORD			
NO.	REVISION - DESCRIPTION	DATE	MOC#

<b>TITLE:</b> NEXUS GAS TRANSMISSION PROJECT ALTERNATIVE ROUTE MP 181 - USGS QUAD MAP		
LOC.: LUCAS COUNTY; FULTON COUNTY, OHIO		MOC: 99
CKD. BY: KM	DRN. BY: CM	DATE: 3/6/2015
SCALE: 1" equals 2,000 feet	FIGURE: 10.6.1-62	MAP 62E of 79

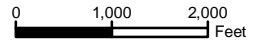




Coordinate System: NAD 1983 UTM Zone 17N Foot US

SOURCE: USGS TOPOGRAPHIC QUADRANGLE, 1:24,000 SERIES

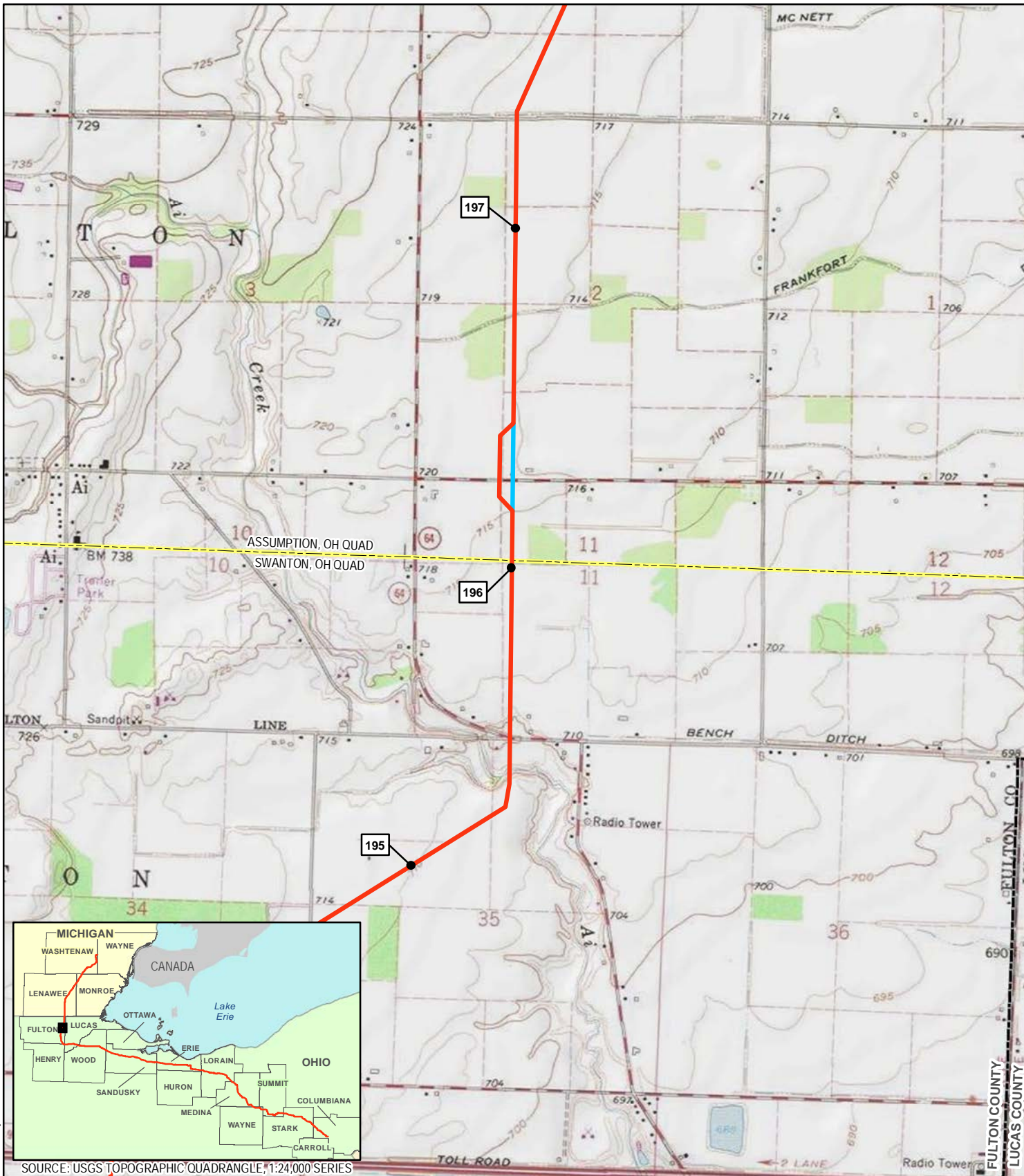
- 1 MILEPOST
- PROPOSED MAINLINE PIPELINE
- - - FORMER MAINLINE PIPELINE FILED 01.23.15
- ALTERNATIVE ROUTE
- USGS QUADRANGLE BOUNDARY
- PUBLIC LANDS
- COUNTY BOUNDARY
- MUNICIPAL BOUNDARY
- STATE BOUNDARY



REVISION RECORD			
NO.	REVISION - DESCRIPTION	DATE	MOC#
1	Prev. filed as Alternative Route at MP 189.9 in Jan 2015 Pre-filing RR 10	3/6/2015	46

TITLE: NEXUS GAS TRANSMISSION PROJECT ALTERNATIVE ROUTE MP 191.9 - USGS QUAD MAP		
LOC.: FULTON COUNTY, OHIO		MOC: 46
CKD. BY: KM	DRN. BY: CM	DATE: 3/6/2015
SCALE: 1" equals 2,000 feet	FIGURE: 10.6.1-63	MAP 63 of 79



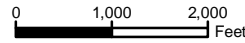


Coordinate System: NAD 1983 UTM Zone 17N Foot US



SOURCE: USGS TOPOGRAPHIC QUADRANGLE, 1:24,000 SERIES

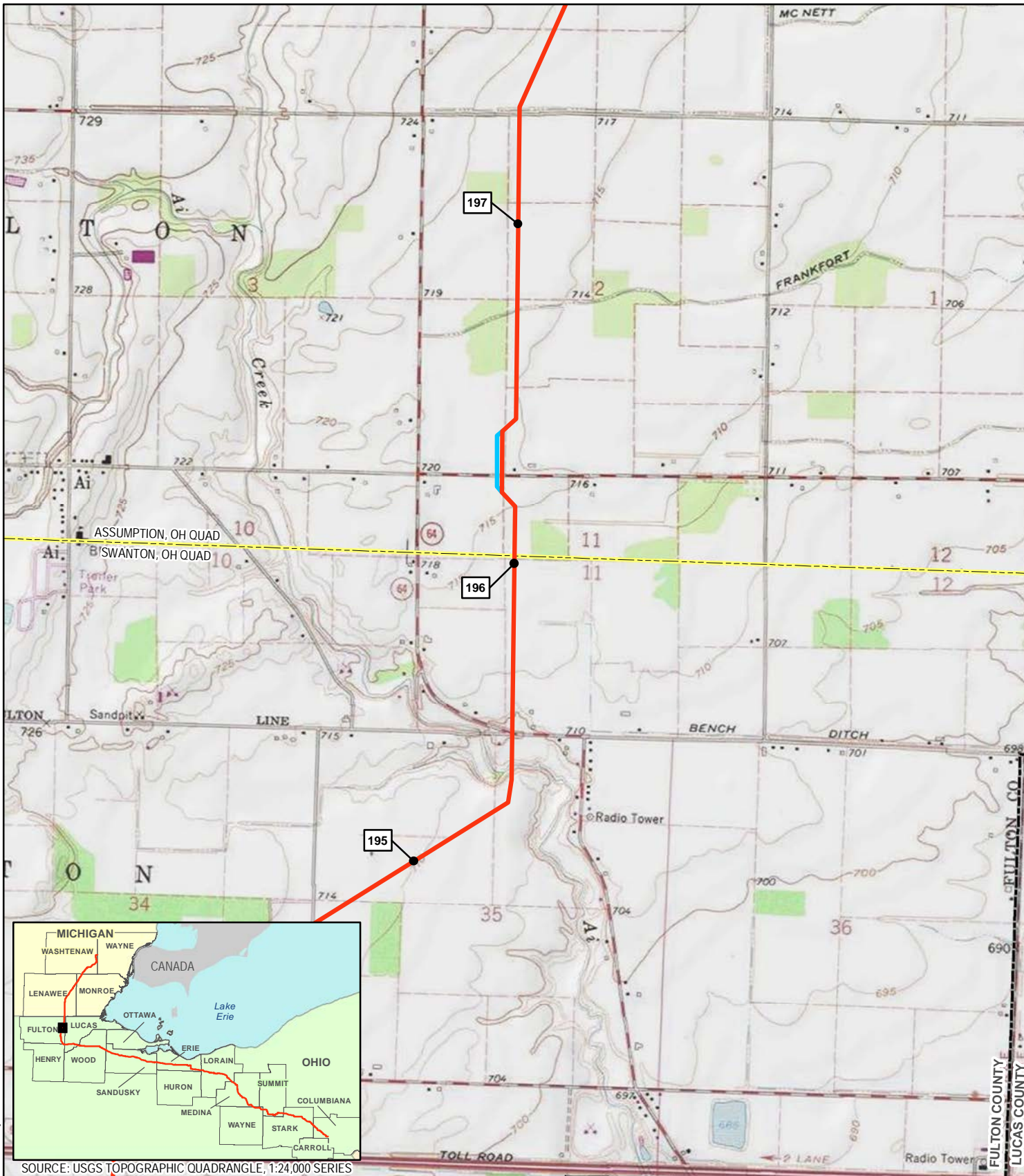
- 1 MILEPOST
- PROPOSED MAINLINE PIPELINE
- ALTERNATIVE ROUTE
- USGS QUADRANGLE BOUNDARY
- PUBLIC LANDS
- COUNTY BOUNDARY
- MUNICIPAL BOUNDARY
- STATE BOUNDARY



REVISION RECORD			
NO.	REVISION - DESCRIPTION	DATE	MOC#

TITLE: NEXUS GAS TRANSMISSION PROJECT ALTERNATIVE ROUTE MP 196.2 - USGS QUAD MAP		
LOC.: FULTON COUNTY, OHIO	MOC: 35A	
CKD. BY: KM	DRN. BY: CM	DATE: 3/6/2015
SCALE: 1" equals 2,000 feet	FIGURE: 10.6.1-64	MAP 64 of 79



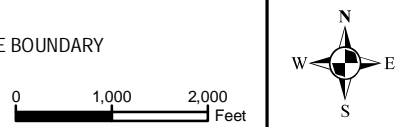


Coordinate System: NAD 1983 UTM Zone 17N Foot US



SOURCE: USGS TOPOGRAPHIC QUADRANGLE, 1:24,000 SERIES

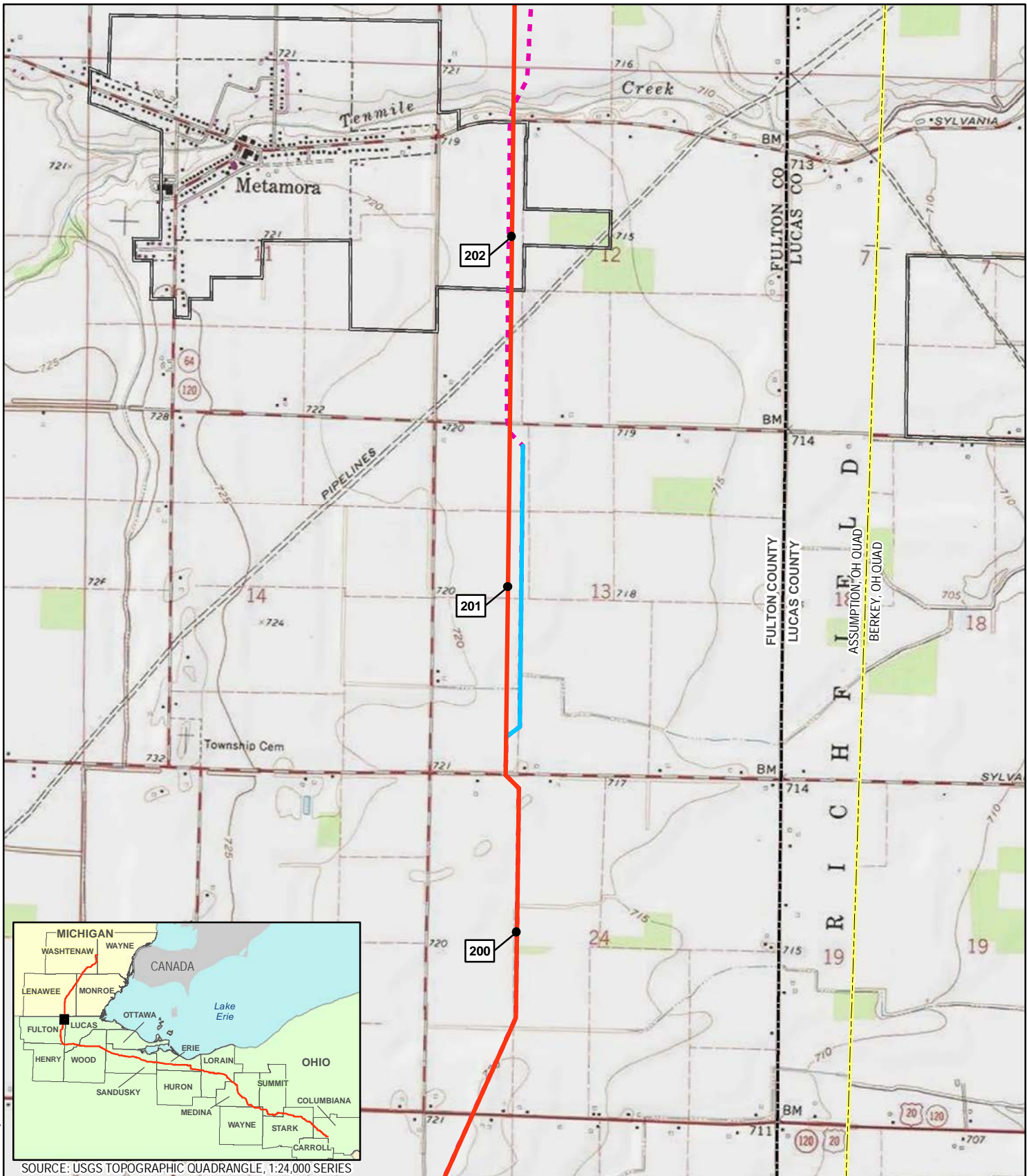
- 1 MILEPOST
- PROPOSED MAINLINE PIPELINE
- ALTERNATIVE ROUTE
- USGS QUADRANGLE BOUNDARY
- COUNTY BOUNDARY
- MUNICIPAL BOUNDARY
- PUBLIC LANDS
- STATE BOUNDARY



REVISION RECORD			
NO.	REVISION - DESCRIPTION	DATE	MOC#

TITLE: NEXUS GAS TRANSMISSION PROJECT ALTERNATIVE ROUTE MP 196.2 - USGS QUAD MAP		
LOC.: FULTON COUNTY, OHIO	MOC: 35B	
CKD. BY: KM	DRN. BY: CM	DATE: 3/6/2015
SCALE: 1" equals 2,000 feet	FIGURE: 10.6.1-65	MAP 65 of 79



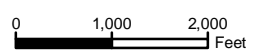


Coordinate System: NAD 1983 UTM Zone 17N Foot US



SOURCE: USGS TOPOGRAPHIC QUADRANGLE, 1:24,000 SERIES

- 1 MILEPOST
- PROPOSED MAINLINE PIPELINE
- FORMER MAINLINE PIPELINE FILED 01.23.15
- ALTERNATIVE ROUTE
- USGS QUADRANGLE BOUNDARY
- PUBLIC LANDS
- COUNTY BOUNDARY
- MUNICIPAL BOUNDARY
- STATE BOUNDARY

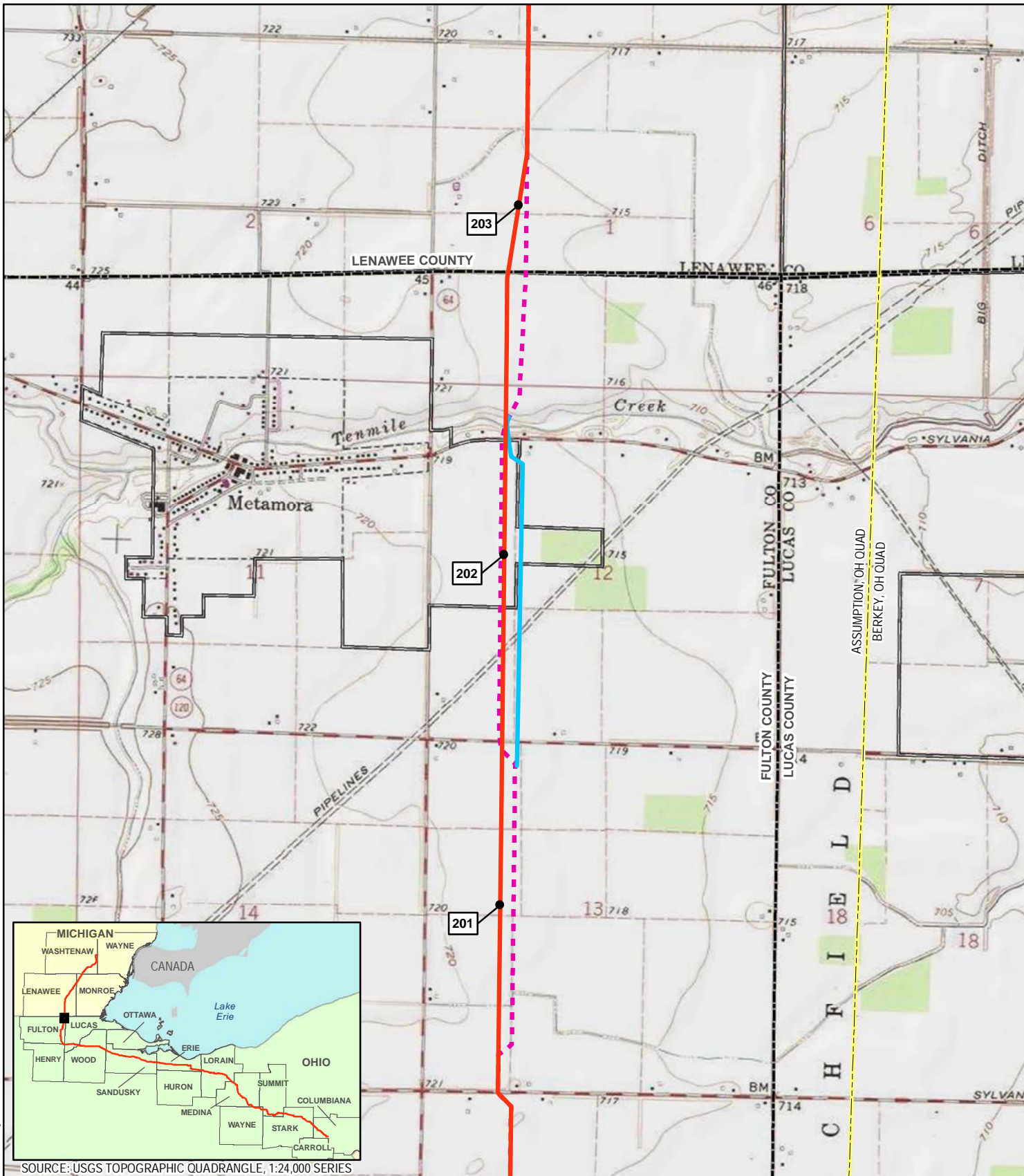


REVISION RECORD			
NO.	REVISION - DESCRIPTION	DATE	MOC#

TITLE: NEXUS GAS TRANSMISSION PROJECT ALTERNATIVE ROUTE MP 200.6 - USGS QUAD MAP		
LOC.: FULTON COUNTY, OHIO	MOC: 89	
CKD. BY: KM	DRN. BY: CM	DATE: 3/6/2015
SCALE: 1" equals 2,000 feet	FIGURE: 10.6.1-66	MAP 66 of 79





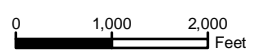


Coordinate System: NAD 1983 UTM Zone 17N Foot US



SOURCE: USGS TOPOGRAPHIC QUADRANGLE, 1:24,000 SERIES

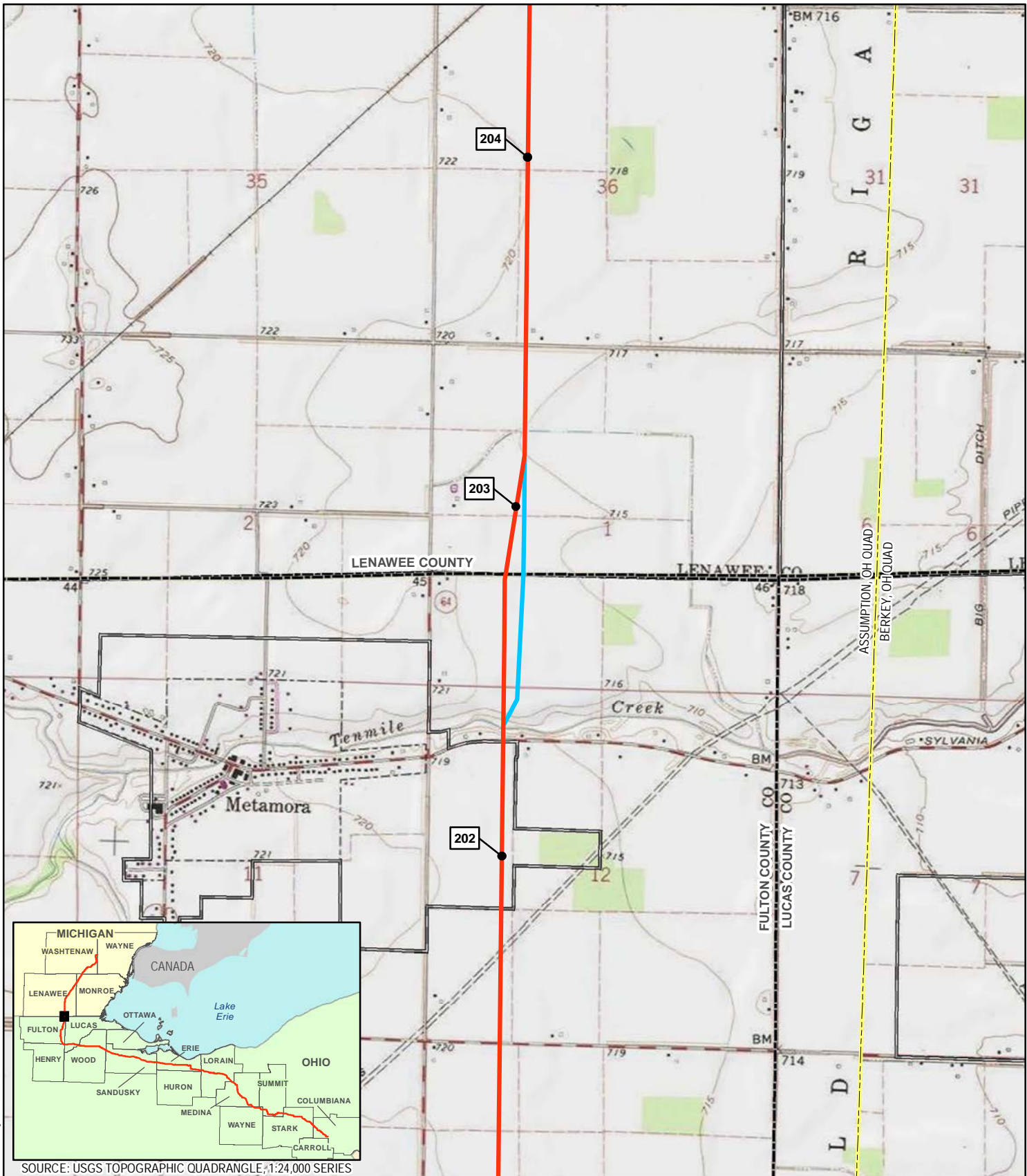
- 1 MILEPOST
- PROPOSED MAINLINE PIPELINE
- FORMER MAINLINE PIPELINE FILED 01.23.15
- ALTERNATIVE ROUTE
- USGS QUADRANGLE BOUNDARY
- PUBLIC LANDS
- COUNTY BOUNDARY
- MUNICIPAL BOUNDARY
- STATE BOUNDARY



REVISION RECORD			
NO.	REVISION - DESCRIPTION	DATE	MOC#

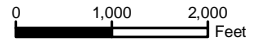
TITLE: NEXUS GAS TRANSMISSION PROJECT ALTERNATIVE ROUTE MP 201.4 - USGS QUAD MAP		
LOC.: FULTON COUNTY, OHIO	MOC: 15	
CKD. BY: KM	DRN. BY: CM	DATE: 3/6/2015
SCALE: 1" equals 2,000 feet	FIGURE: 10.6.1-67	MAP 67 of 79





SOURCE: USGS TOPOGRAPHIC QUADRANGLE, 1:24,000 SERIES

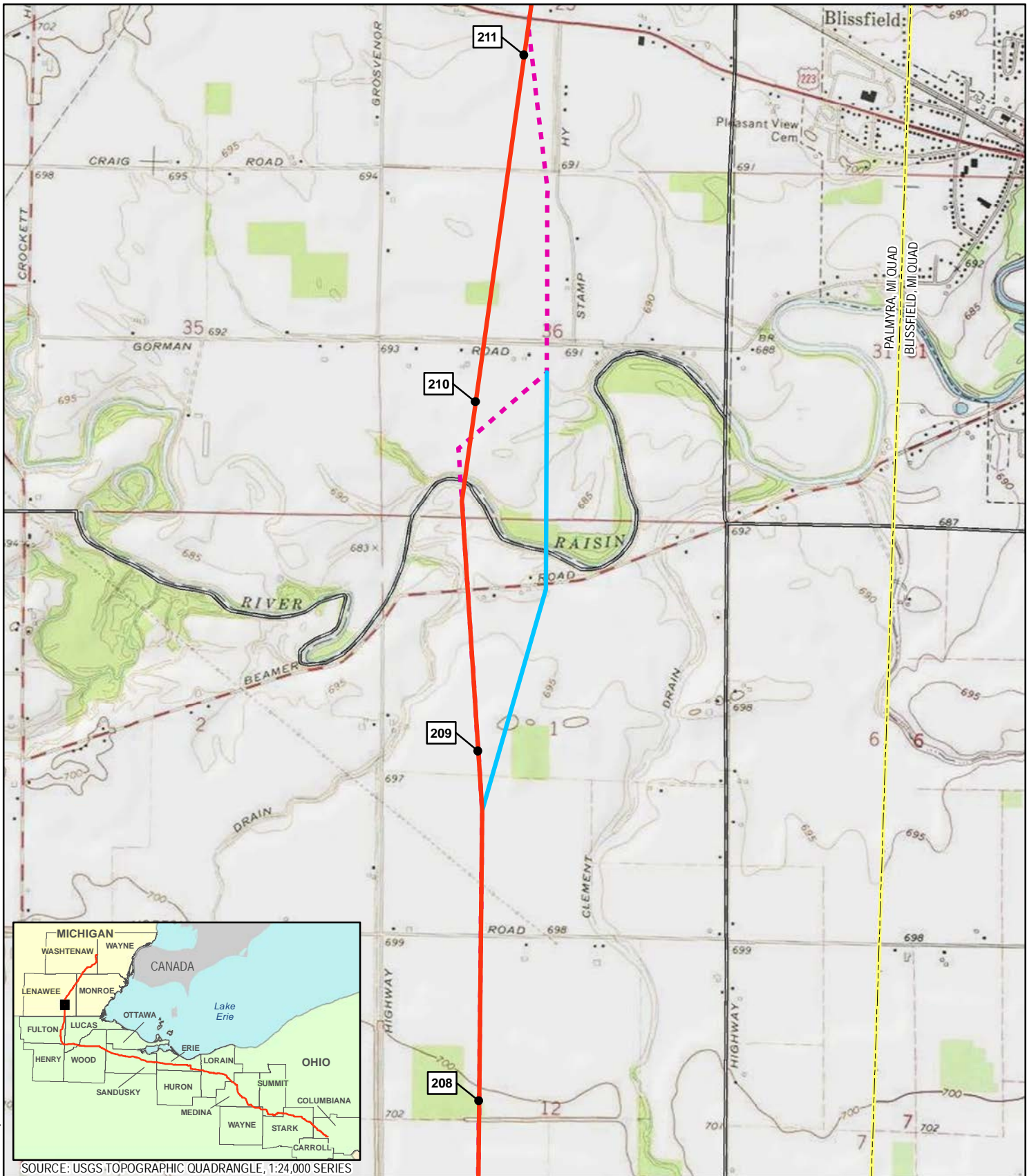
- 1 MILEPOST
- PROPOSED MAINLINE PIPELINE
- ALTERNATIVE ROUTE
- USGS QUADRANGLE BOUNDARY
- COUNTY BOUNDARY
- MUNICIPAL BOUNDARY
- STATE BOUNDARY
- PUBLIC LANDS



REVISION RECORD			
NO.	REVISION - DESCRIPTION	DATE	MOC#

TITLE: NEXUS GAS TRANSMISSION PROJECT ALTERNATIVE ROUTE MP 202.4 - USGS QUAD MAP		
LOC.: FULTON COUNTY, OHIO; LENAWEE COUNTY, MICHIGAN	MOC: 91	
CKD. BY: KM	DRN. BY: CM	DATE: 3/6/2015
SCALE: 1" equals 2,000 feet	FIGURE: 10.6.1-68	MAP 68 of 79



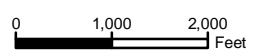


Coordinate System: NAD 1983 UTM Zone 17N Foot US



SOURCE: USGS TOPOGRAPHIC QUADRANGLE, 1:24,000 SERIES

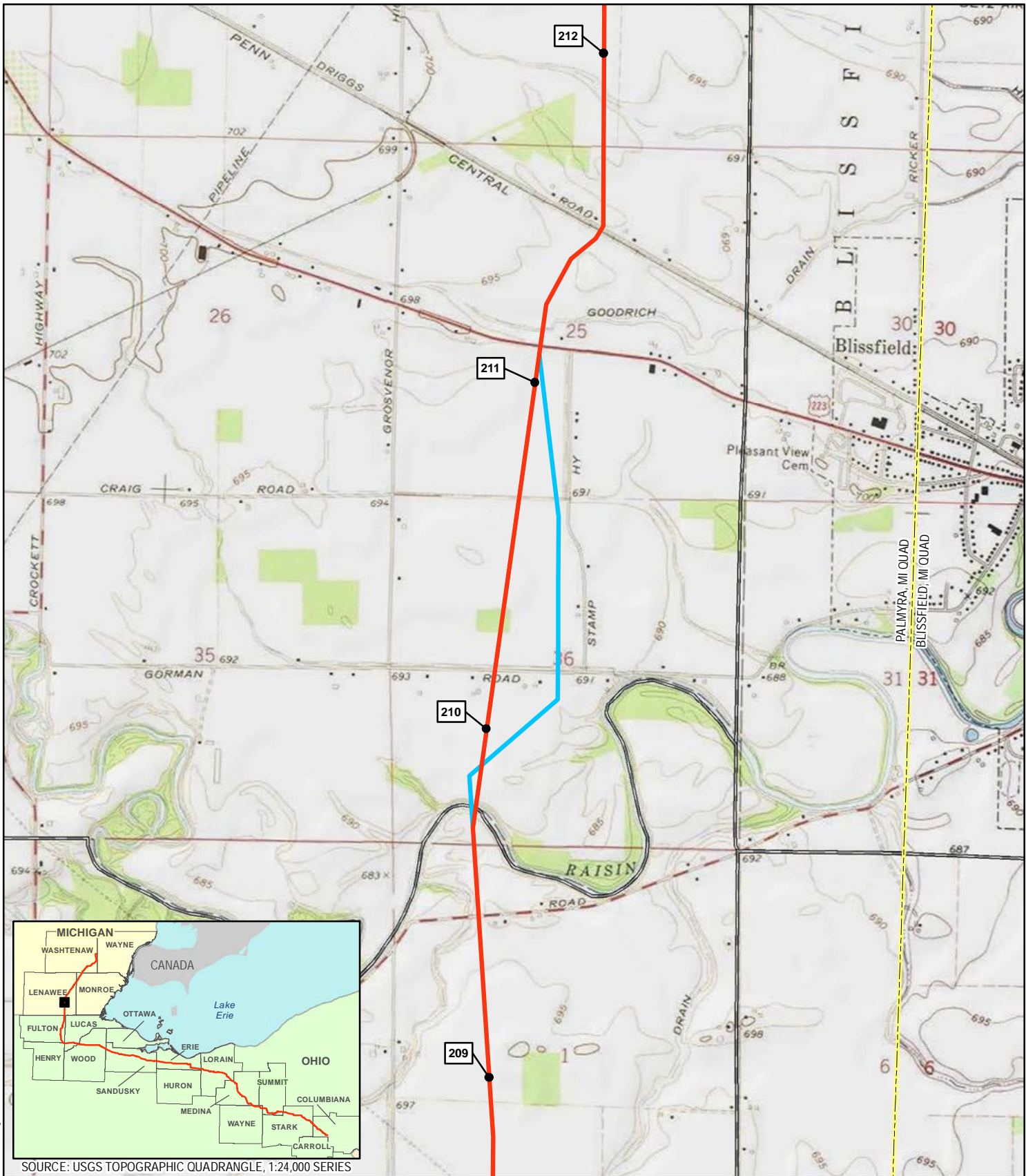
- 1 MILEPOST
- PROPOSED MAINLINE PIPELINE
- FORMER MAINLINE PIPELINE FILED 01.23.15
- ALTERNATIVE ROUTE
- USGS QUADRANGLE BOUNDARY
- COUNTY BOUNDARY
- MUNICIPAL BOUNDARY
- PUBLIC LANDS
- STATE BOUNDARY



REVISION RECORD			
NO.	REVISION - DESCRIPTION	DATE	MOC#
1	Prev. filed as Alternative Route at MP 206.4 in Jan 2015 Pre-filing RR 10	3/6/2015	Wetlands 1

TITLE: NEXUS GAS TRANSMISSION PROJECT ALTERNATIVE ROUTE MP 208.8 - USGS QUAD MAP		
LOC.: LENAWEE COUNTY, MICHIGAN		MOC: Wetlands 1
CKD. BY: KM	DRN. BY: CM	DATE: 3/6/2015
SCALE: 1"=2,000 feet	FIGURE: 10.6.1-69	MAP 69 of 79



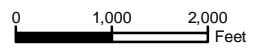


Coordinate System: NAD 1983 UTM Zone 17N Foot US



SOURCE: USGS TOPOGRAPHIC QUADRANGLE, 1:24,000 SERIES

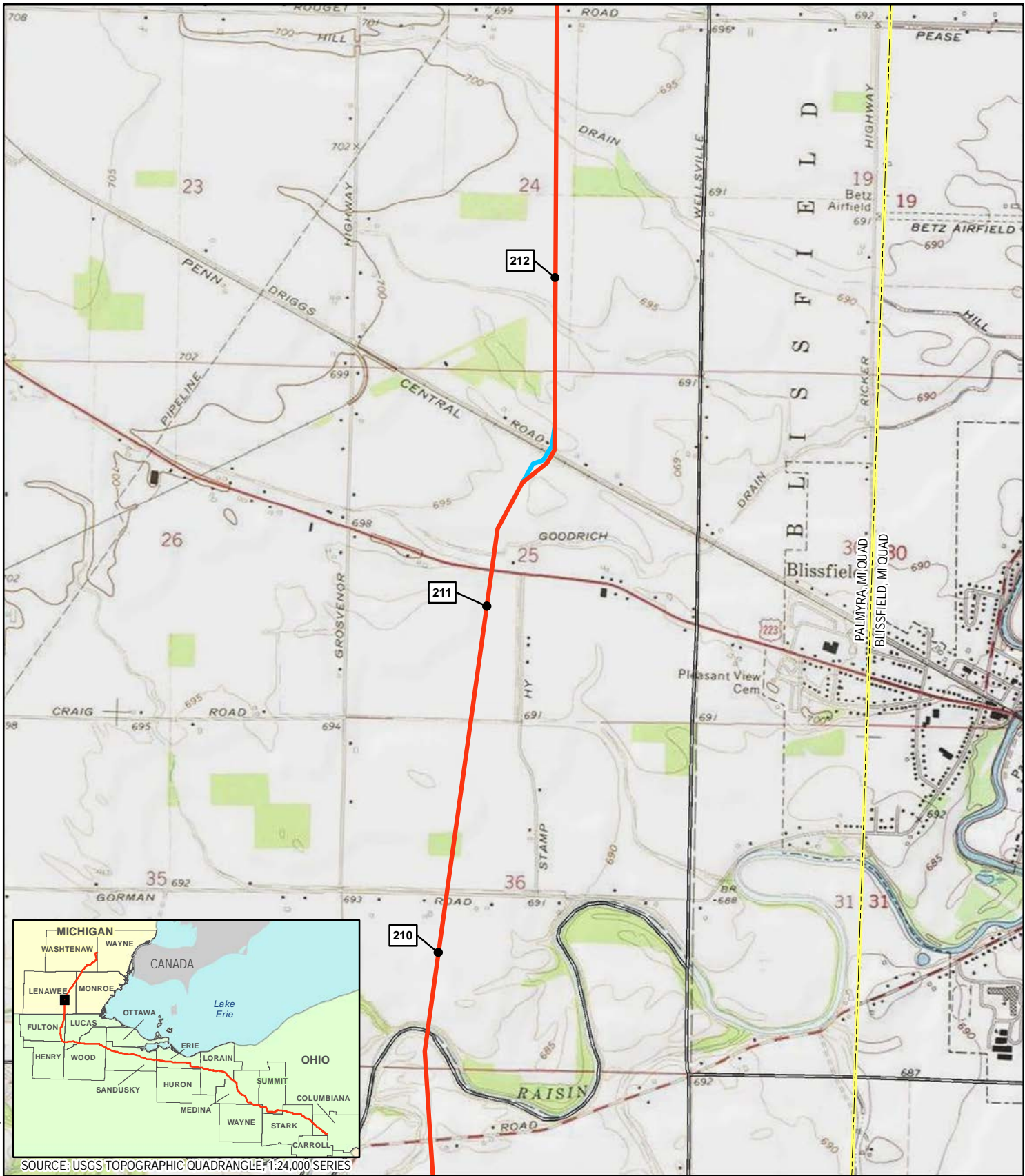
- 1 MILEPOST
- PROPOSED MAINLINE PIPELINE
- ALTERNATIVE ROUTE
- USGS QUADRANGLE BOUNDARY
- COUNTY BOUNDARY
- MUNICIPAL BOUNDARY
- PUBLIC LANDS
- STATE BOUNDARY



REVISION RECORD			
NO.	REVISION - DESCRIPTION	DATE	MOC#

TITLE: NEXUS GAS TRANSMISSION PROJECT ALTERNATIVE ROUTE MP 209.7 - USGS QUAD MAP		
LOC.: LENAWEE COUNTY, MICHIGAN	MOC: 81	
CKD. BY: KM	DRN. BY: CM	DATE: 3/6/2015
SCALE: 1" equals 2,000 feet	FIGURE: 10.6.1-70	MAP 70 of 79



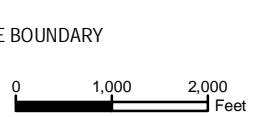


Coordinate System: NAD 1983 UTM Zone 17N Foot US

SOURCE: USGS TOPOGRAPHIC QUADRANGLE #1:24,000 SERIES

- 1 MILEPOST
- PROPOSED MAINLINE PIPELINE
- ALTERNATIVE ROUTE

- USGS QUADRANGLE BOUNDARY
- COUNTY BOUNDARY
- STATE BOUNDARY
- PUBLIC LANDS
- MUNICIPAL BOUNDARY

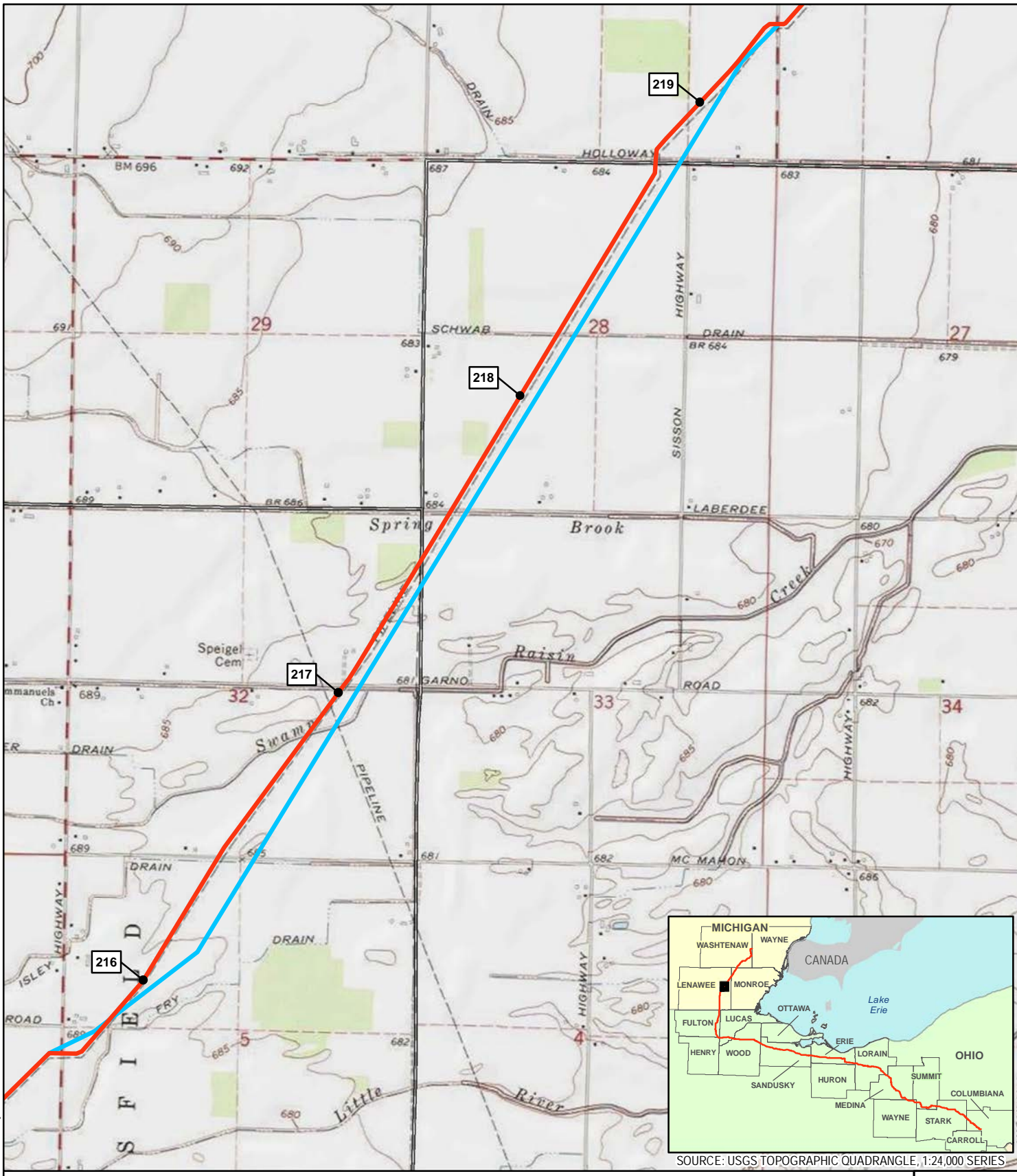


REVISION RECORD			
NO.	REVISION - DESCRIPTION	DATE	MOC#

TITLE: NEXUS GAS TRANSMISSION PROJECT ALTERNATIVE ROUTE MP 211.4 - USGS QUAD MAP		
LOC.: LENAWEE COUNTY, MICHIGAN	MOC: 54	
CKD. BY: KM	DRN. BY: CM	DATE: 3/6/2015
SCALE: 1" equals 2,000 feet	FIGURE: 10.6.1-71	MAP 71 of 79

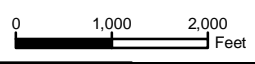


Coordinate System: NAD 1983 LTM Zone 17N Foot US



SOURCE: USGS TOPOGRAPHIC QUADRANGLE, 1:24,000 SERIES

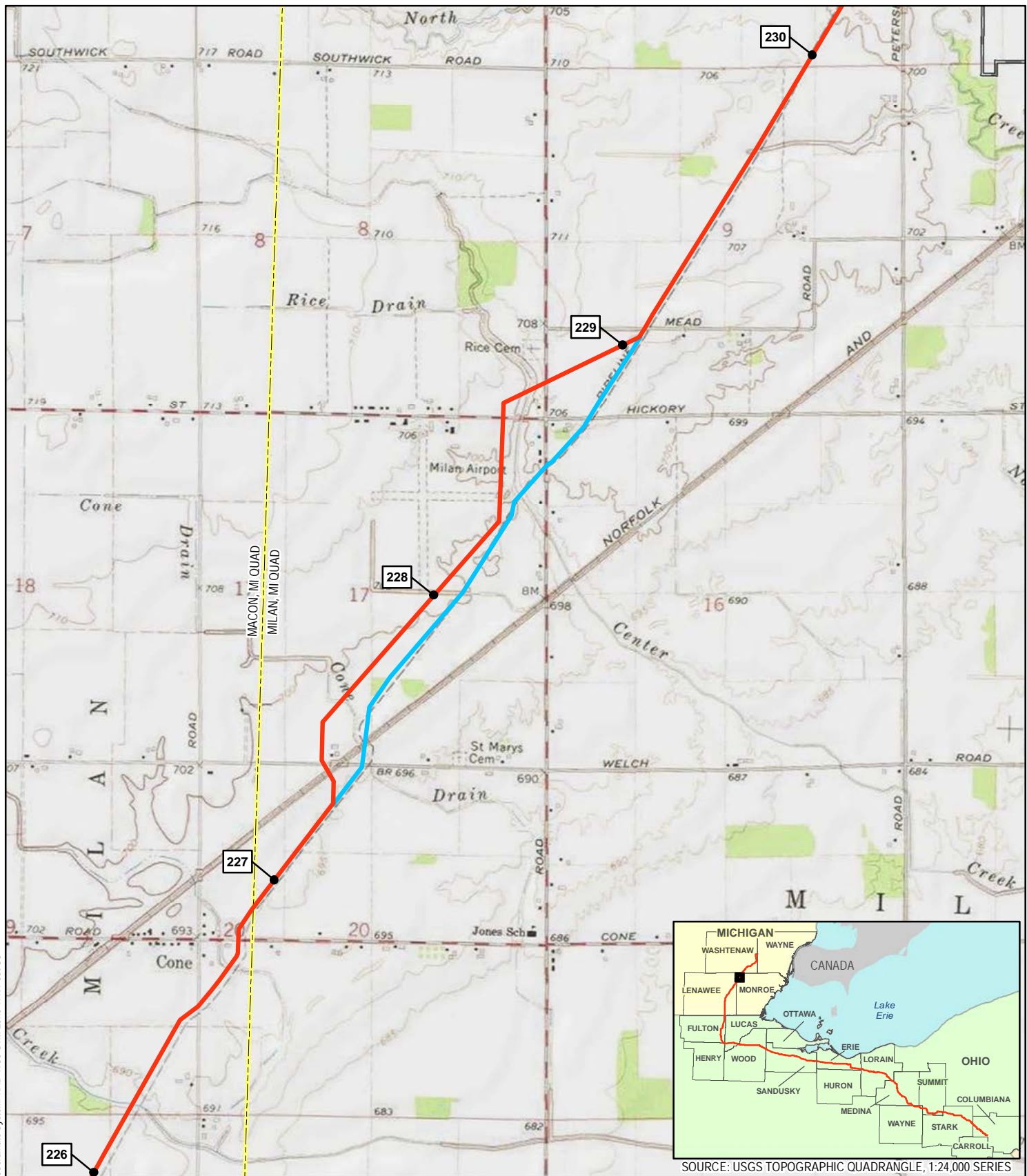
- 1 MILEPOST
- PROPOSED MAINLINE PIPELINE
- ALTERNATIVE ROUTE
- USGS QUADRANGLE BOUNDARY
- PUBLIC LANDS
- COUNTY BOUNDARY
- MUNICIPAL BOUNDARY
- STATE BOUNDARY



REVISION RECORD			
NO.	REVISION - DESCRIPTION	DATE	MOC#

TITLE: NEXUS GAS TRANSMISSION PROJECT ALTERNATIVE ROUTE MP 215.6 - USGS QUAD MAP		
LOC.: LENAWEE COUNTY, MICHIGAN	MOC: 75	
CKD. BY: KM	DRN. BY: CM	DATE: 3/6/2015
SCALE: 1" equals 2,000 feet	FIGURE: 10.6.1-72	MAP 72 of 79





Coordinate System: NAD 1983 UTM Zone 17N Foot US



SOURCE: USGS TOPOGRAPHIC QUADRANGLE, 1:24,000 SERIES

- 1 MILEPOST
- PROPOSED MAINLINE PIPELINE
- ALTERNATIVE ROUTE

- USGS QUADRANGLE BOUNDARY
- PUBLIC LANDS

- COUNTY BOUNDARY
- MUNICIPAL BOUNDARY

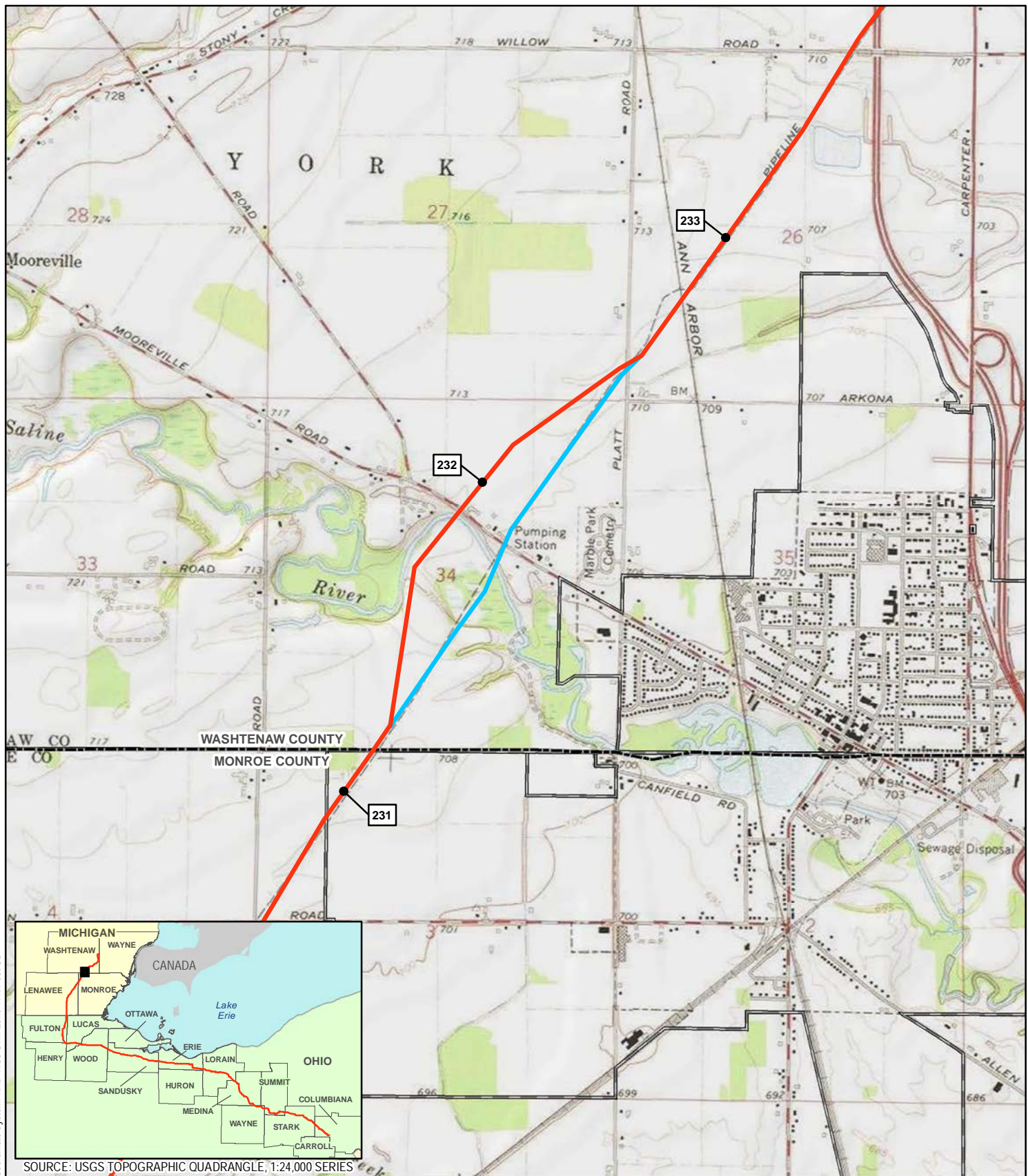
- STATE BOUNDARY



REVISION RECORD			
NO.	REVISION - DESCRIPTION	DATE	MOC#

TITLE: NEXUS GAS TRANSMISSION PROJECT ALTERNATIVE ROUTE MP 227.3 - USGS QUAD MAP		
LOC.: MONROE COUNTY, MICHIGAN	MOC: 92	
CKD. BY: KM	DRN. BY: CM	DATE: 3/6/2015
SCALE: 1"=2,000 feet	FIGURE: 10.6.1-73	MAP 73 of 79





Coordinate System: NAD 1983 UTM Zone 17N Foot US

SOURCE: USGS TOPOGRAPHIC QUADRANGLE, 1:24,000 SERIES

- 1 MILEPOST
- PROPOSED MAINLINE PIPELINE
- ALTERNATIVE ROUTE
- USGS QUADRANGLE BOUNDARY
- PUBLIC LANDS
- COUNTY BOUNDARY
- MUNICIPAL BOUNDARY
- STATE BOUNDARY



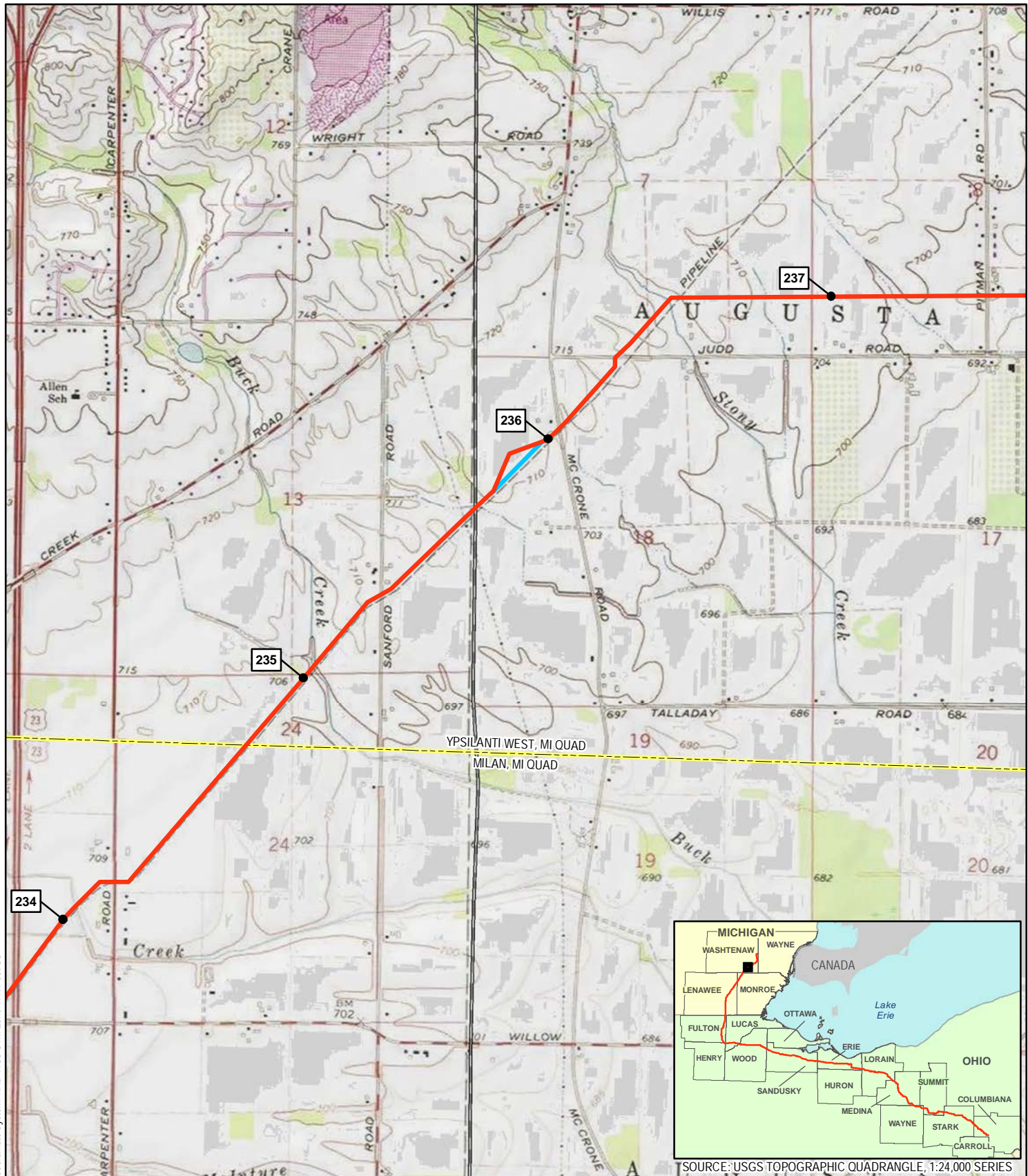
REVISION RECORD

NO.	REVISION - DESCRIPTION	DATE	MOC#
1	Prev. filed as Alternative Route at MP 228.8 in Jan 2015 Pre-filing RR 10	3/6/2015	Wetlands 2

TITLE: NEXUS GAS TRANSMISSION PROJECT ALTERNATIVE ROUTE MP 231.2 - USGS QUAD MAP		
LOC.: WASHTENAW COUNTY, MICHIGAN		MOC: Wetlands 2
CKD. BY: KM	DRN. BY: CM	DATE: 3/6/2015
SCALE: 1" equals 2,000 feet	FIGURE: 10.6.1-74	MAP 74 of 79







Coordinate System: NAD 1983 UTM Zone 17N Foot US



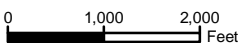
SOURCE: USGS TOPOGRAPHIC QUADRANGLE, 1:24,000 SERIES

- 1 MILEPOST
- PROPOSED MAINLINE PIPELINE
- ALTERNATIVE ROUTE

- USGS QUADRANGLE BOUNDARY
- PUBLIC LANDS

- COUNTY BOUNDARY
- MUNICIPAL BOUNDARY

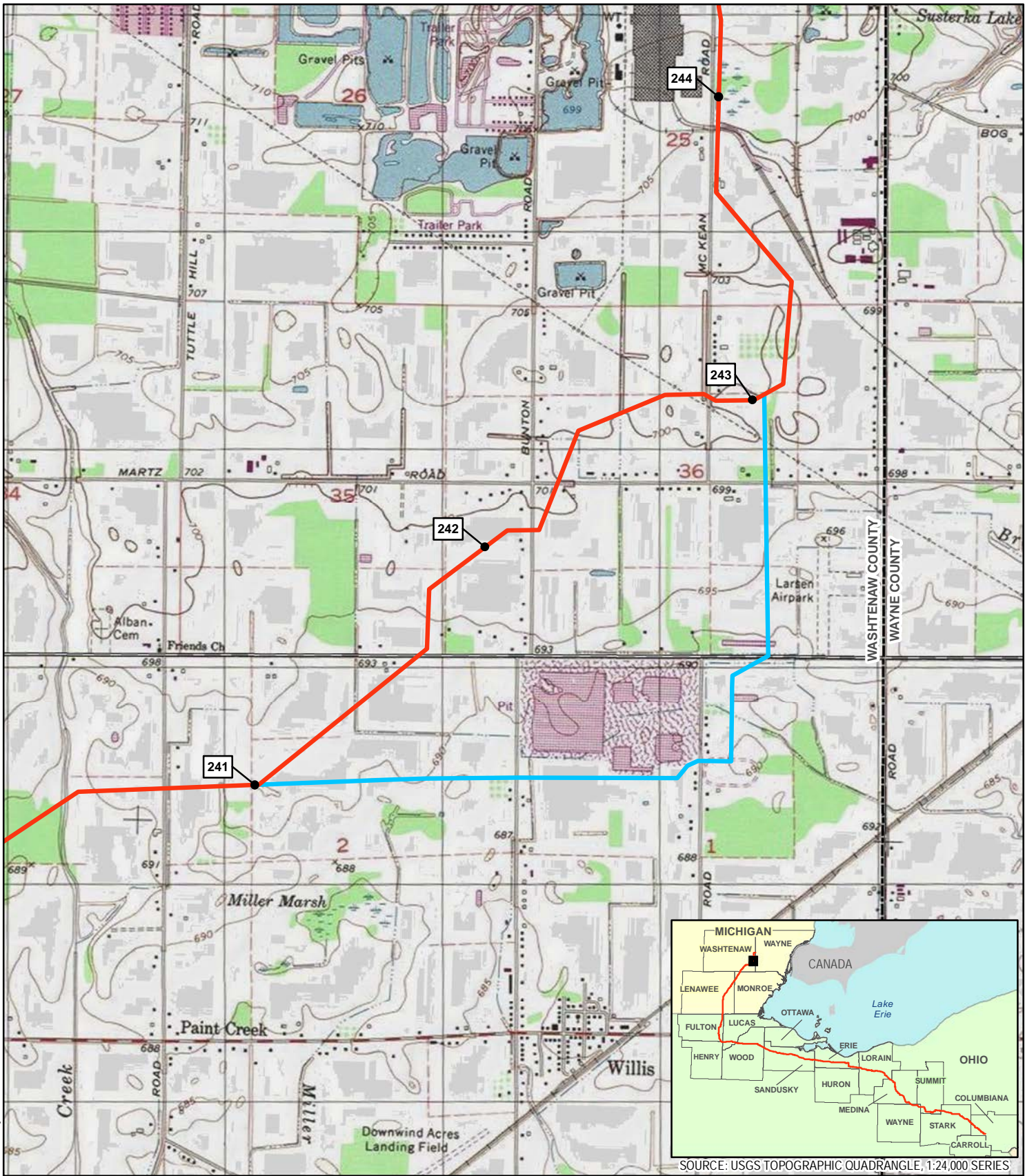
- STATE BOUNDARY



REVISION RECORD			
NO.	REVISION - DESCRIPTION	DATE	MOC#

TITLE: NEXUS GAS TRANSMISSION PROJECT ALTERNATIVE ROUTE MP 235.8 - USGS QUAD MAP		
LOC.: WASHTENAW COUNTY, MICHIGAN	MOC: 62	
CKD. BY: KM	DRN. BY: CM	DATE: 3/6/2015
SCALE: 1"=2,000 feet	FIGURE: 10.6.1-75	MAP 75 of 79

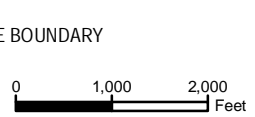




Coordinate System: NAD 1983 UTM Zone 17N Foot US

- 1 MILEPOST
- PROPOSED MAINLINE PIPELINE
- ALTERNATIVE ROUTE

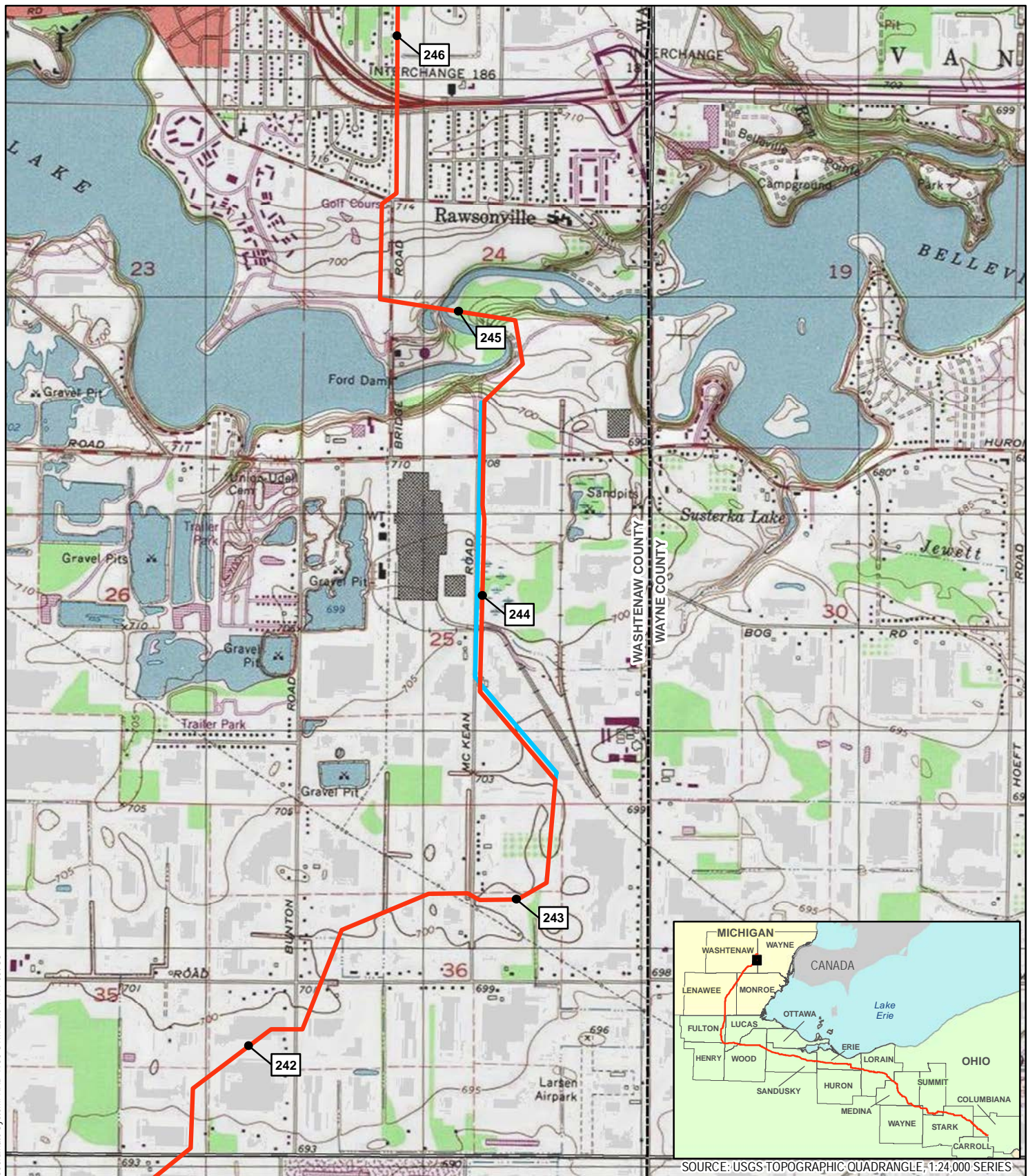
- USGS QUADRANGLE BOUNDARY
- COUNTY BOUNDARY
- STATE BOUNDARY
- PUBLIC LANDS
- MUNICIPAL BOUNDARY



REVISION RECORD			
NO.	REVISION - DESCRIPTION	DATE	MOC#

TITLE: NEXUS GAS TRANSMISSION PROJECT ALTERNATIVE ROUTE MP 241 - USGS QUAD MAP		
LOC.: WASHTENAW COUNTY, MICHIGAN	MOC: 100	
CKD. BY: KM	DRN. BY: CM	DATE: 3/6/2015
SCALE: 1" equals 2,000 feet	FIGURE: 10.6.1-76	MAP 76 of 79





Coordinate System: NAD 1983 UTM Zone 17N Foot US




SOURCE: USGS TOPOGRAPHIC QUADRANGLE, 1:24,000 SERIES

- 1 MILEPOST
- PROPOSED MAINLINE PIPELINE
- ALTERNATIVE ROUTE

- USGS QUADRANGLE BOUNDARY
- PUBLIC LANDS

- COUNTY BOUNDARY
- MUNICIPAL BOUNDARY

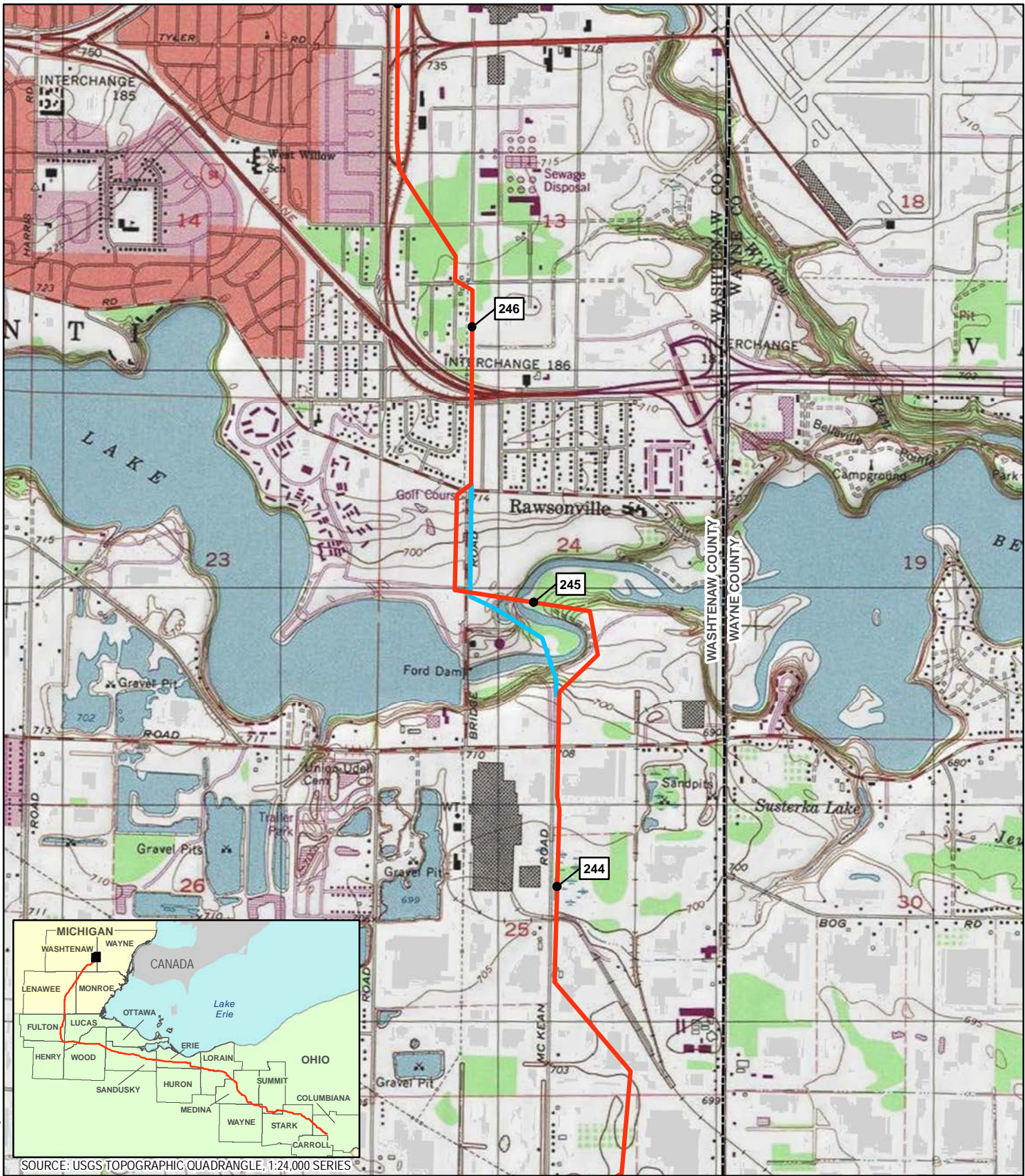
- STATE BOUNDARY



REVISION RECORD			
NO.	REVISION - DESCRIPTION	DATE	MOC#

TITLE: NEXUS GAS TRANSMISSION PROJECT ALTERNATIVE ROUTE MP 243.4 - USGS QUAD MAP		
LOC.: WASHTENAW COUNTY, MICHIGAN	MOC: 128	
CKD. BY: KM	DRN. BY: CM	DATE: 3/6/2015
SCALE: 1"=2,000 feet	FIGURE: 10.6.1-77	MAP 77 of 79





Coordinate System: NAD 1983 UTM Zone 17N Foot US



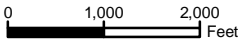
SOURCE: USGS TOPOGRAPHIC QUADRANGLE, 1:24,000 SERIES

- 1 MILEPOST
- PROPOSED MAINLINE PIPELINE
- ALTERNATIVE ROUTE

- USGS QUADRANGLE BOUNDARY
- PUBLIC LANDS

- COUNTY BOUNDARY
- MUNICIPAL BOUNDARY

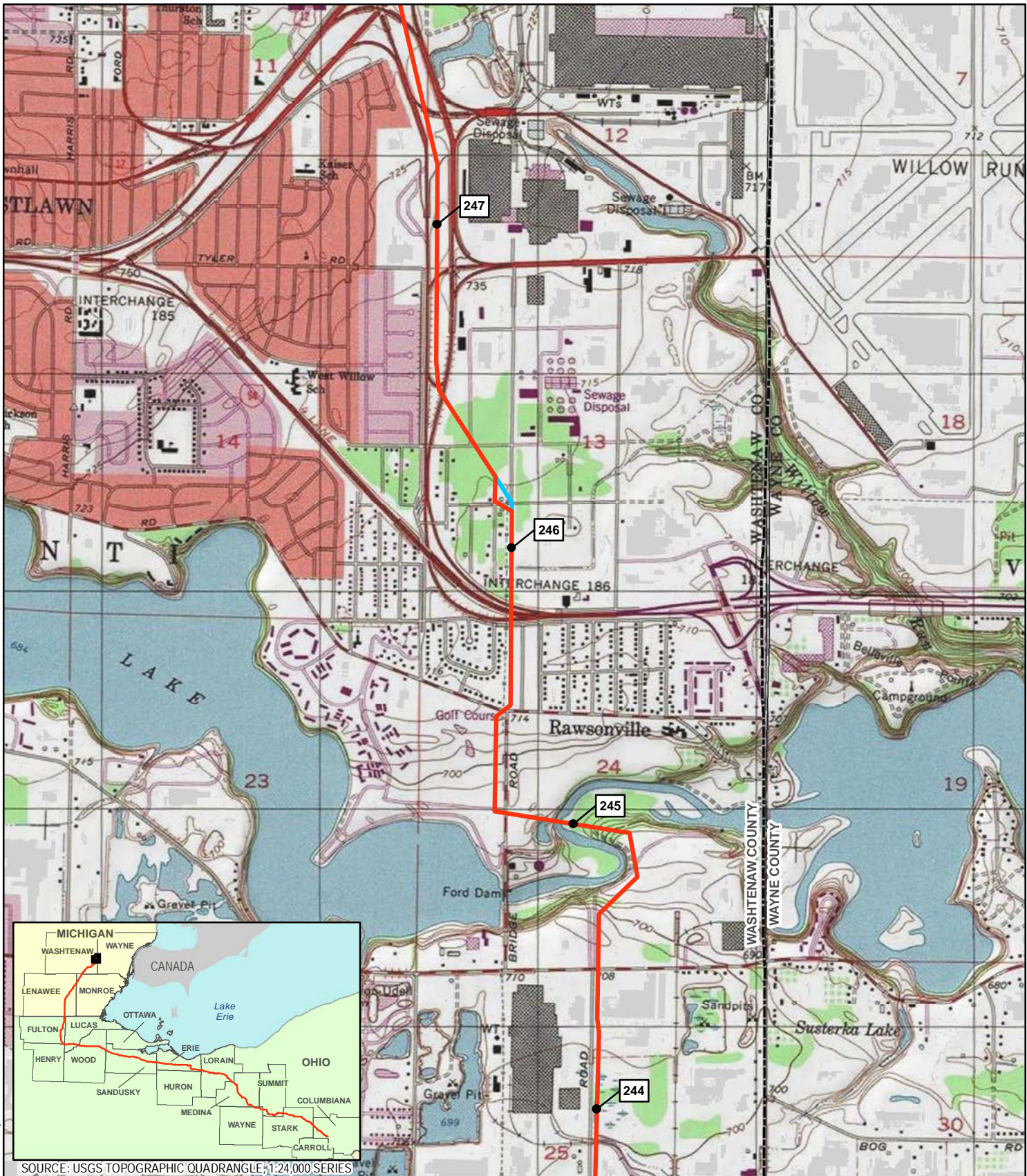
- STATE BOUNDARY



REVISION RECORD			
NO.	REVISION - DESCRIPTION	DATE	MOC#

TITLE: NEXUS GAS TRANSMISSION PROJECT ALTERNATIVE ROUTE MP 244.6 - USGS QUAD MAP		
LOC.: WASHTENAW COUNTY, MICHIGAN	MOC: 127	
CKD. BY: KM	DRN. BY: CM	DATE: 3/6/2015
SCALE: 1" equals 2,000 feet	FIGURE: 10.6.1-78	MAP 78 of 79

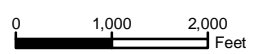




SOURCE: USGS TOPOGRAPHIC QUADRANGLE #1:24,000 SERIES

Coordinate System: NAD 1983 UTM Zone 17N Foot US

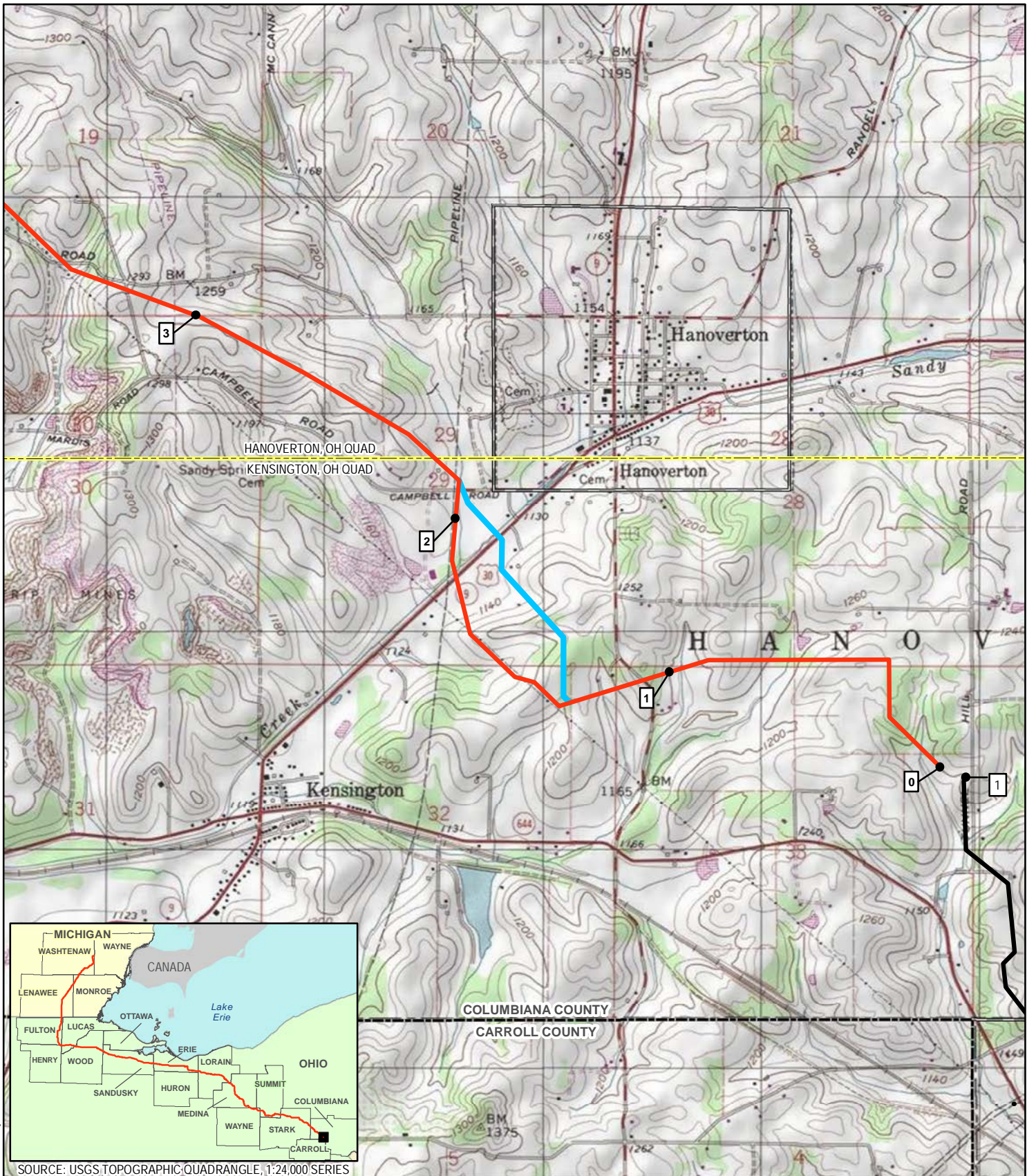
- 1 MILEPOST
- PROPOSED MAINLINE PIPELINE
- ALTERNATIVE ROUTE
- USGS QUADRANGLE BOUNDARY
- PUBLIC LANDS
- COUNTY BOUNDARY
- MUNICIPAL BOUNDARY
- STATE BOUNDARY



REVISION RECORD			
NO.	REVISION - DESCRIPTION	DATE	MOC# Junk Yard
1	Prev. filed as Alternative Route at MP 243.8 in Jan 2015 Pre-filing RR 10	3/6/2015	

<b>TITLE:</b> NEXUS GAS TRANSMISSION PROJECT ALTERNATIVE ROUTE MP 246.1 - USGS QUAD MAP		
<b>LOC.:</b> WASHTENAW COUNTY, MICHIGAN		<b>MOC:</b> Junk Yard
<b>CKD. BY:</b> KM	<b>DRN. BY:</b> CM	<b>DATE:</b> 3/6/2015
<b>SCALE:</b> 1" equals 2,000 feet		<b>FIGURE:</b> 10.6.1-79 <b>MAP 79 of 79</b>



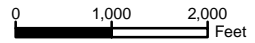


Coordinate System: NAD 1983 UTM Zone 17N Foot US



SOURCE: USGS TOPOGRAPHIC QUADRANGLE, 1:24,000 SERIES

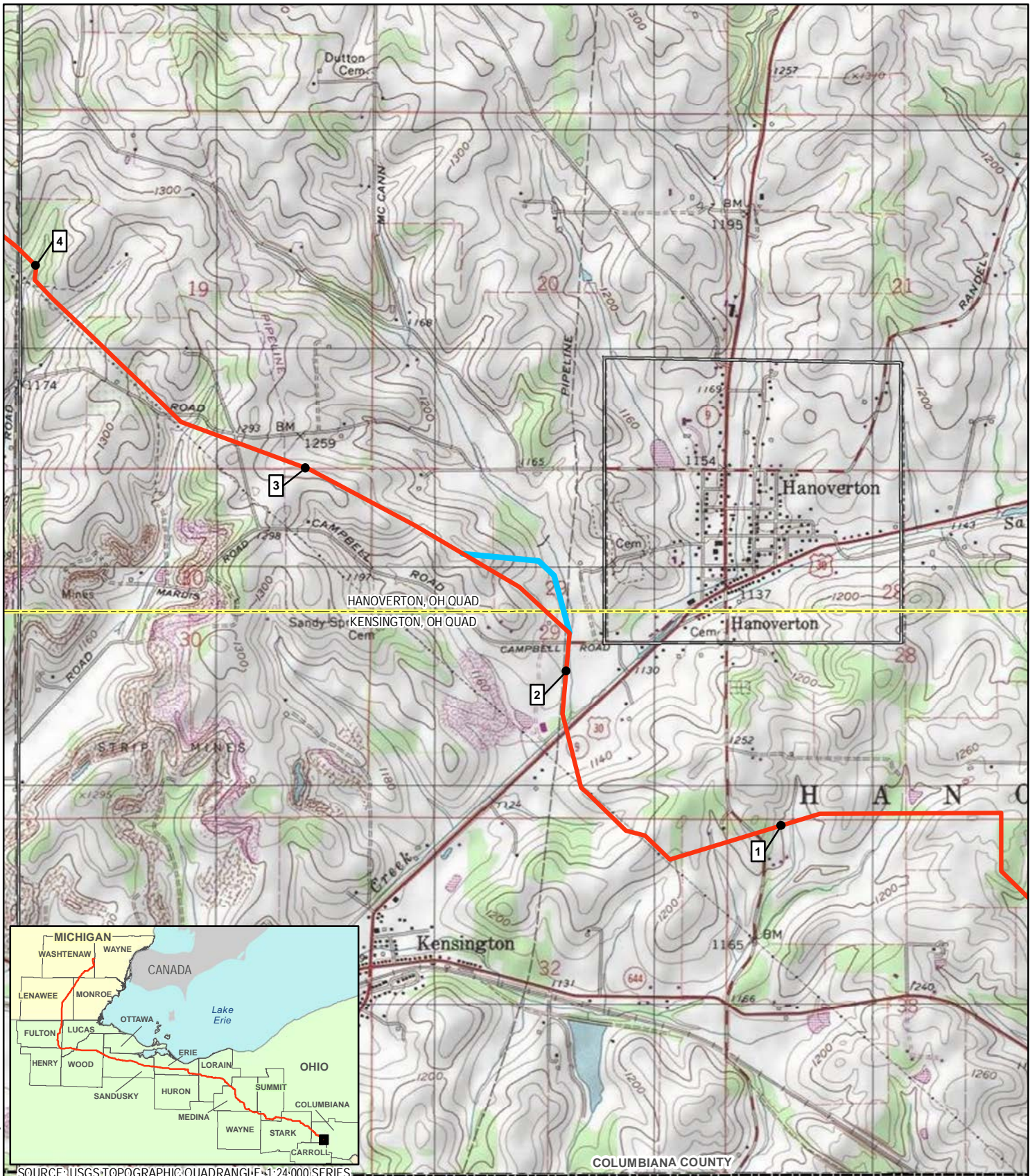
- 1 MILEPOST
- PROPOSED MAINLINE PIPELINE
- PROPOSED INTERCONNECTING PIPELINE TO TGP
- ALTERNATIVE ROUTE
- USGS QUADRANGLE BOUNDARY
- COUNTY BOUNDARY
- MUNICIPAL BOUNDARY
- STATE BOUNDARY
- PUBLIC LANDS



REVISION RECORD			
NO.	REVISION - DESCRIPTION	DATE	MOC#

TITLE: NEXUS GAS TRANSMISSION PROJECT ALTERNATIVE ROUTE MP 1.3 - USGS QUAD MAP		
LOC.: COLUMBIANA COUNTY, OHIO	MOC: 131	
CKD. BY: KM	DRN. BY: CM	DATE: 3/6/2015
SCALE: 1" equals 2,000 feet	FIGURE: 10.6.2-1	MAP 1 of 54

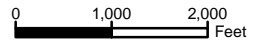




Coordinate System: NAD 1983 UTM Zone 17N Foot US

SOURCE: USGS TOPOGRAPHIC QUADRANGLE #1:24,000 SERIES

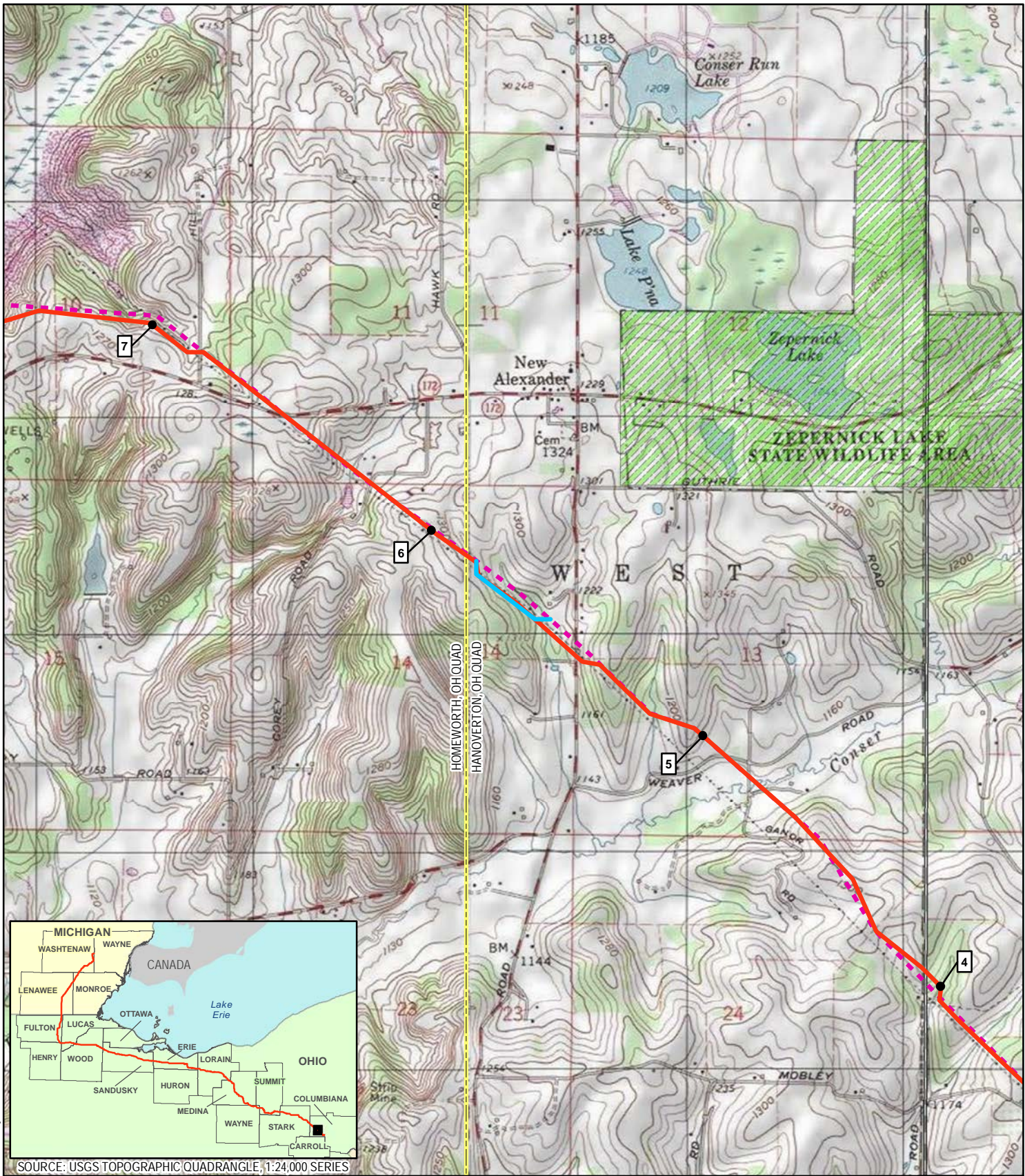
- 1 MILEPOST
- PROPOSED MAINLINE PIPELINE
- ALTERNATIVE ROUTE
- USGS QUADRANGLE BOUNDARY
- PUBLIC LANDS
- COUNTY BOUNDARY
- MUNICIPAL BOUNDARY
- STATE BOUNDARY



REVISION RECORD			
NO.	REVISION - DESCRIPTION	DATE	MO#

TITLE: NEXUS GAS TRANSMISSION PROJECT ALTERNATIVE ROUTE MP 2.1 - USGS QUAD MAP		
LOC.: COLUMBIANA COUNTY, OHIO	MOC: 126	
CKD. BY: KM	DRN. BY: CM	DATE: 3/6/2015
SCALE: 1" equals 2,000 feet	FIGURE: 10.6.2-2	MAP 2 of 54

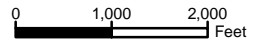




Coordinate System: NAD 1983 UTM Zone 17N Foot US

SOURCE: USGS TOPOGRAPHIC QUADRANGLE, 1:24,000 SERIES

- 1 MILEPOST
- PROPOSED MAINLINE PIPELINE
- FORMER MAINLINE PIPELINE FILED 09.22.2014
- ALTERNATIVE ROUTE
- USGS QUADRANGLE BOUNDARY
- PUBLIC LANDS
- COUNTY BOUNDARY
- MUNICIPAL BOUNDARY
- STATE BOUNDARY

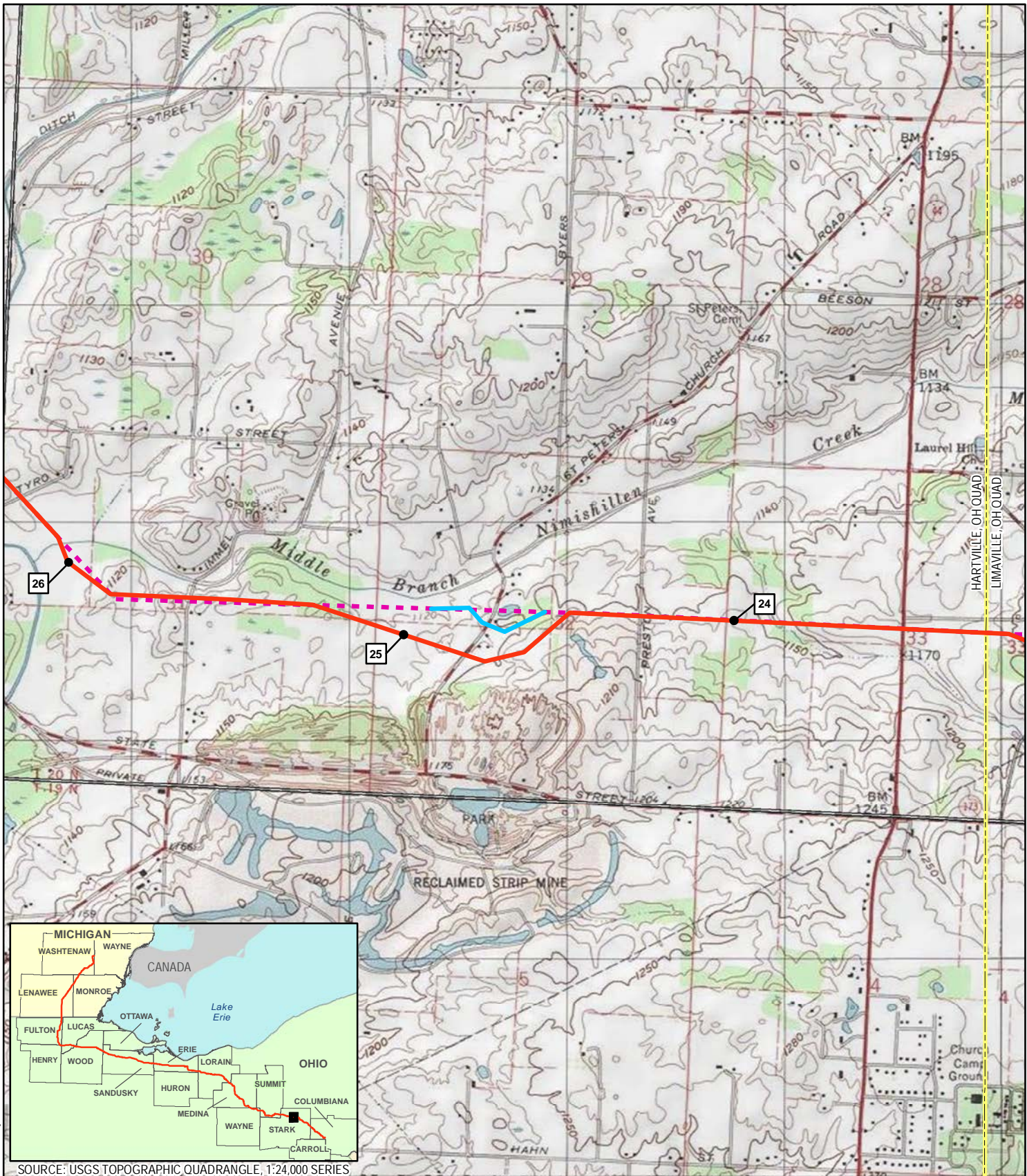


REVISION RECORD			
NO.	REVISION - DESCRIPTION	DATE	MOC#

TITLE: NEXUS GAS TRANSMISSION PROJECT ALTERNATIVE ROUTE MP 5.6 - USGS QUAD MAP		
LOC.: COLUMBIANA COUNTY, OHIO	MOC: 13	
CKD. BY: KM	DRN. BY: CM	DATE: 3/6/2015
SCALE: 1" equals 2,000 feet	FIGURE: 10.6.2-3	MAP 3 of 54





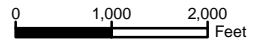


Coordinate System: NAD 1983 UTM Zone 17N Foot US



SOURCE: USGS TOPOGRAPHIC QUADRANGLE, 1:24,000 SERIES

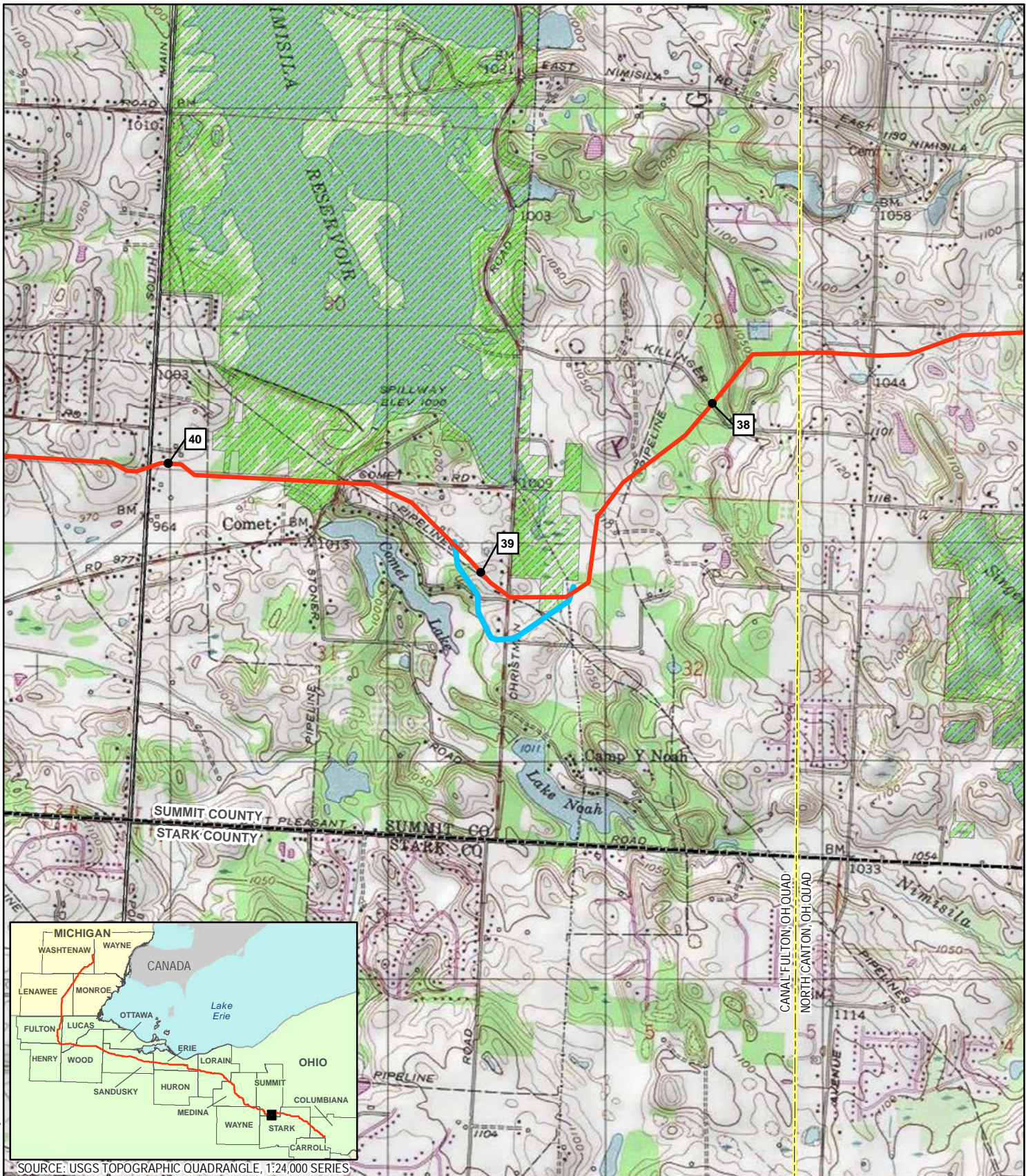
- 1 MILEPOST
- PROPOSED MAINLINE PIPELINE
- FORMER MAINLINE PIPELINE FILED 09.22.2014
- ALTERNATIVE ROUTE
- USGS QUADRANGLE BOUNDARY
- COUNTY BOUNDARY
- MUNICIPAL BOUNDARY
- STATE BOUNDARY
- PUBLIC LANDS



REVISION RECORD			
NO.	REVISION - DESCRIPTION	DATE	MOC#

TITLE: NEXUS GAS TRANSMISSION PROJECT ALTERNATIVE ROUTE MP 24.5 - USGS QUAD MAP		
LOC.: STARK COUNTY, OHIO	MOC: 8	
CKD. BY: KM	DRN. BY: CM	DATE: 3/6/2015
SCALE: 1" equals 2,000 feet	FIGURE: 10.6.2-4	MAP 4 of 54



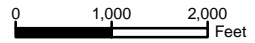


Coordinate System: NAD 1983 UTM Zone 17N Foot US



SOURCE: USGS TOPOGRAPHIC QUADRANGLE, 1:24,000 SERIES

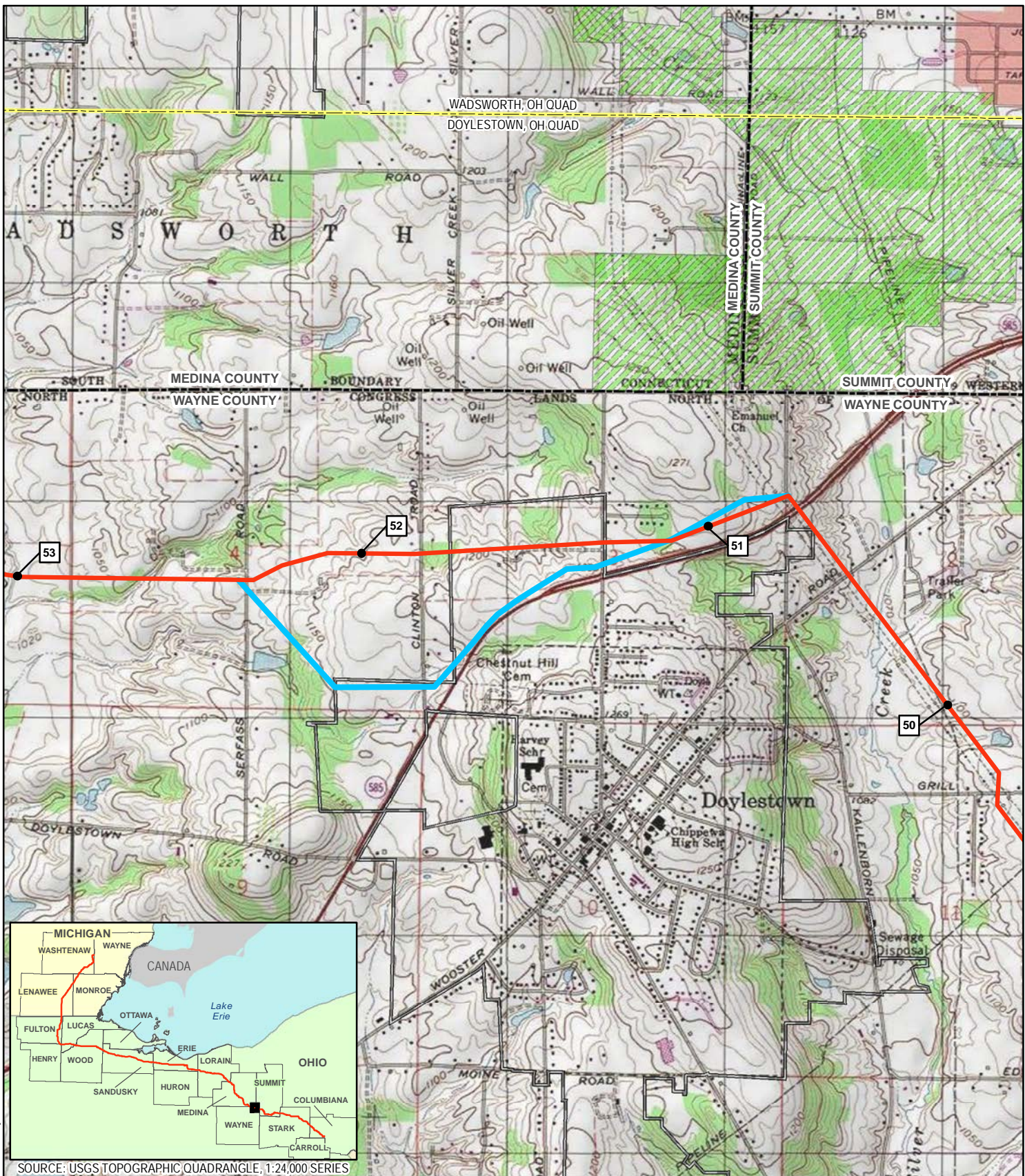
- 1 MILEPOST
- PROPOSED MAINLINE PIPELINE
- ALTERNATIVE ROUTE
- USGS QUADRANGLE BOUNDARY
- PUBLIC LANDS
- COUNTY BOUNDARY
- MUNICIPAL BOUNDARY
- STATE BOUNDARY



REVISION RECORD			
NO.	REVISION - DESCRIPTION	DATE	MOC#

TITLE: NEXUS GAS TRANSMISSION PROJECT ALTERNATIVE ROUTE MP 38.7 - USGS QUAD MAP		
LOC.: SUMMIT COUNTY, OHIO	MOC: 59	
CKD. BY: KM	DRN. BY: CM	DATE: 3/6/2015
SCALE: 1" equals 2,000 feet	FIGURE: 10.6.2-5	MAP 5 of 54

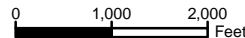




Coordinate System: NAD 1983 UTM Zone 17N Foot US

SOURCE: USGS TOPOGRAPHIC QUADRANGLE, 1:24,000 SERIES

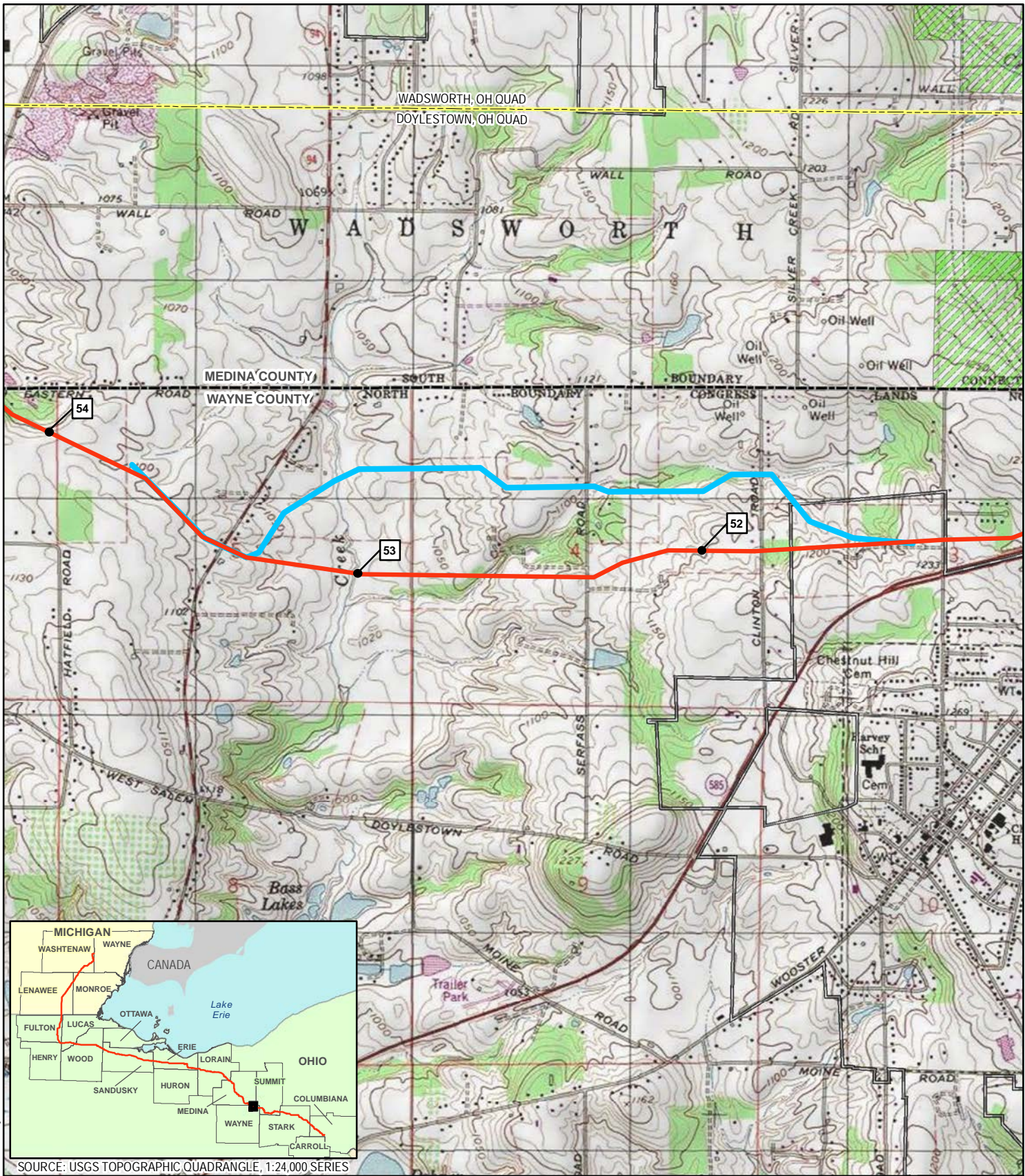
- 1 MILEPOST
- PROPOSED MAINLINE PIPELINE
- ALTERNATIVE ROUTE
- USGS QUADRANGLE BOUNDARY
- PUBLIC LANDS
- COUNTY BOUNDARY
- MUNICIPAL BOUNDARY
- STATE BOUNDARY



REVISION RECORD			
NO.	REVISION - DESCRIPTION	DATE	MO#

TITLE: NEXUS GAS TRANSMISSION PROJECT ALTERNATIVE ROUTE MP 50.8 - USGS QUAD MAP		
LOC.: WAYNE COUNTY, OHIO	MOC: 136	
CKD. BY: KM	DRN. BY: CM	DATE: 3/6/2015
SCALE: 1" equals 2,000 feet	FIGURE: 10.6.2-6	MAP 6 of 54

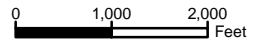




Coordinate System: NAD 1983 UTM Zone 17N Foot US

SOURCE: USGS TOPOGRAPHIC QUADRANGLE, 1:24,000 SERIES

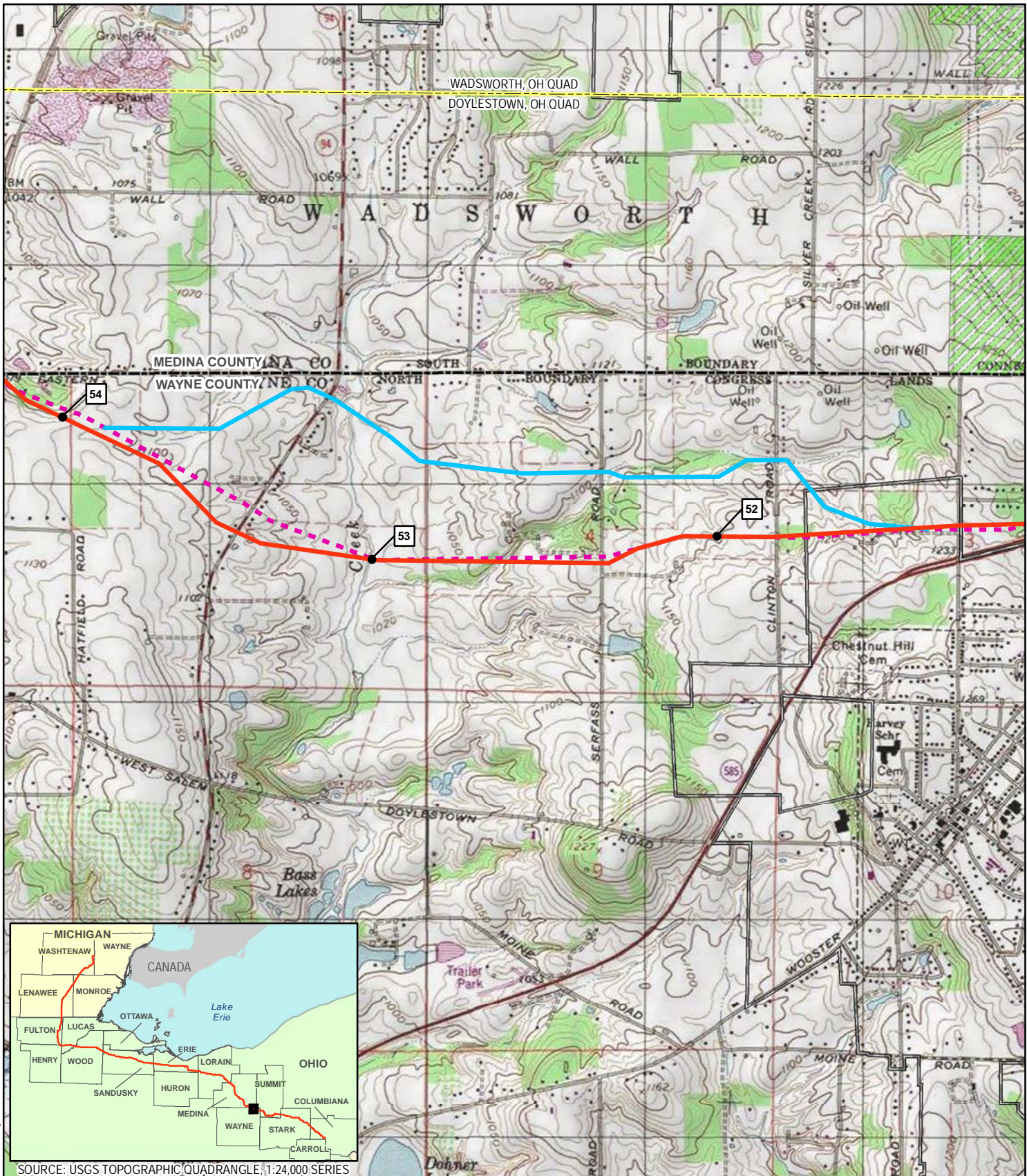
- 1 MILEPOST
- PROPOSED MAINLINE PIPELINE
- ALTERNATIVE ROUTE
- USGS QUADRANGLE BOUNDARY
- COUNTY BOUNDARY
- MUNICIPAL BOUNDARY
- PUBLIC LANDS
- STATE BOUNDARY



REVISION RECORD			
NO.	REVISION - DESCRIPTION	DATE	MO#

TITLE: NEXUS GAS TRANSMISSION PROJECT ALTERNATIVE ROUTE MP 51.4 - USGS QUAD MAP		
LOC.: WAYNE COUNTY, OHIO	MOC: 55	
CKD. BY: KM	DRN. BY: CM	DATE: 3/6/2015
SCALE: 1" equals 2,000 feet	FIGURE: 10.6.2-7	MAP 7 of 54





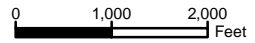
WADSWORTH, OH QUAD  
DOYLESTOWN, OH QUAD

MEDINA COUNTY, OH CO  
WAYNE COUNTY, OH CO



SOURCE: USGS TOPOGRAPHIC QUADRANGLE, 1:24,000 SERIES

- 1 MILEPOST
- PROPOSED MAINLINE PIPELINE
- FORMER MAINLINE PIPELINE FILED 09.22.2014
- ALTERNATIVE ROUTE
- USGS QUADRANGLE BOUNDARY
- PUBLIC LANDS
- COUNTY BOUNDARY
- MUNICIPAL BOUNDARY
- STATE BOUNDARY

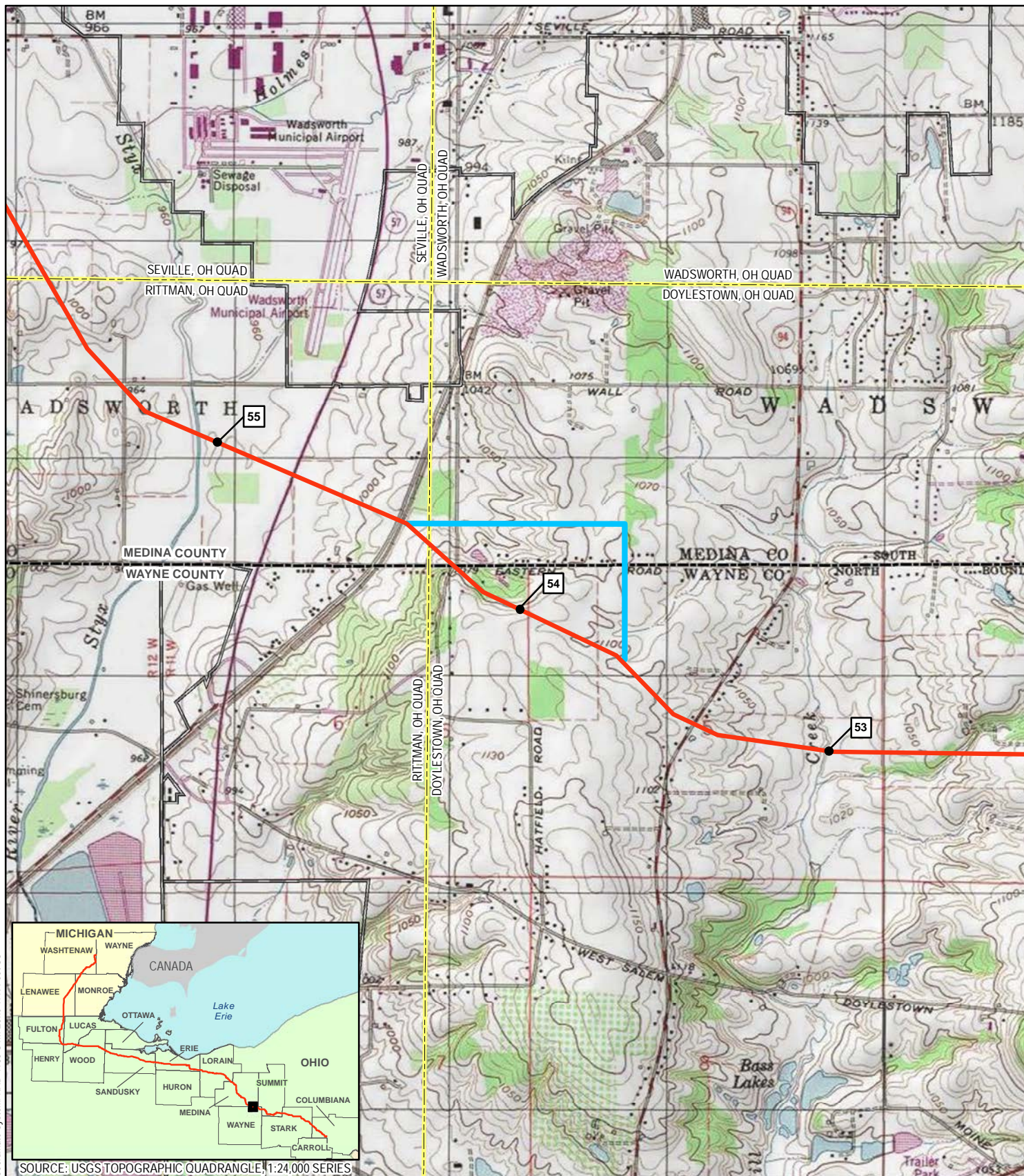


Coordinate System: NAD 1983 UTM Zone 17N Foot US

REVISION RECORD			
NO.	REVISION - DESCRIPTION	DATE	MOC#

TITLE: NEXUS GAS TRANSMISSION PROJECT ALTERNATIVE ROUTE MP 51.4 - USGS QUAD MAP		
LOC.: WAYNE COUNTY, OHIO	MOC: 40	
CKD. BY: KM	DRN. BY: CM	DATE: 3/6/2015
SCALE: 1" equals 2,000 feet	FIGURE: 10.6.2-8	MAP 8 of 54



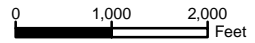


Coordinate System: NAD 1983 UTM Zone 17N Foot US



SOURCE: USGS TOPOGRAPHIC QUADRANGLE, 1:24,000 SERIES

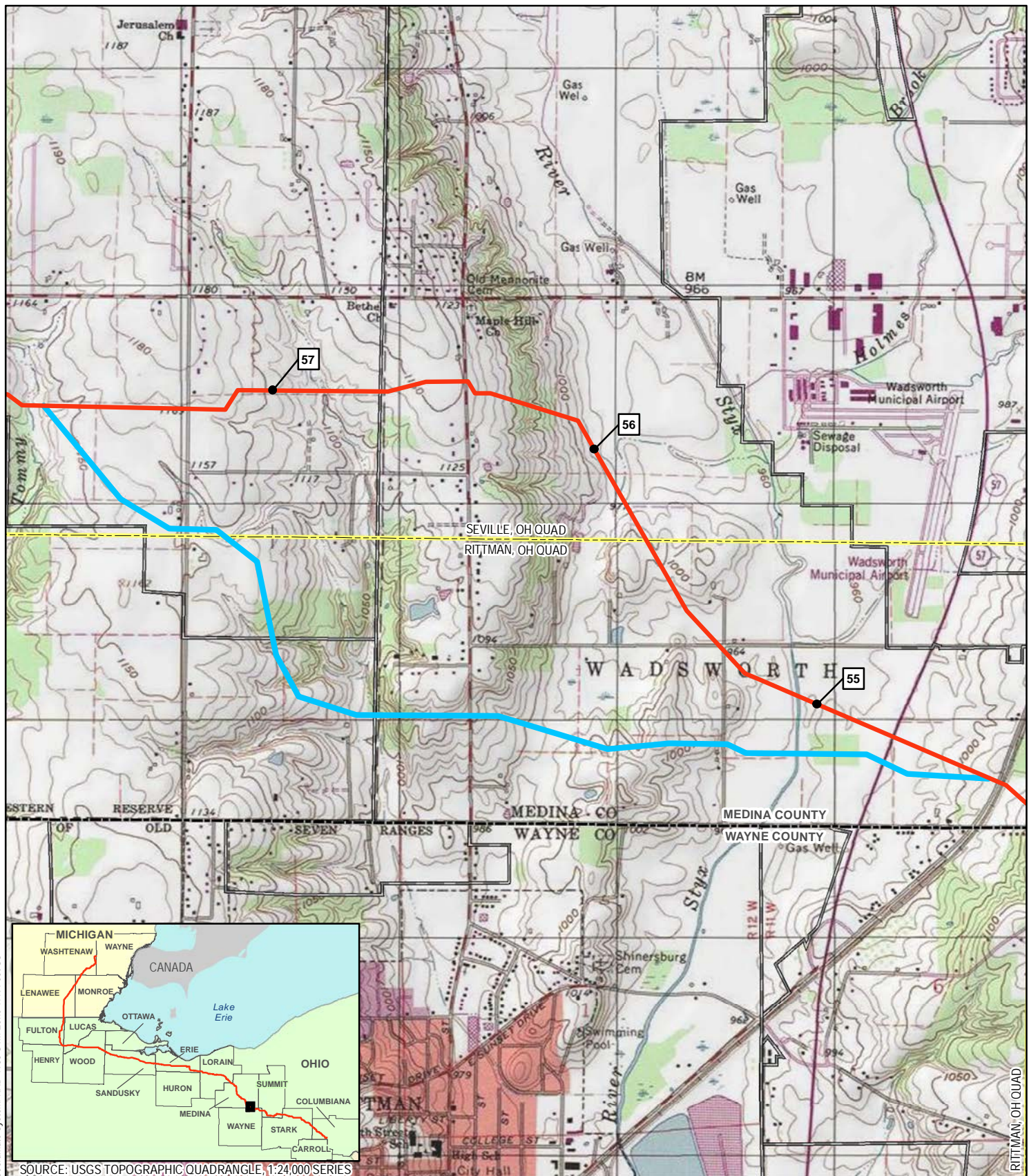
- 1 MILEPOST
- PROPOSED MAINLINE PIPELINE
- ALTERNATIVE ROUTE
- USGS QUADRANGLE BOUNDARY
- PUBLIC LANDS
- COUNTY BOUNDARY
- MUNICIPAL BOUNDARY
- STATE BOUNDARY



REVISION RECORD			
NO.	REVISION - DESCRIPTION	DATE	MO#

TITLE: NEXUS GAS TRANSMISSION PROJECT ALTERNATIVE ROUTE MP 53.7 - USGS QUAD MAP		
LOC.: MEDINA COUNTY; WAYNE COUNTY, OHIO		MOC: 116
CKD. BY: KM	DRN. BY: CM	DATE: 3/6/2015
SCALE: 1" equals 2,000 feet	FIGURE: 10.6.2-9	MAP 9 of 54



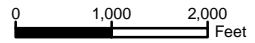


Coordinate System: NAD 1983 UTM Zone 17N Foot US



SOURCE: USGS TOPOGRAPHIC QUADRANGLE, 1:24,000 SERIES

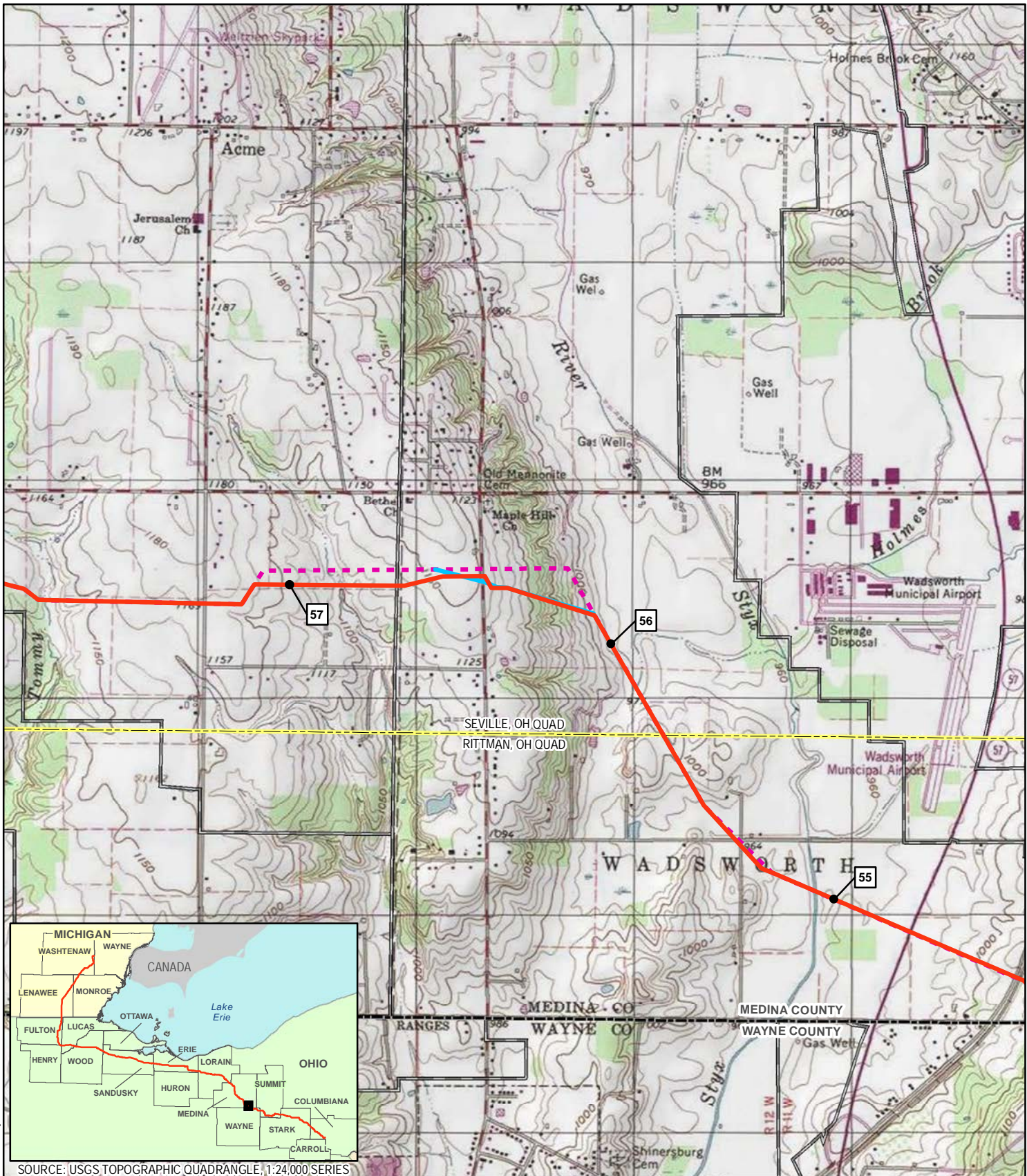
- 1 MILEPOST
- PROPOSED MAINLINE PIPELINE
- ALTERNATIVE ROUTE
- USGS QUADRANGLE BOUNDARY
- COUNTY BOUNDARY
- MUNICIPAL BOUNDARY
- PUBLIC LANDS
- STATE BOUNDARY



REVISION RECORD			
NO.	REVISION - DESCRIPTION	DATE	MOC#

TITLE: NEXUS GAS TRANSMISSION PROJECT ALTERNATIVE ROUTE MP 54.5 - USGS QUAD MAP		
LOC.: MEDINA COUNTY, OHIO	MOC: 56	
CKD. BY: KM	DRN. BY: CM	DATE: 3/6/2015
SCALE: 1" equals 2,000 feet	FIGURE: 10.6.2-10	MAP 10 of 54



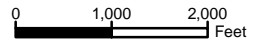


Coordinate System: NAD 1983 UTM Zone 17N Foot US



SOURCE: USGS TOPOGRAPHIC QUADRANGLE, 1:24,000, SERIES

- 1 MILEPOST
- PROPOSED MAINLINE PIPELINE
- FORMER MAINLINE PIPELINE FILED 01.23.15
- ALTERNATIVE ROUTE
- USGS QUADRANGLE BOUNDARY
- PUBLIC LANDS
- COUNTY BOUNDARY
- MUNICIPAL BOUNDARY
- STATE BOUNDARY

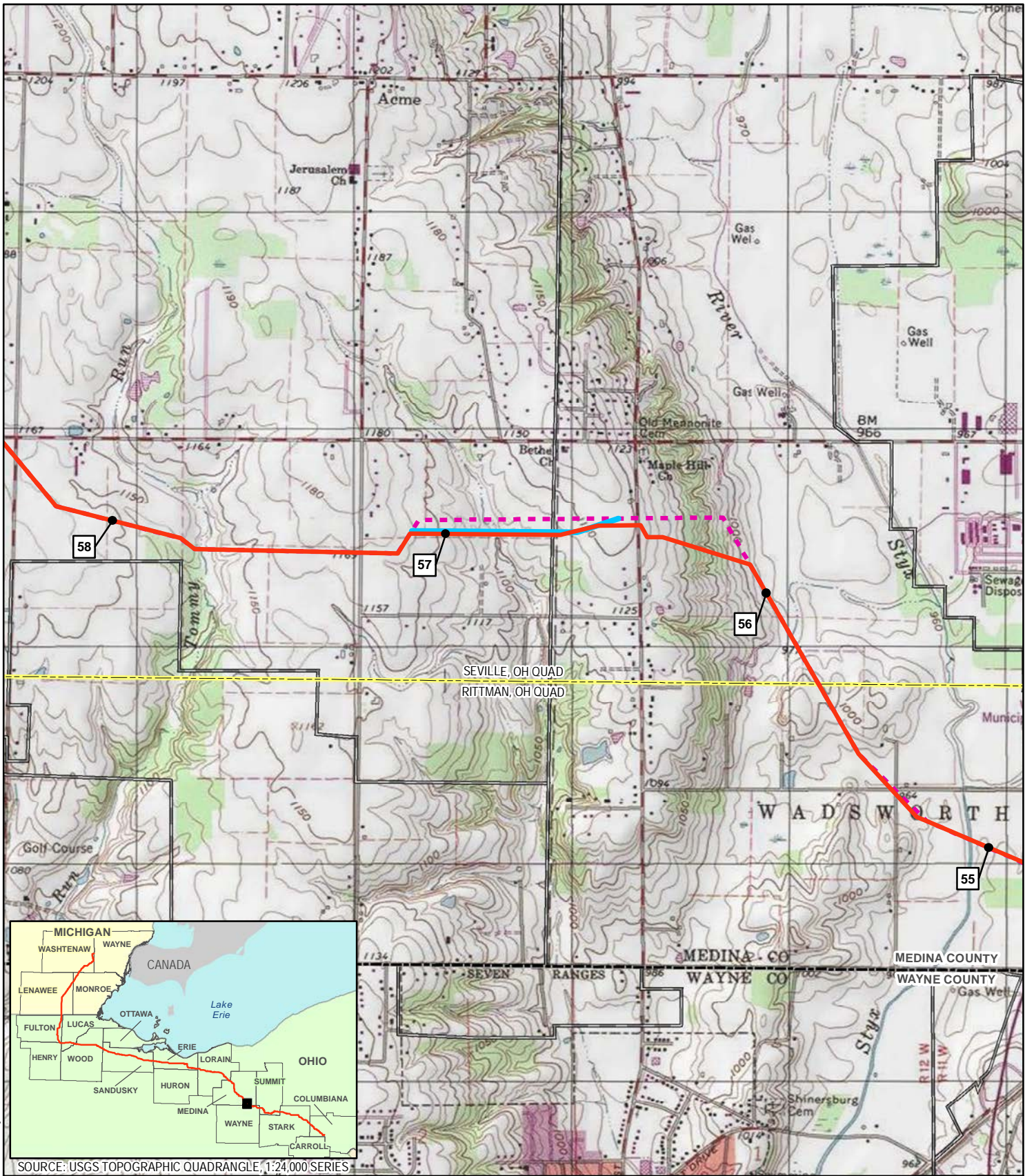


REVISION RECORD			
NO.	REVISION - DESCRIPTION	DATE	MOC#

TITLE: NEXUS GAS TRANSMISSION PROJECT ALTERNATIVE ROUTE MP 56.1 - USGS QUAD MAP		
LOC.: MEDINA COUNTY, OHIO	MOC: 25	
CKD. BY: KM	DRN. BY: CM	DATE: 3/6/2015
SCALE: 1"=2,000 feet	FIGURE: 10.6.2-11	MAP 11 of 54

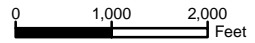






Coordinate System: NAD 1983 UTM Zone 17N Foot US

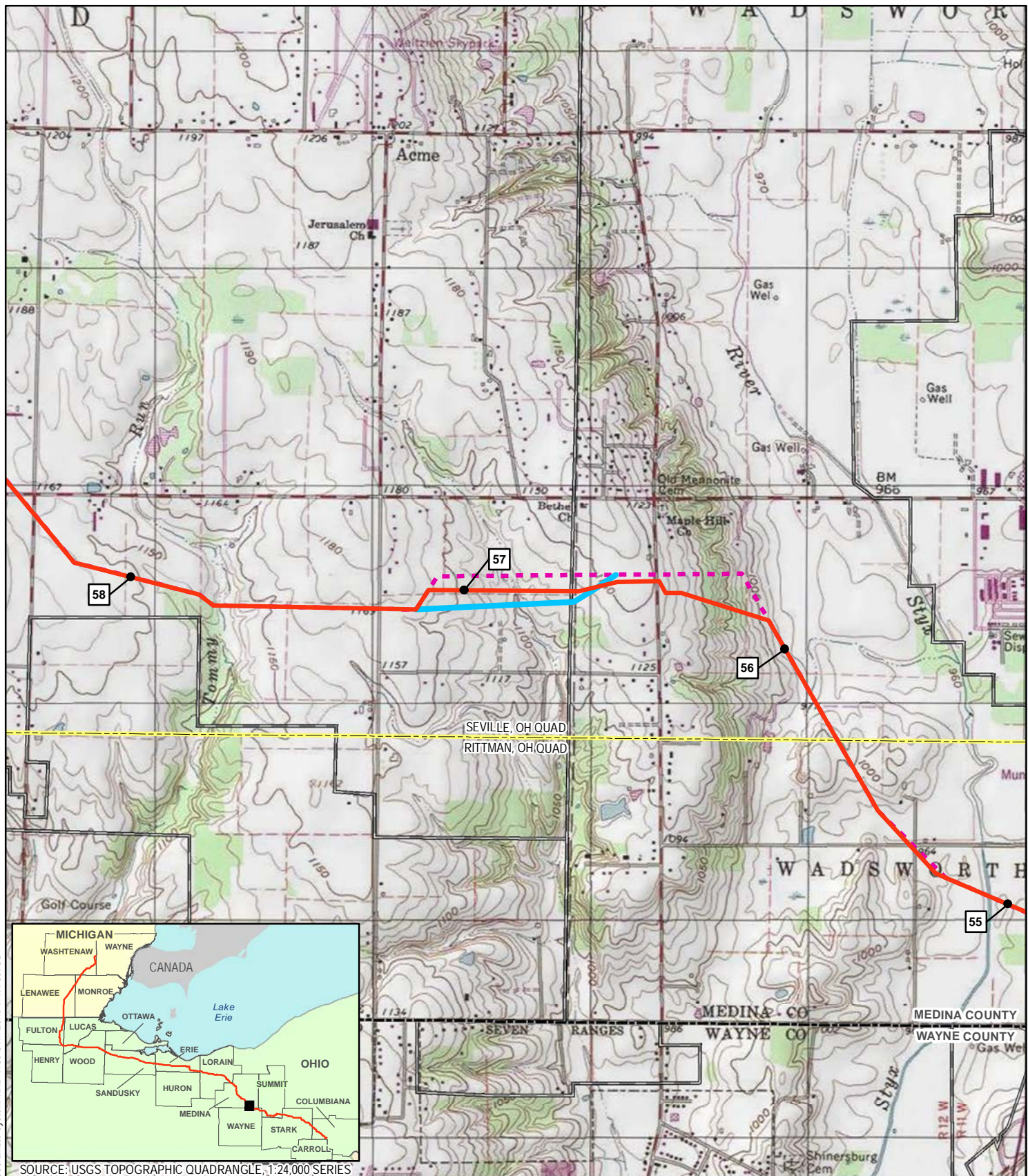
- 1 MILEPOST
- PROPOSED MAINLINE PIPELINE
- FORMER MAINLINE PIPELINE FILED 01.23.15
- ALTERNATIVE ROUTE
- USGS QUADRANGLE BOUNDARY
- COUNTY BOUNDARY
- STATE BOUNDARY
- PUBLIC LANDS
- MUNICIPAL BOUNDARY



REVISION RECORD			
NO.	REVISION - DESCRIPTION	DATE	MOC#

<b>TITLE:</b> NEXUS GAS TRANSMISSION PROJECT ALTERNATIVE ROUTE MP 56.5 - USGS QUAD MAP		
LOC.: MEDINA COUNTY, OHIO	MOC: 34	
CKD. BY: KM	DRN. BY: CM	DATE: 3/6/2015
SCALE: 1" equals 2,000 feet	FIGURE: 10.6.2-12	MAP 12 of 54



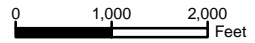


Coordinate System: NAD 1983 UTM Zone 17N Foot US



SOURCE: USGS TOPOGRAPHIC QUADRANGLE, 1:24,000 SERIES

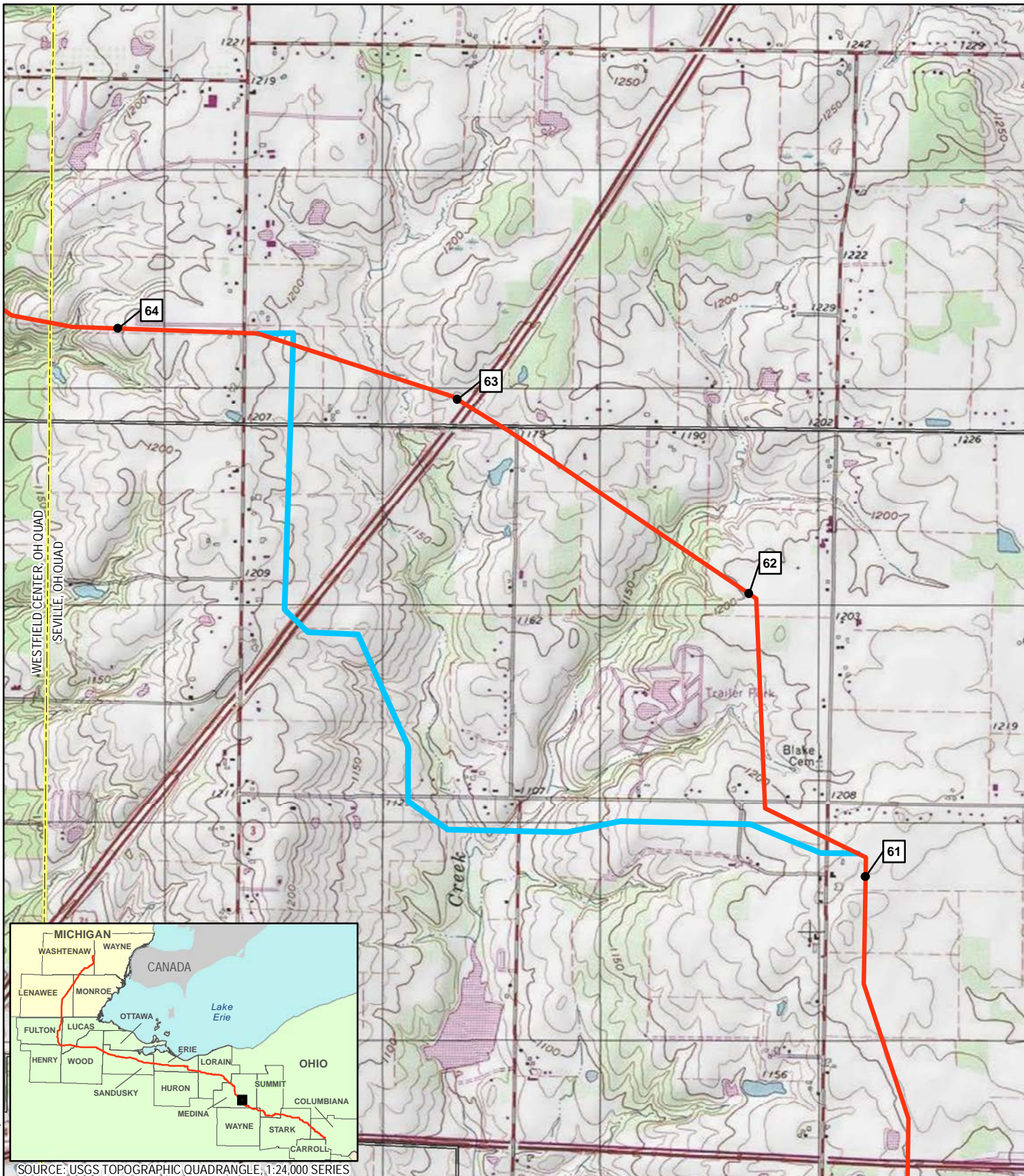
- 1 MILEPOST
- PROPOSED MAINLINE PIPELINE
- FORMER MAINLINE PIPELINE FILED 01.23.15
- ALTERNATIVE ROUTE
- USGS QUADRANGLE BOUNDARY
- PUBLIC LANDS
- COUNTY BOUNDARY
- MUNICIPAL BOUNDARY
- STATE BOUNDARY



REVISION RECORD			
NO.	REVISION - DESCRIPTION	DATE	MOC#

TITLE: NEXUS GAS TRANSMISSION PROJECT ALTERNATIVE ROUTE MP 56.6 - USGS QUAD MAP		
LOC.: MEDINA COUNTY, OHIO	MOC: 29	
CKD. BY: KM	DRN. BY: CM	DATE: 3/6/2015
SCALE: 1" equals 2,000 feet	FIGURE: 10.6.2-13	MAP 13 of 54

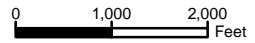




Coordinate System: NAD 1983 UTM Zone 17N Foot US

SOURCE: USGS TOPOGRAPHIC QUADRANGLE, 1:24,000 SERIES

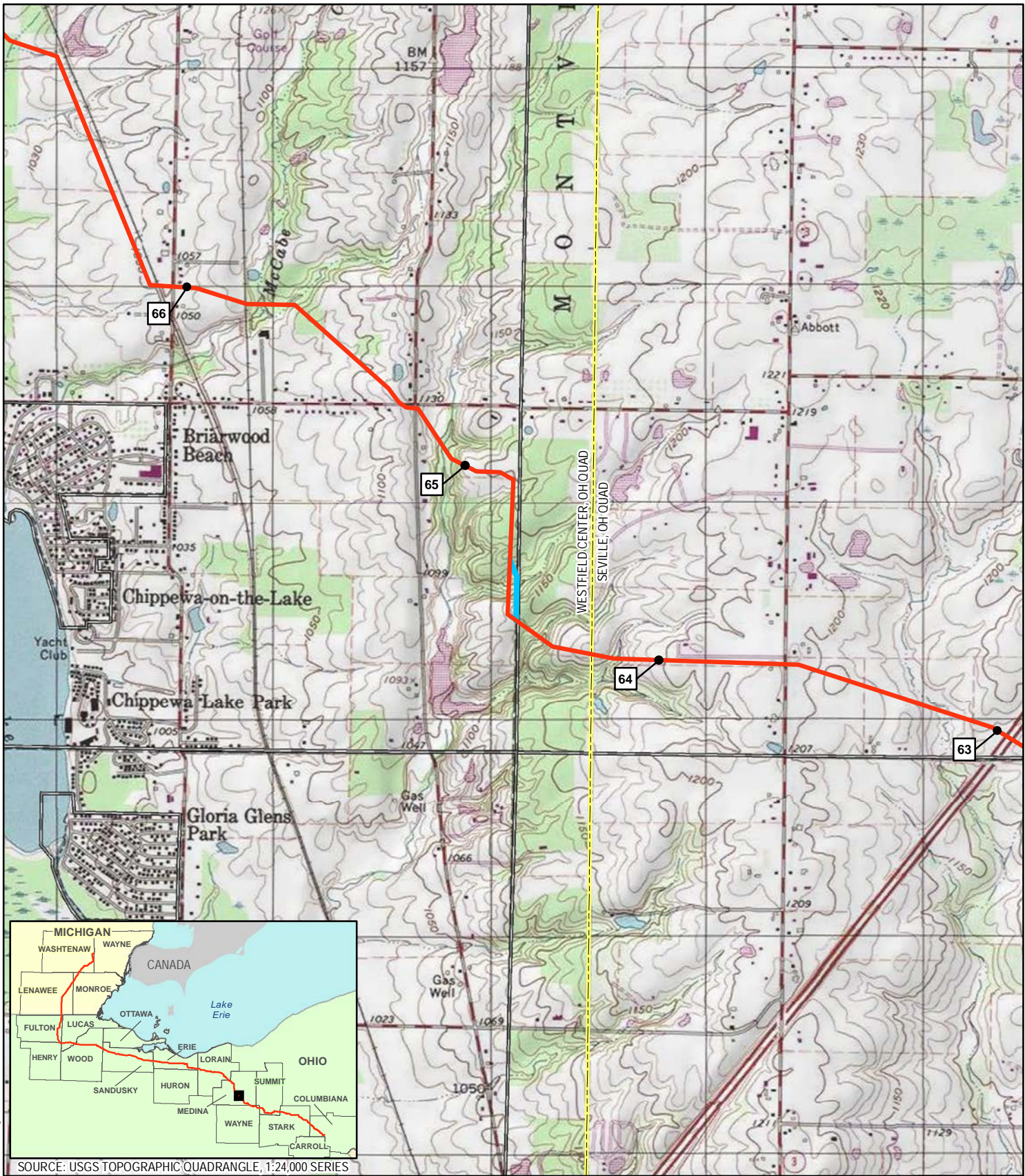
- 1 MILEPOST
- PROPOSED MAINLINE PIPELINE
- ALTERNATIVE ROUTE
- USGS QUADRANGLE BOUNDARY
- COUNTY BOUNDARY
- MUNICIPAL BOUNDARY
- STATE BOUNDARY
- PUBLIC LANDS



REVISION RECORD			
NO.	REVISION - DESCRIPTION	DATE	MOC#

<b>TITLE:</b> NEXUS GAS TRANSMISSION PROJECT ALTERNATIVE ROUTE MP 61.1 - USGS QUAD MAP		
LOC.: MEDINA COUNTY, OHIO	MOC: 137	
CKD. BY: KM	DRN. BY: CM	DATE: 3/6/2015
SCALE: 1" equals 2,000 feet	FIGURE: 10.6.2-14	MAP 14 of 54



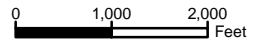


Coordinate System: NAD 1983 UTM Zone 17N Foot US



SOURCE: USGS TOPOGRAPHIC QUADRANGLE, 1:24,000 SERIES

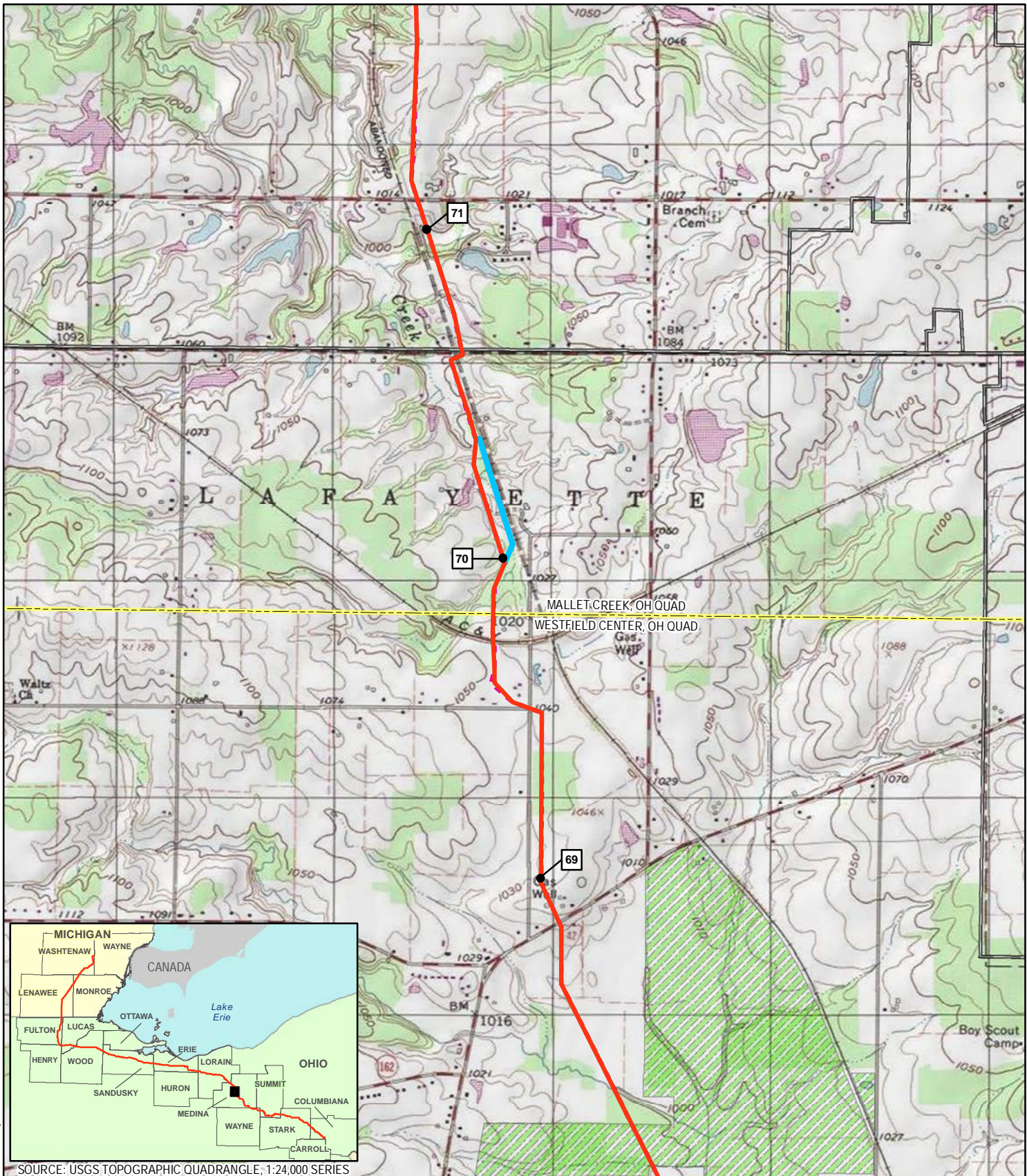
- 1 MILEPOST
- PROPOSED MAINLINE PIPELINE
- ALTERNATIVE ROUTE
- USGS QUADRANGLE BOUNDARY
- PUBLIC LANDS
- COUNTY BOUNDARY
- MUNICIPAL BOUNDARY
- STATE BOUNDARY



REVISION RECORD			
NO.	REVISION - DESCRIPTION	DATE	MOC#

TITLE: NEXUS GAS TRANSMISSION PROJECT ALTERNATIVE ROUTE MP 64.4 - USGS QUAD MAP		
LOC.: MEDINA COUNTY, OHIO		MOC: 106
CKD. BY: KM	DRN. BY: CM	DATE: 3/6/2015
SCALE: 1" equals 2,000 feet	FIGURE: 10.6.2-15	MAP 15 of 54



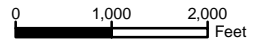


Coordinate System: NAD 1983 UTM Zone 17N Foot US



SOURCE: USGS TOPOGRAPHIC QUADRANGLE, 1:24,000 SERIES

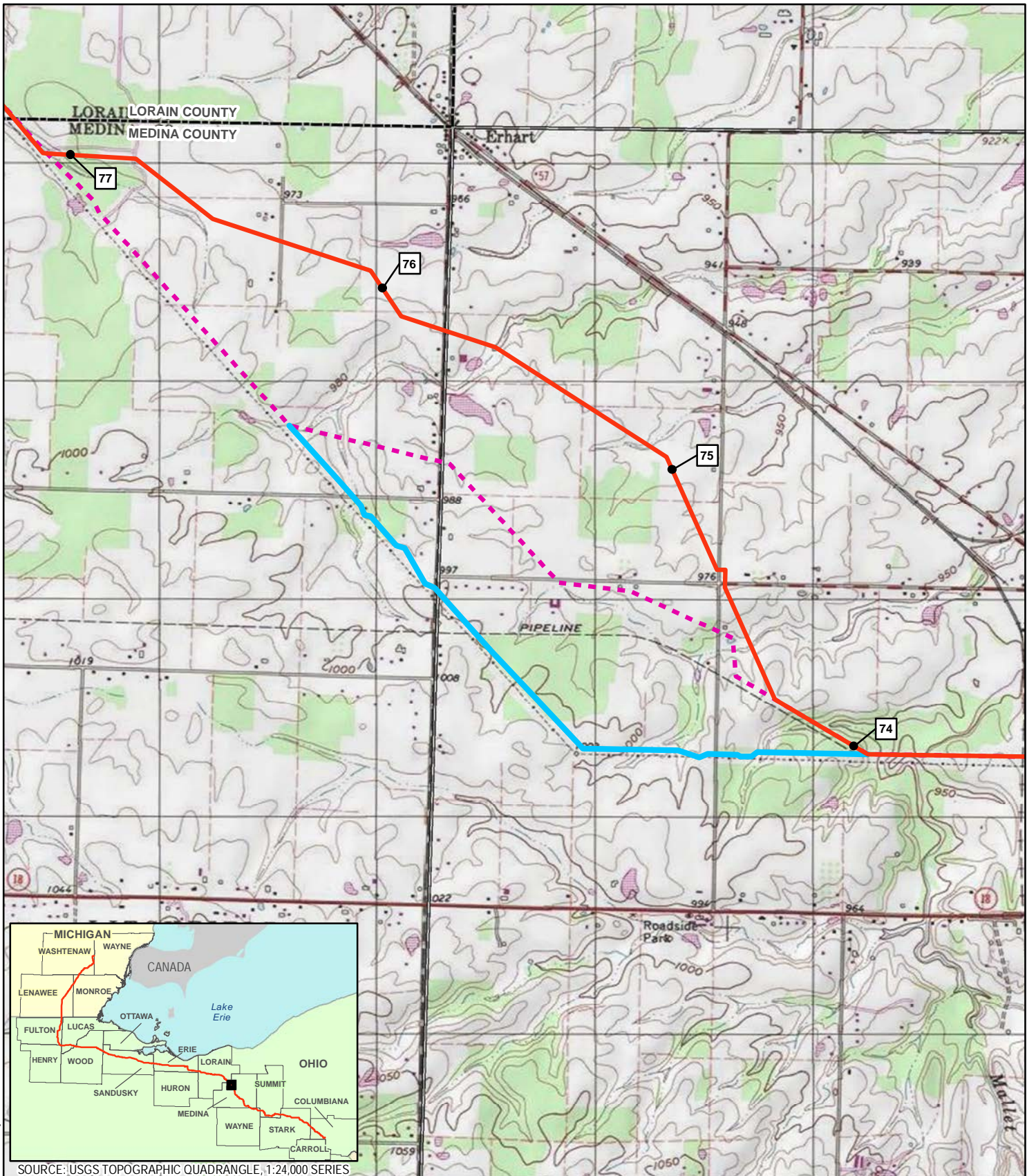
- |   |                          |                    |                |
|---|--------------------------|--------------------|----------------|
| <b>1</b> MILEPOST                       | USGS QUADRANGLE BOUNDARY | COUNTY BOUNDARY    | STATE BOUNDARY |
| PROPOSED MAINLINE PIPELINE              | PUBLIC LANDS             | MUNICIPAL BOUNDARY |                |
| FORMER MAINLINE PIPELINE FILED 01.23.15 |                          |                    |                |
| ALTERNATIVE ROUTE                       |                          |                    |                |



REVISION RECORD			
NO.	REVISION - DESCRIPTION	DATE	MOC#

TITLE: NEXUS GAS TRANSMISSION PROJECT ALTERNATIVE ROUTE MP 70 - USGS QUAD MAP		
LOC.: MEDINA COUNTY, OHIO	MOC: 53	
CKD. BY: KM	DRN. BY: CM	DATE: 3/6/2015
SCALE: 1" equals 2,000 feet	FIGURE: 10.6.2-16	MAP 16 of 54



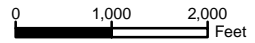


Coordinate System: NAD 1983 UTM Zone 17N Foot US



SOURCE: USGS TOPOGRAPHIC QUADRANGLE, 1:24,000 SERIES

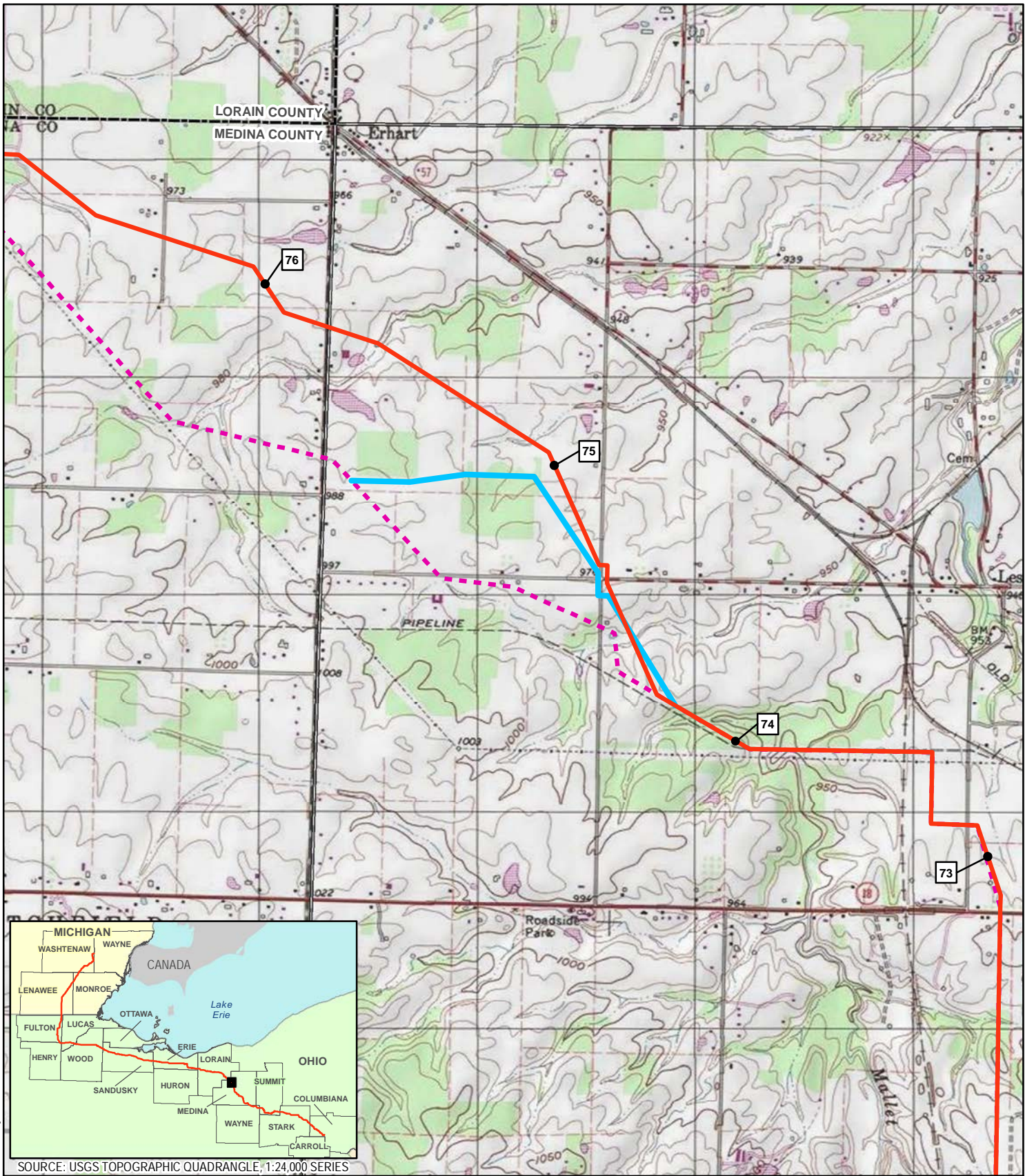
- 1 MILEPOST
- PROPOSED MAINLINE PIPELINE
- FORMER MAINLINE PIPELINE FILED 01.23.15
- ALTERNATIVE ROUTE
- USGS QUADRANGLE BOUNDARY
- PUBLIC LANDS
- COUNTY BOUNDARY
- MUNICIPAL BOUNDARY
- STATE BOUNDARY



REVISION RECORD			
NO.	REVISION - DESCRIPTION	DATE	MOC#

TITLE: NEXUS GAS TRANSMISSION PROJECT ALTERNATIVE ROUTE MP 74 - USGS QUAD MAP		
LOC.: MEDINA COUNTY, OHIO	MOC: 101	
CKD. BY: KM	DRN. BY: CM	DATE: 3/6/2015
SCALE: 1" equals 2,000 feet	FIGURE: 10.6.2-17	MAP 17 of 54



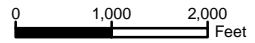


Coordinate System: NAD 1983 UTM Zone 17N Foot US



SOURCE: USGS TOPOGRAPHIC QUADRANGLE, 1:24,000 SERIES

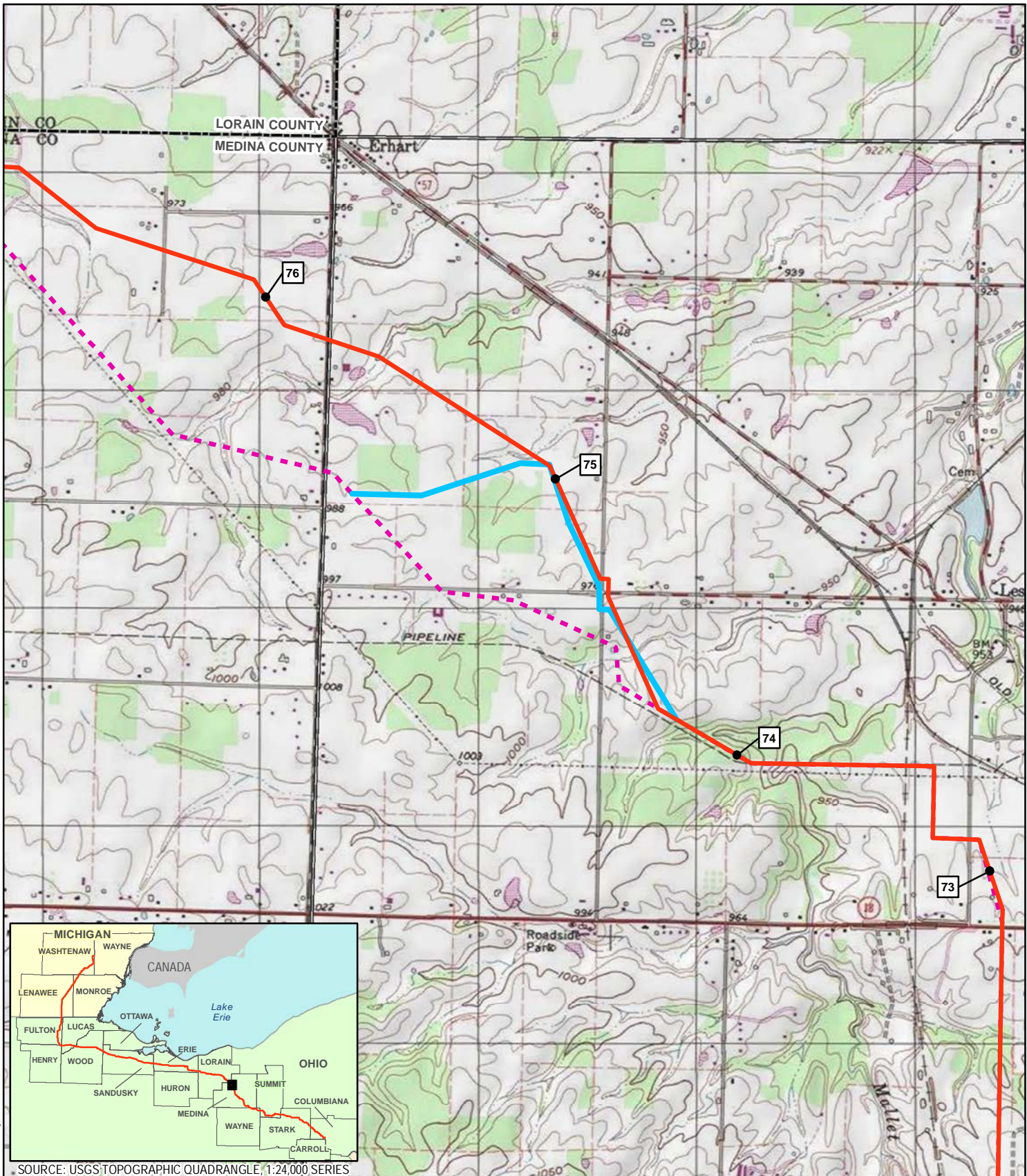
- 1 MILEPOST
- PROPOSED MAINLINE PIPELINE
- FORMER MAINLINE PIPELINE FILED 01.23.15
- ALTERNATIVE ROUTE
- USGS QUADRANGLE BOUNDARY
- PUBLIC LANDS
- COUNTY BOUNDARY
- MUNICIPAL BOUNDARY
- STATE BOUNDARY



REVISION RECORD			
NO.	REVISION - DESCRIPTION	DATE	MOC#

TITLE: NEXUS GAS TRANSMISSION PROJECT ALTERNATIVE ROUTE MP 74.2 - USGS QUAD MAP		
LOC.: MEDINA COUNTY, OHIO	MOC: 51	
CKD. BY: KM	DRN. BY: CM	DATE: 3/6/2015
SCALE: 1" equals 2,000 feet	FIGURE: 10.6.2-18	MAP 18 of 54



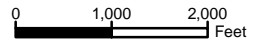


Coordinate System: NAD 1983 UTM Zone 17N Foot US



SOURCE: USGS TOPOGRAPHIC QUADRANGLE, 1:24,000 SERIES

- 1 MILEPOST
- PROPOSED MAINLINE PIPELINE
- FORMER MAINLINE PIPELINE FILED 01.23.15
- ALTERNATIVE ROUTE
- USGS QUADRANGLE BOUNDARY
- PUBLIC LANDS
- COUNTY BOUNDARY
- MUNICIPAL BOUNDARY
- STATE BOUNDARY

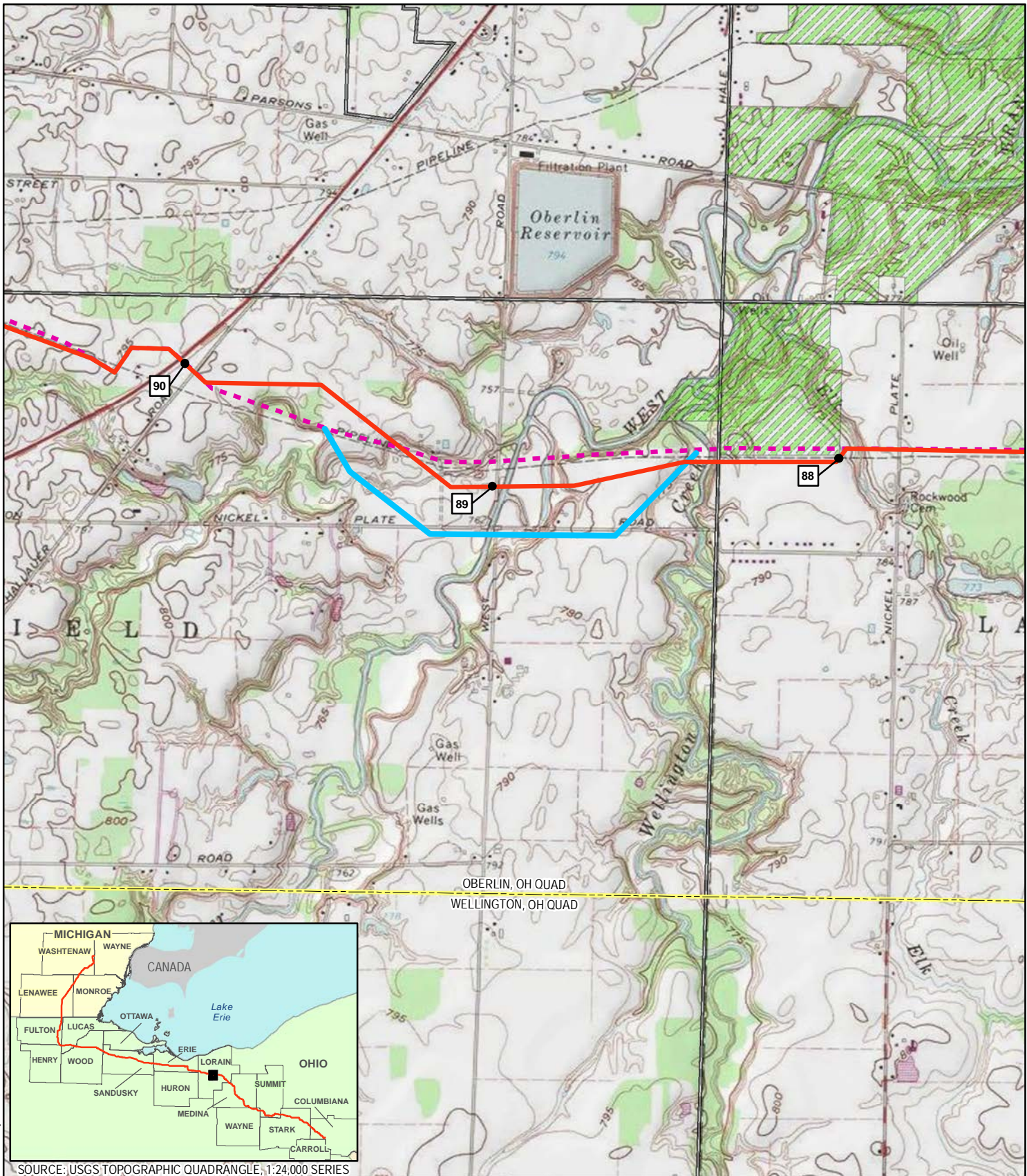


REVISION RECORD			
NO.	REVISION - DESCRIPTION	DATE	MOC#

TITLE: NEXUS GAS TRANSMISSION PROJECT ALTERNATIVE ROUTE MP 74.2 - USGS QUAD MAP		
LOC.: MEDINA COUNTY, OHIO	MOC: 65	
CKD. BY: KM	DRN. BY: CM	DATE: 3/6/2015
SCALE: 1" equals 2,000 feet	FIGURE: 10.6.2-19	MAP 19 of 54





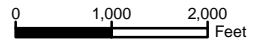


Coordinate System: NAD 1983 UTM Zone 17N Foot US



SOURCE: USGS TOPOGRAPHIC QUADRANGLE, 1:24,000 SERIES

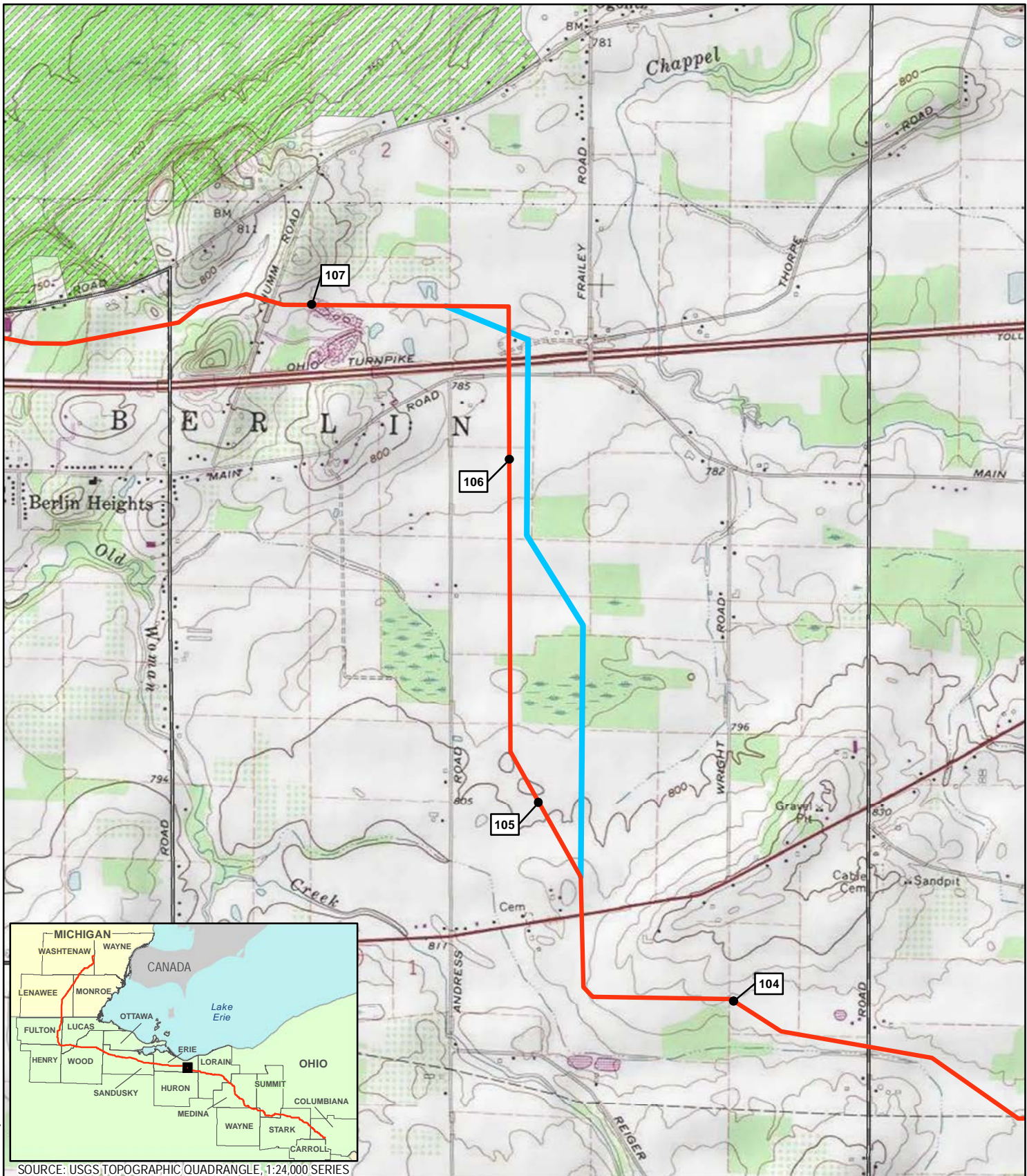
- 1 MILEPOST
- PROPOSED MAINLINE PIPELINE
- FORMER MAINLINE PIPELINE FILED 01.23.15
- ALTERNATIVE ROUTE
- USGS QUADRANGLE BOUNDARY
- PUBLIC LANDS
- COUNTY BOUNDARY
- MUNICIPAL BOUNDARY
- STATE BOUNDARY



REVISION RECORD			
NO.	REVISION - DESCRIPTION	DATE	MOC#

TITLE: NEXUS GAS TRANSMISSION PROJECT ALTERNATIVE ROUTE MP 88.4 - USGS QUAD MAP		
LOC.: LORAIN COUNTY, OHIO	MOC: 70	
CKD. BY: KM	DRN. BY: CM	DATE: 3/6/2015
SCALE: 1" equals 2,000 feet	FIGURE: 10.6.2-20	MAP 20 of 54



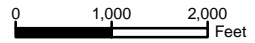


Coordinate System: NAD 1983 UTM Zone 17N Foot US



SOURCE: USGS TOPOGRAPHIC QUADRANGLE, 1:24,000 SERIES

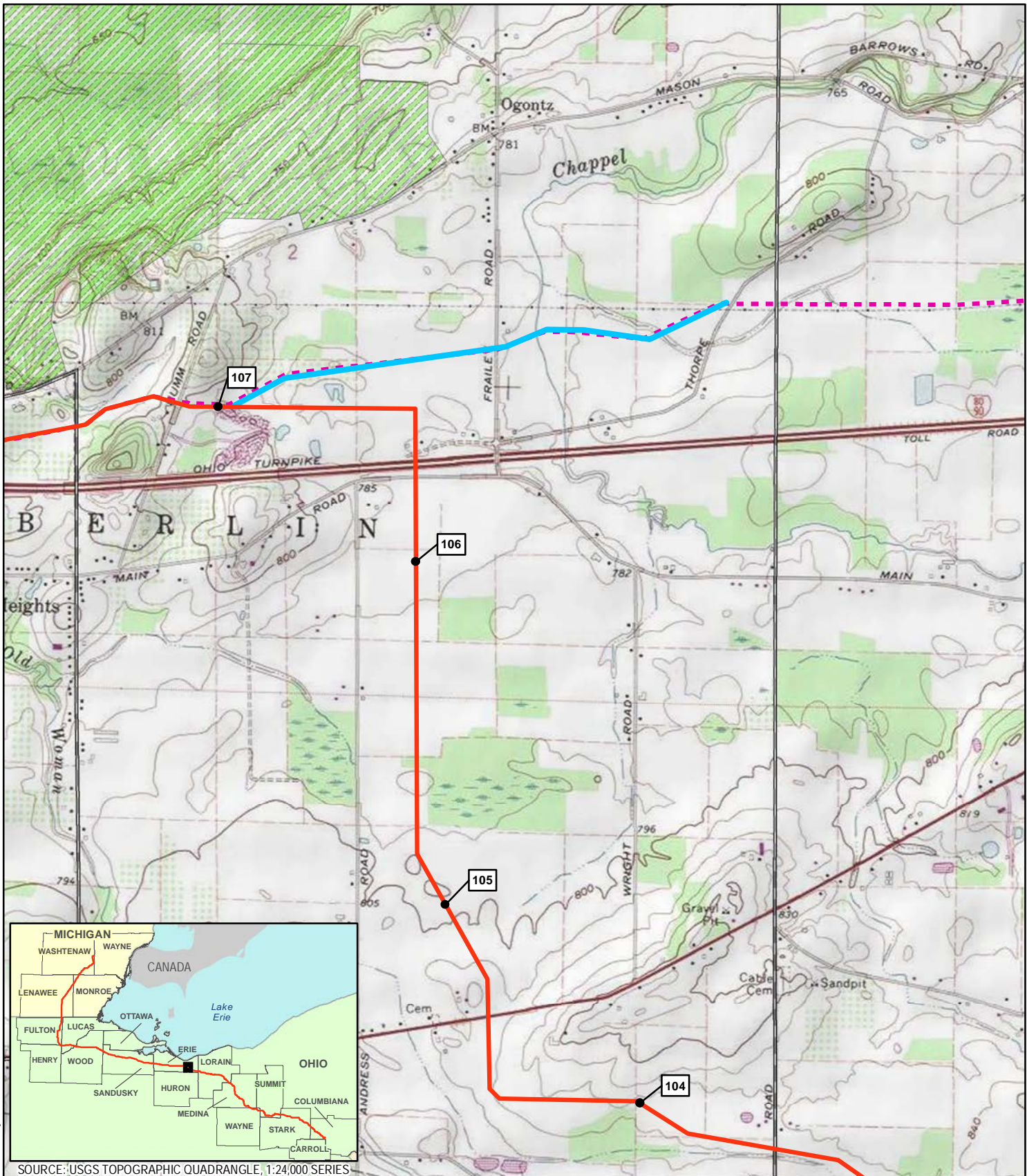
- 1 MILEPOST
- PROPOSED MAINLINE PIPELINE
- ALTERNATIVE ROUTE
- USGS QUADRANGLE BOUNDARY
- PUBLIC LANDS
- COUNTY BOUNDARY
- MUNICIPAL BOUNDARY
- STATE BOUNDARY



REVISION RECORD			
NO.	REVISION - DESCRIPTION	DATE	MOC#

<b>TITLE: NEXUS GAS TRANSMISSION PROJECT</b> <b>ALTERNATIVE ROUTE MP 104.8 - USGS QUAD MAP</b>		
LOC.: ERIE COUNTY, OHIO		MOC: 133
CKD. BY: KM	DRN. BY: CM	DATE: 3/6/2015
SCALE: 1" equals 2,000 feet	FIGURE: 10.6.2-21	MAP 21 of 54



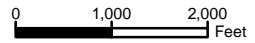


Coordinate System: NAD 1983 UTM Zone 17N Foot US



SOURCE: USGS TOPOGRAPHIC QUADRANGLE, 1:24,000 SERIES

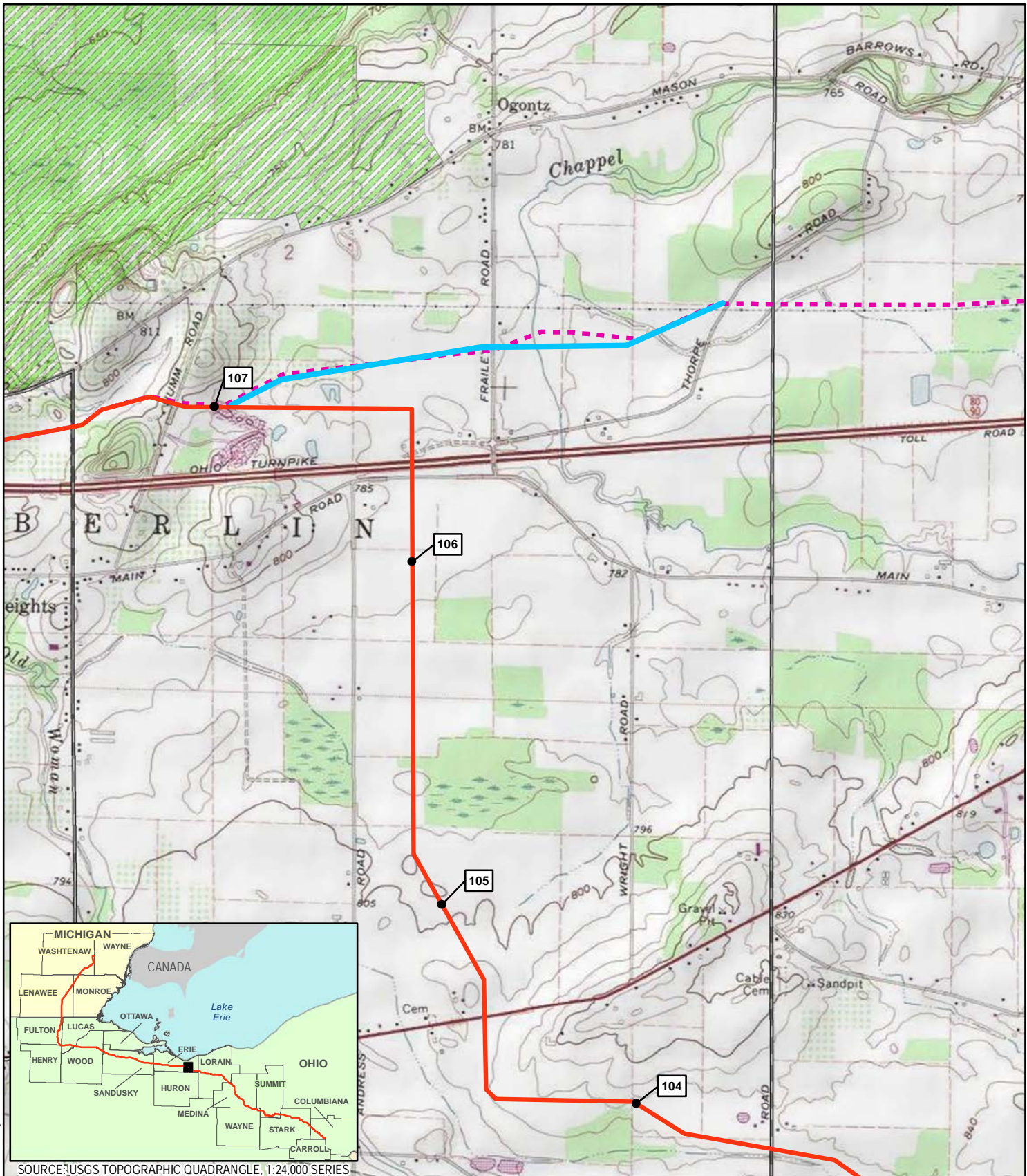
- 1 MILEPOST
- PROPOSED MAINLINE PIPELINE
- FORMER MAINLINE PIPELINE FILED 01.23.15
- ALTERNATIVE ROUTE
- USGS QUADRANGLE BOUNDARY
- PUBLIC LANDS
- COUNTY BOUNDARY
- MUNICIPAL BOUNDARY
- STATE BOUNDARY



REVISION RECORD			
NO.	REVISION - DESCRIPTION	DATE	MOC#

TITLE: NEXUS GAS TRANSMISSION PROJECT ALTERNATIVE ROUTE MP 106.4 - USGS QUAD MAP		
LOC.: ERIE COUNTY, OHIO	MOC: 50	
CKD. BY: KM	DRN. BY: CM	DATE: 3/6/2015
SCALE: 1" equals 2,000 feet	FIGURE: 10.6.2-22	MAP 22 of 54



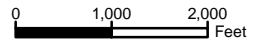


Coordinate System: NAD 1983 UTM Zone 17N Foot US



SOURCE: USGS TOPOGRAPHIC QUADRANGLE, 1:24,000 SERIES

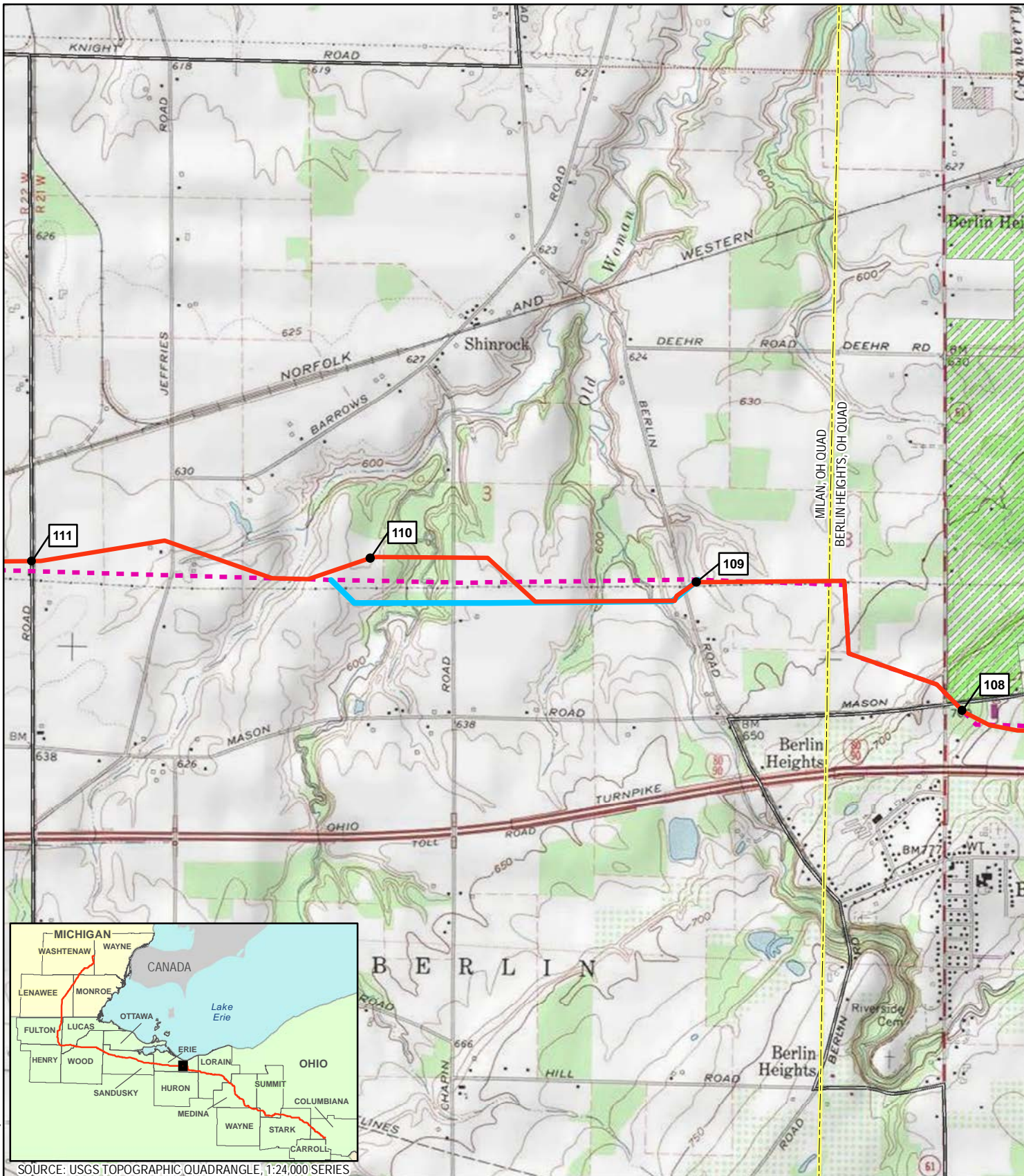
- 1 MILEPOST
- PROPOSED MAINLINE PIPELINE
- FORMER MAINLINE PIPELINE FILED 01.23.15
- ALTERNATIVE ROUTE
- USGS QUADRANGLE BOUNDARY
- PUBLIC LANDS
- COUNTY BOUNDARY
- MUNICIPAL BOUNDARY
- STATE BOUNDARY



REVISION RECORD			
NO.	REVISION - DESCRIPTION	DATE	MOC#

TITLE: NEXUS GAS TRANSMISSION PROJECT ALTERNATIVE ROUTE MP 106.4 - USGS QUAD MAP		
LOC.: ERIE COUNTY, OHIO	MOC: 32	
CKD. BY: KM	DRN. BY: CM	DATE: 3/6/2015
SCALE: 1" equals 2,000 feet	FIGURE: 10.6.2-23	MAP 23 of 54

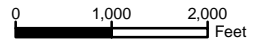




Coordinate System: NAD 1983 UTM Zone 17N Foot US

SOURCE: USGS TOPOGRAPHIC QUADRANGLE, 1:24,000 SERIES

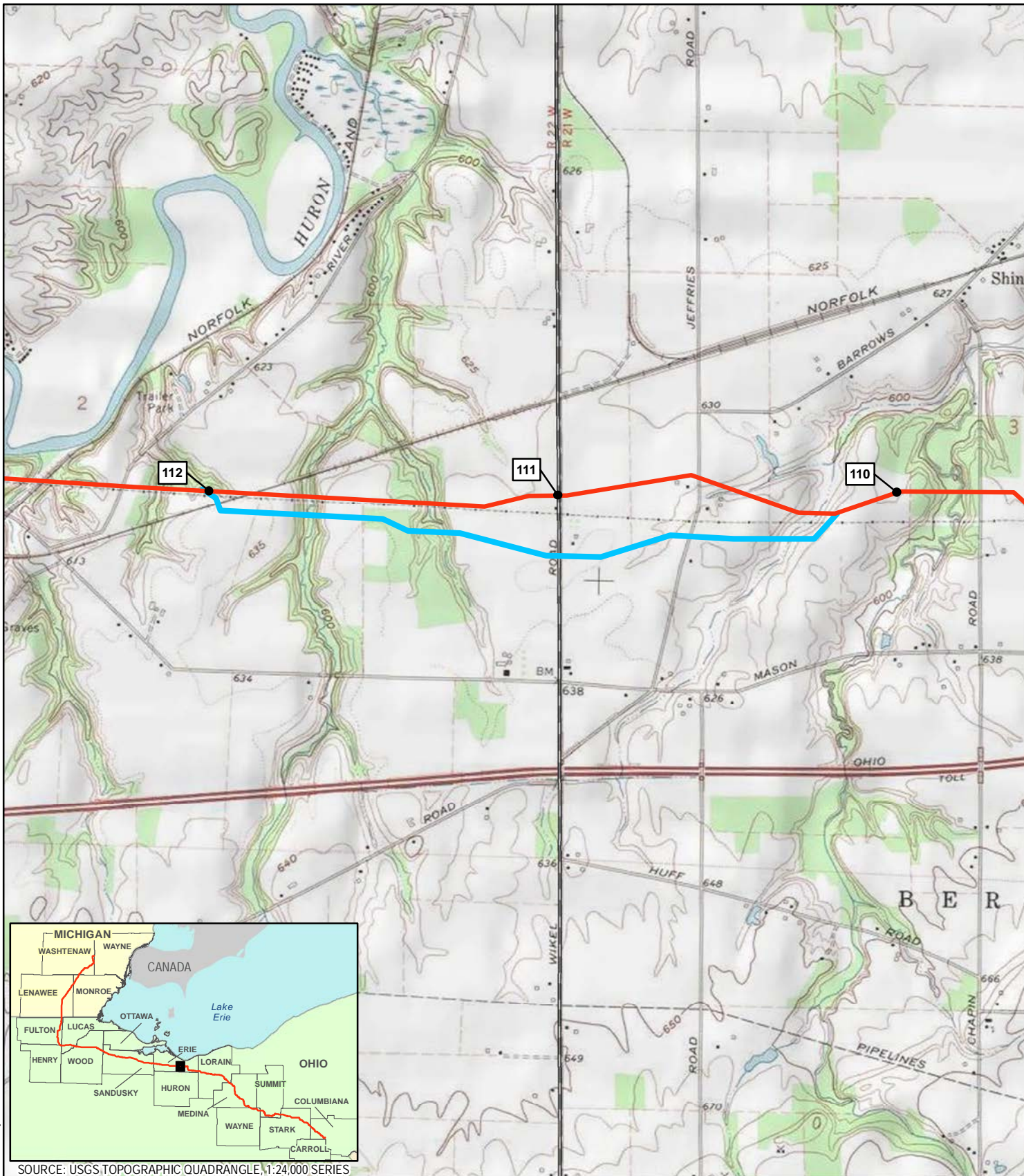
- 1 MILEPOST
- PROPOSED MAINLINE PIPELINE
- FORMER MAINLINE PIPELINE FILED 09.22.2014
- ALTERNATIVE ROUTE
- USGS QUADRANGLE BOUNDARY
- PUBLIC LANDS
- COUNTY BOUNDARY
- MUNICIPAL BOUNDARY
- STATE BOUNDARY



REVISION RECORD			
NO.	REVISION - DESCRIPTION	DATE	MOC#

TITLE: NEXUS GAS TRANSMISSION PROJECT ALTERNATIVE ROUTE MP 109 - USGS QUAD MAP		
LOC.: ERIE COUNTY, OHIO	MOC: 26	
CKD. BY: KM	DRN. BY: CM	DATE: 3/6/2015
SCALE: 1" equals 2,000 feet	FIGURE: 10.6.2-24	MAP 24 of 54



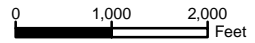


Coordinate System: NAD 1983 UTM Zone 17N Foot US



SOURCE: USGS TOPOGRAPHIC QUADRANGLE, 1:24,000 SERIES

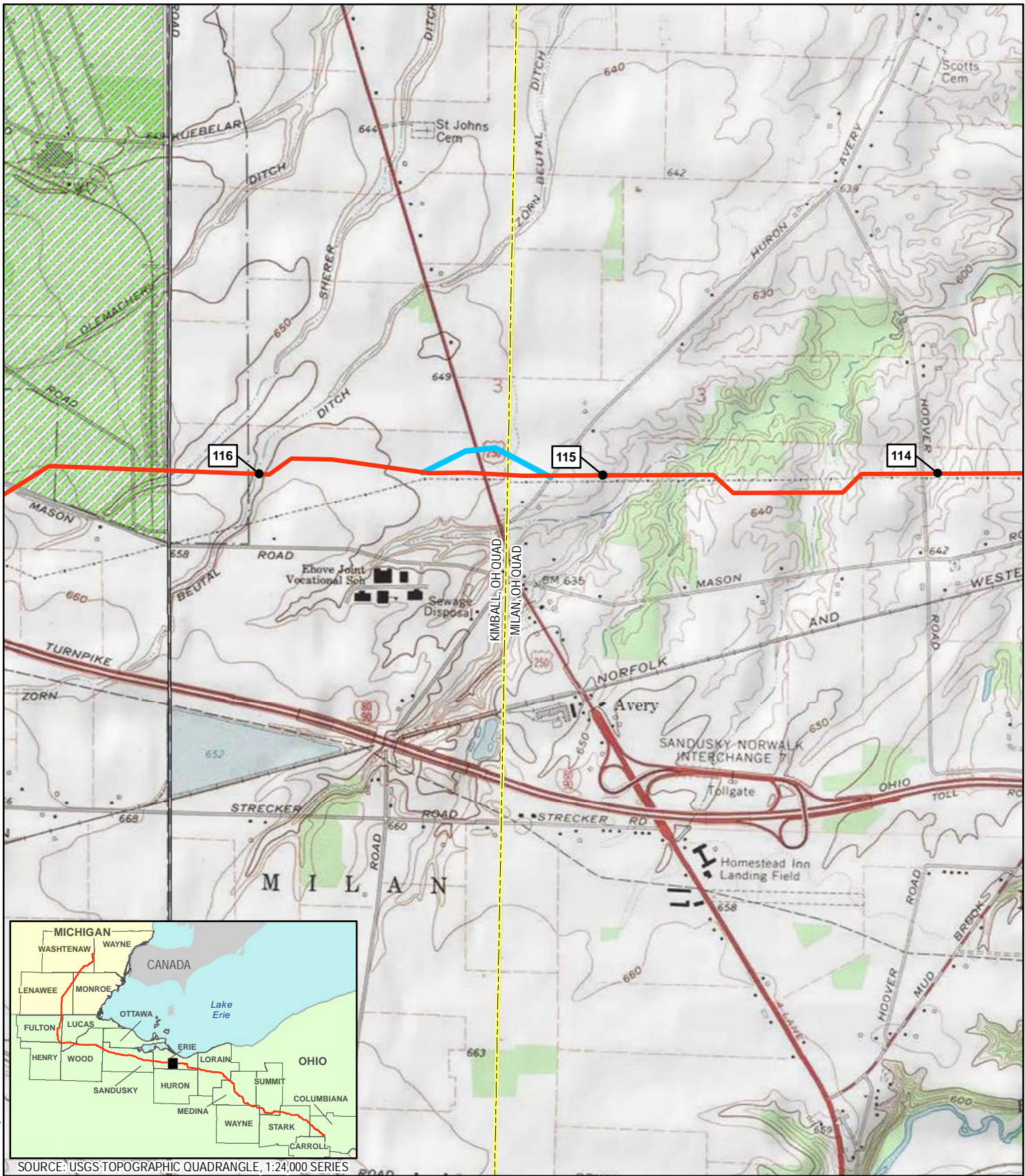
- 1 MILEPOST
- PROPOSED MAINLINE PIPELINE
- ALTERNATIVE ROUTE
- USGS QUADRANGLE BOUNDARY
- PUBLIC LANDS
- COUNTY BOUNDARY
- MUNICIPAL BOUNDARY
- STATE BOUNDARY



REVISION RECORD			
NO.	REVISION - DESCRIPTION	DATE	MO#

TITLE: NEXUS GAS TRANSMISSION PROJECT ALTERNATIVE ROUTE MP 110.2 - USGS QUAD MAP		
LOC.: ERIE COUNTY, OHIO	MOC: 41	
CKD. BY: KM	DRN. BY: CM	DATE: 3/6/2015
SCALE: 1" equals 2,000 feet	FIGURE: 10.6.2-25	MAP 25 of 54



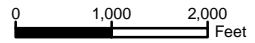


Coordinate System: NAD 1983 UTM Zone 17N Foot US



SOURCE: USGS TOPOGRAPHIC QUADRANGLE, 1:24,000 SERIES

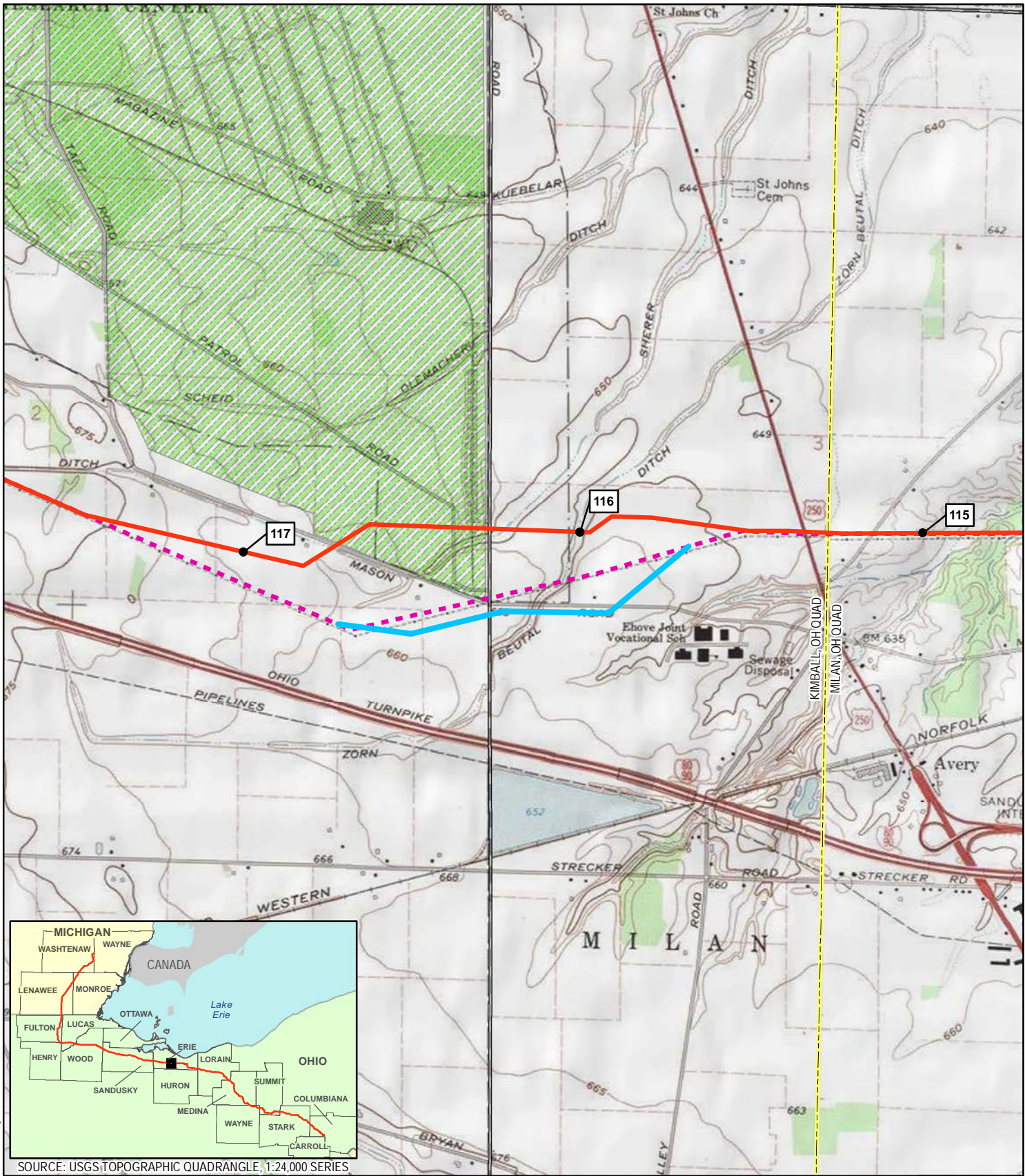
- 1 MILEPOST
- PROPOSED MAINLINE PIPELINE
- ALTERNATIVE ROUTE
- USGS QUADRANGLE BOUNDARY
- PUBLIC LANDS
- COUNTY BOUNDARY
- MUNICIPAL BOUNDARY
- STATE BOUNDARY



REVISION RECORD			
NO.	REVISION - DESCRIPTION	DATE	MOC#

TITLE: NEXUS GAS TRANSMISSION PROJECT ALTERNATIVE ROUTE MP 115.2 - USGS QUAD MAP		
LOC.: ERIE COUNTY, OHIO	MOC: 63	
CKD. BY: KM	DRN. BY: CM	DATE: 3/6/2015
SCALE: 1" equals 2,000 feet	FIGURE: 10.6.2-26	MAP 26 of 54

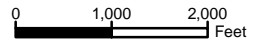




SOURCE: USGS TOPOGRAPHIC QUADRANGLE, 1:24,000 SERIES

Coordinate System: NAD 1983 UTM Zone 17N Foot US

- 1 MILEPOST
- PROPOSED MAINLINE PIPELINE
- FORMER MAINLINE PIPELINE FILED 01.23.15
- ALTERNATIVE ROUTE
- USGS QUADRANGLE BOUNDARY
- PUBLIC LANDS
- COUNTY BOUNDARY
- MUNICIPAL BOUNDARY
- STATE BOUNDARY



REVISION RECORD			
NO.	REVISION - DESCRIPTION	DATE	MOC#

**TITLE:** NEXUS GAS TRANSMISSION PROJECT  
**ALTERNATIVE ROUTE MP 115.7 - USGS QUAD MAP**

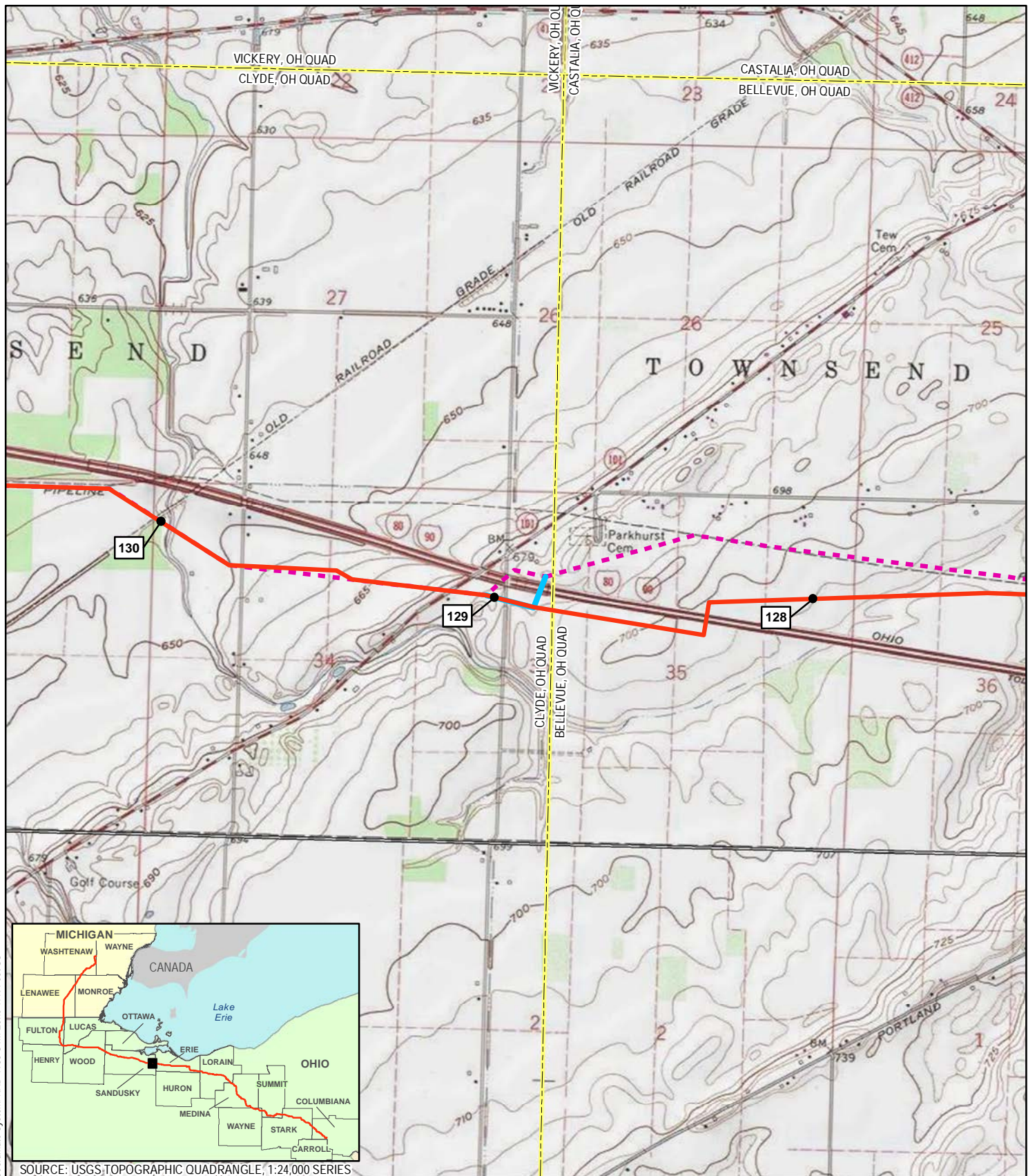
LOC.: ERIE COUNTY, OHIO      MOC: 69

CKD. BY: KM      DRN. BY: CM      DATE: 3/6/2015

SCALE: 1" equals 2,000 feet      FIGURE: 10.6.2-27      MAP 27 of 54





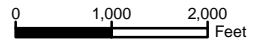


Coordinate System: NAD 1983 UTM Zone 17N Foot US



SOURCE: USGS TOPOGRAPHIC QUADRANGLE, 1:24,000 SERIES

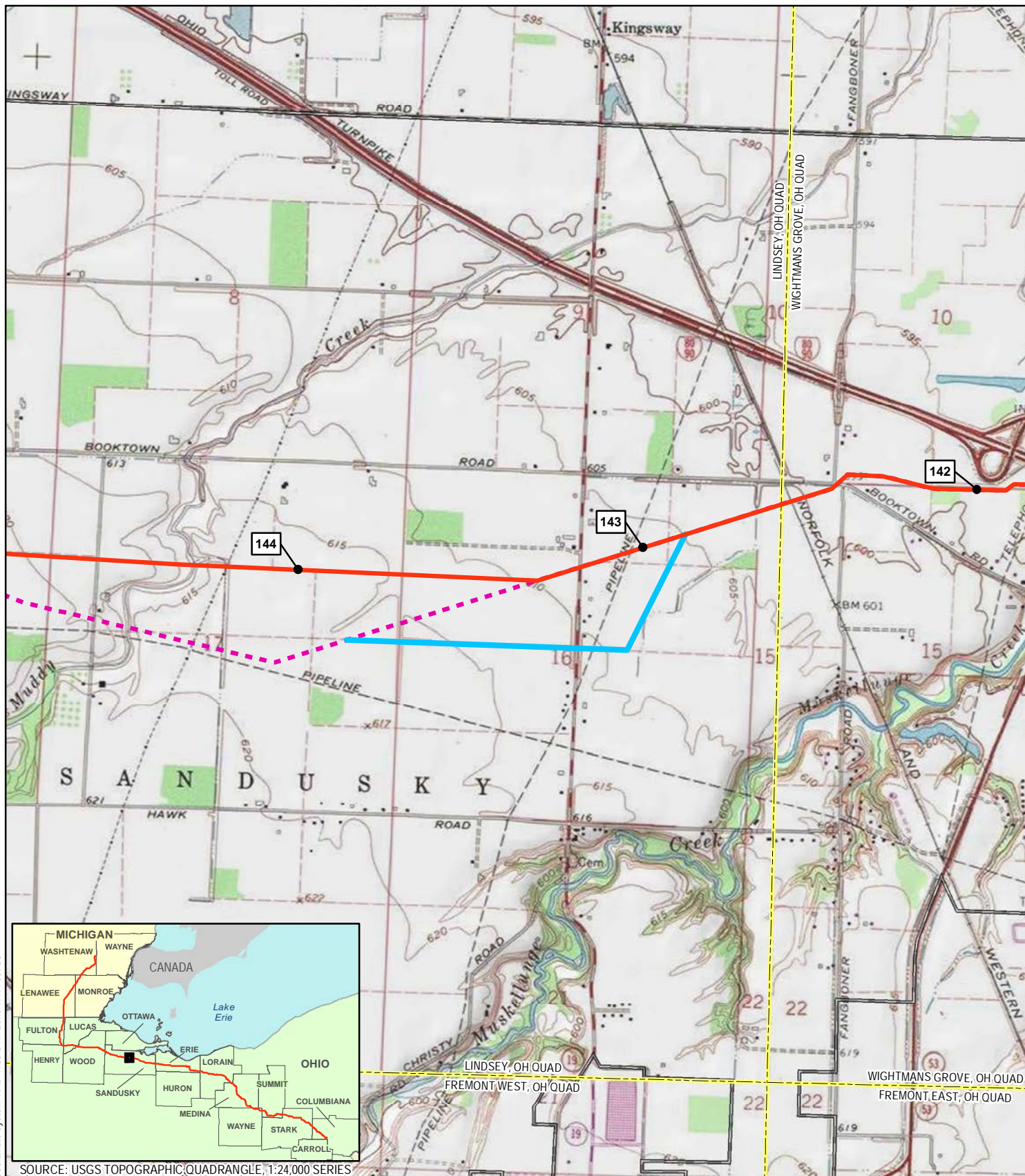
- 1 MILEPOST
- PROPOSED MAINLINE PIPELINE
- FORMER MAINLINE PIPELINE FILED 09.22.2014
- ALTERNATIVE ROUTE
- USGS QUADRANGLE BOUNDARY
- PUBLIC LANDS
- COUNTY BOUNDARY
- MUNICIPAL BOUNDARY
- STATE BOUNDARY



REVISION RECORD			
NO.	REVISION - DESCRIPTION	DATE	MOC#

TITLE: NEXUS GAS TRANSMISSION PROJECT ALTERNATIVE ROUTE MP 128.9 - USGS QUAD MAP		
LOC.: SANDUSKY COUNTY, OHIO	MOC: 24	
CKD. BY: KM	DRN. BY: CM	DATE: 3/6/2015
SCALE: 1" equals 2,000 feet	FIGURE: 10.6.2-28	MAP 28 of 54






Coordinate System: NAD 1983 UTM Zone 17N Foot US

SOURCE: USGS TOPOGRAPHIC QUADRANGLE, 1:24,000 SERIES

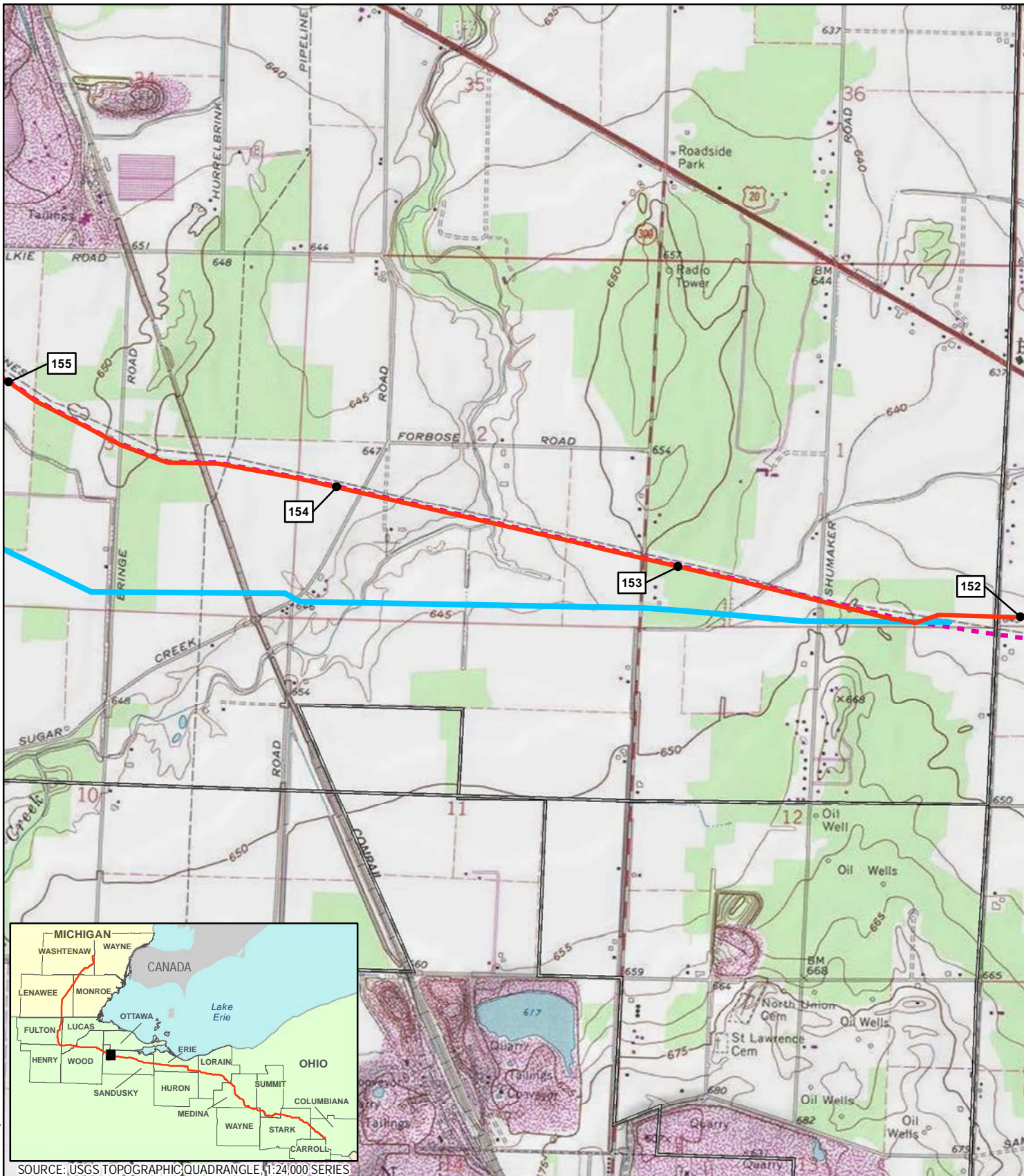
- 1 MILEPOST
- PROPOSED MAINLINE PIPELINE
- - - FORMER MAINLINE PIPELINE FILED 01.23.15
- ALTERNATIVE ROUTE
- USGS QUADRANGLE BOUNDARY
- PUBLIC LANDS
- COUNTY BOUNDARY
- MUNICIPAL BOUNDARY
- STATE BOUNDARY



REVISION RECORD			
NO.	REVISION - DESCRIPTION	DATE	MOC#

TITLE: NEXUS GAS TRANSMISSION PROJECT ALTERNATIVE ROUTE MP 142.9 - USGS QUAD MAP		
LOC.: SANDUSKY COUNTY, OHIO		MOC: 119
CKD. BY: KM	DRN. BY: CM	DATE: 3/6/2015
SCALE: 1" equals 2,000 feet	FIGURE: 10.6.2-29	MAP 29 of 54

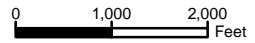




Coordinate System: NAD 1983 UTM Zone 17N Foot US

SOURCE: USGS TOPOGRAPHIC QUADRANGLE, 1:24,000 SERIES

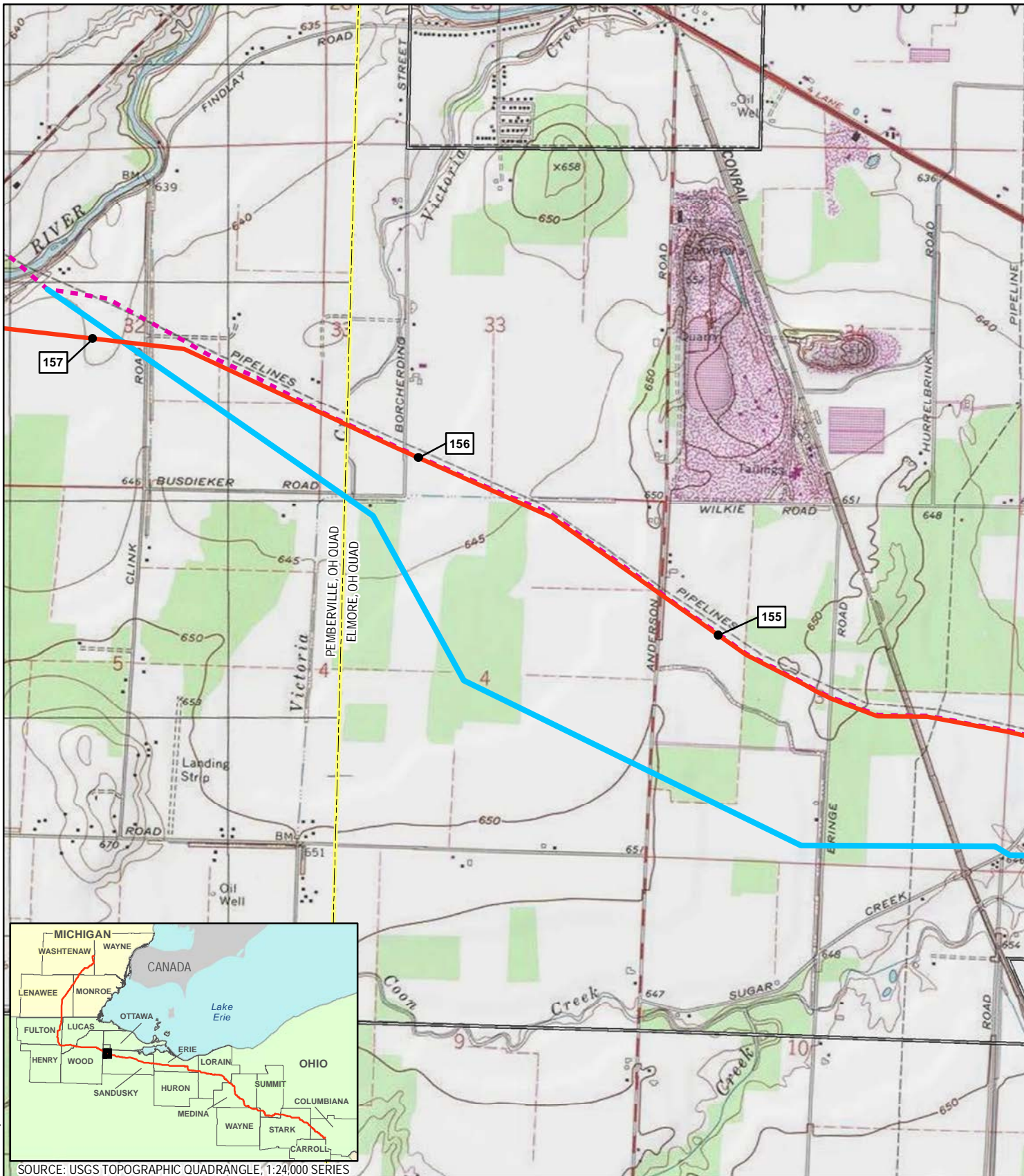
- 1 MILEPOST
- PROPOSED MAINLINE PIPELINE
- FORMER MAINLINE PIPELINE FILED 01.23.15
- ALTERNATIVE ROUTE
- USGS QUADRANGLE BOUNDARY
- PUBLIC LANDS
- COUNTY BOUNDARY
- MUNICIPAL BOUNDARY
- STATE BOUNDARY



REVISION RECORD			
NO.	REVISION - DESCRIPTION	DATE	MOC#

TITLE: NEXUS GAS TRANSMISSION PROJECT ALTERNATIVE ROUTE MP 152.2 - USGS QUAD MAP		
LOC.: SANDUSKY COUNTY, OHIO	MOC: 3	
CKD. BY: KM	DRN. BY: CM	DATE: 3/6/2015
SCALE: 1" equals 2,000 feet	FIGURE: 10.6.2-30	MAP 30A of 54






Coordinate System: NAD 1983 UTM Zone 17N Foot US



SOURCE: USGS TOPOGRAPHIC QUADRANGLE, 1:24,000 SERIES

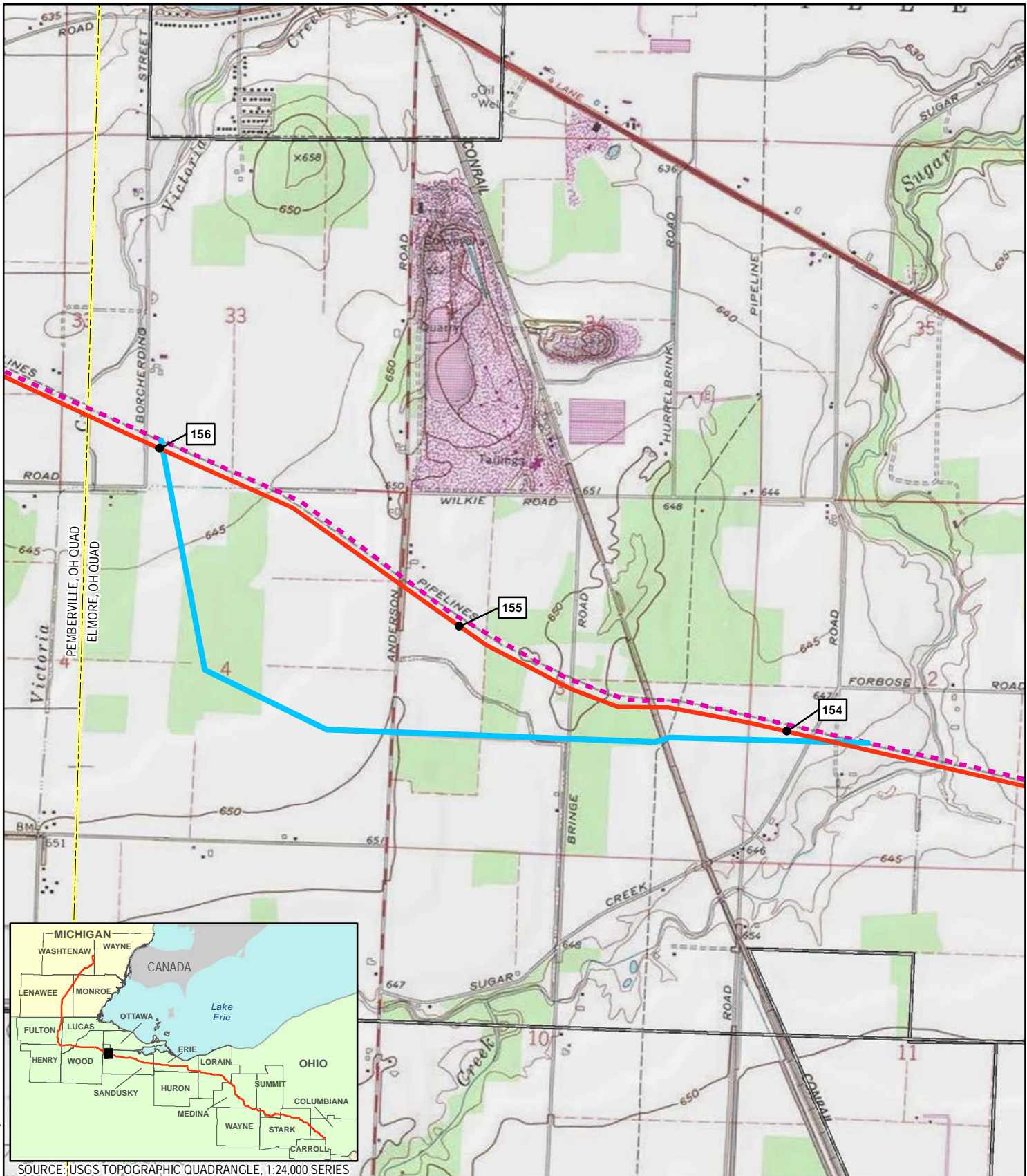
- 1 MILEPOST
- PROPOSED MAINLINE PIPELINE
- FORMER MAINLINE PIPELINE FILED 01.23.15
- ALTERNATIVE ROUTE
- USGS QUADRANGLE BOUNDARY
- PUBLIC LANDS
- COUNTY BOUNDARY
- MUNICIPAL BOUNDARY
- STATE BOUNDARY



REVISION RECORD			
NO.	REVISION - DESCRIPTION	DATE	MOC#

TITLE: NEXUS GAS TRANSMISSION PROJECT ALTERNATIVE ROUTE MP 152.2 - USGS QUAD MAP		
LOC.: SANDUSKY COUNTY, OHIO	MOC: 3	
CKD. BY: KM	DRN. BY: CM	DATE: 3/6/2015
SCALE: 1" equals 2,000 feet	FIGURE: 10.6.2-30	MAP 30B of 54



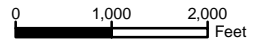


Coordinate System: NAD 1983 UTM Zone 17N Foot US



SOURCE: USGS TOPOGRAPHIC QUADRANGLE, 1:24,000 SERIES

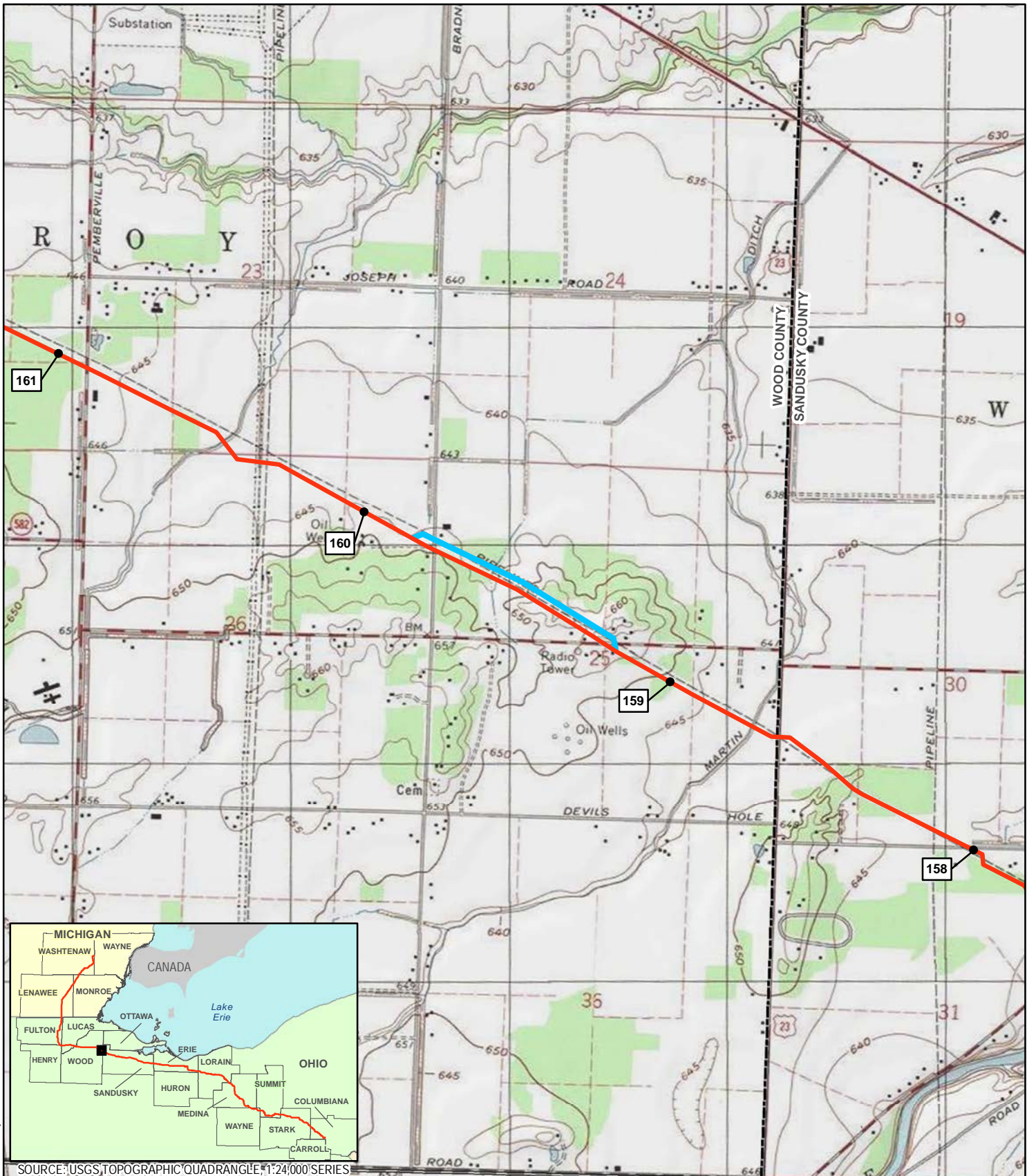
- 1 MILEPOST
- PROPOSED MAINLINE PIPELINE
- FORMER MAINLINE PIPELINE FILED 09.22.2014
- ALTERNATIVE ROUTE
- USGS QUADRANGLE BOUNDARY
- PUBLIC LANDS
- COUNTY BOUNDARY
- MUNICIPAL BOUNDARY
- STATE BOUNDARY



REVISION RECORD			
NO.	REVISION - DESCRIPTION	DATE	MOC#

TITLE: NEXUS GAS TRANSMISSION PROJECT ALTERNATIVE ROUTE MP 153.8 - USGS QUAD MAP		
LOC.: SANDUSKY COUNTY, OHIO		MOC: 23
CKD. BY: KM	DRN. BY: CM	DATE: 3/6/2015
SCALE: 1" equals 2,000 feet	FIGURE: 10.6.2-31	MAP 31 of 54



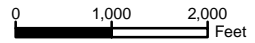


Coordinate System: NAD 1983 UTM Zone 17N Foot US



SOURCE: USGS TOPOGRAPHIC QUADRANGLE # 1:24,000 SERIES

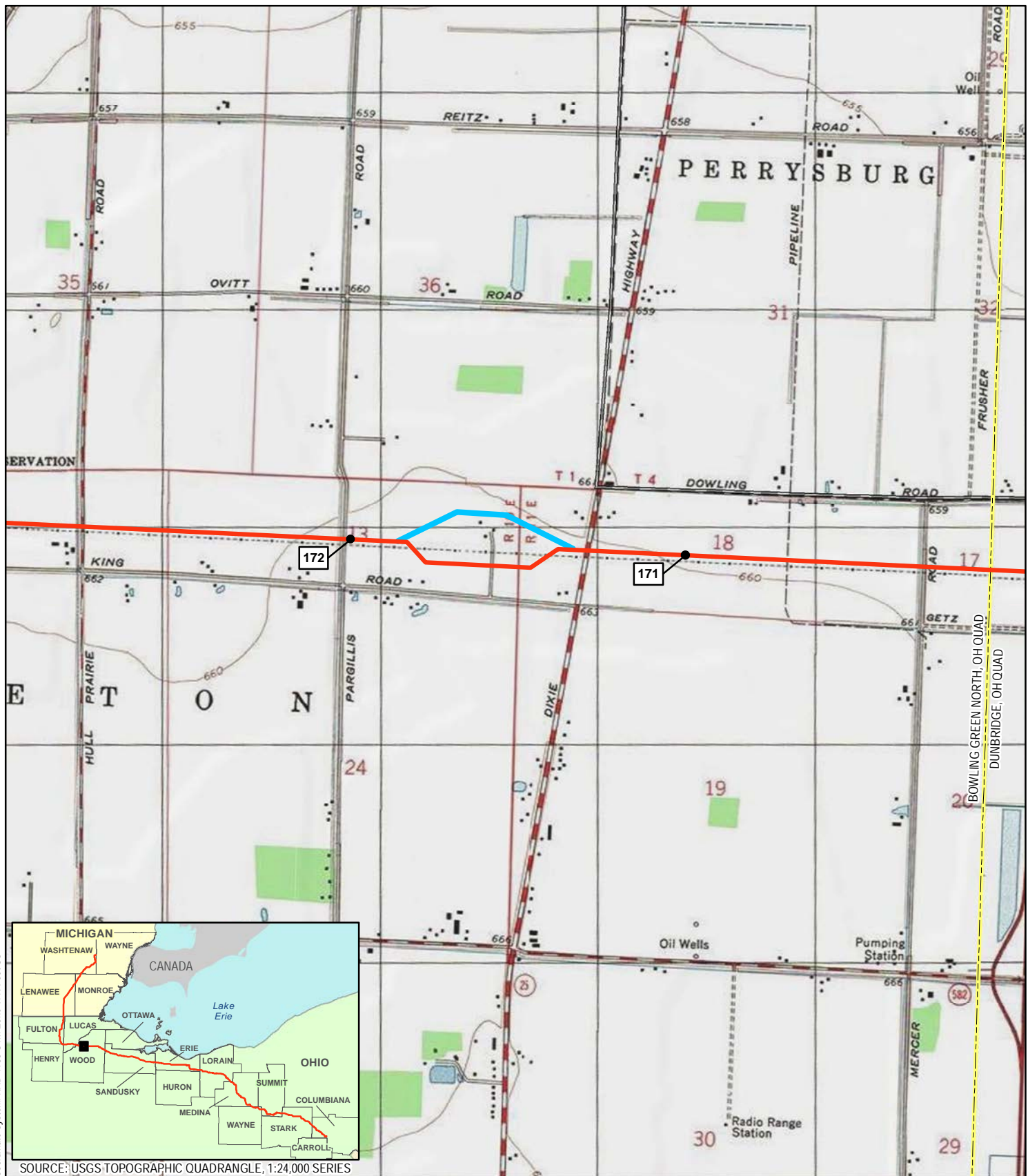
- 1 MILEPOST
- PROPOSED MAINLINE PIPELINE
- ALTERNATIVE ROUTE
- USGS QUADRANGLE BOUNDARY
- PUBLIC LANDS
- COUNTY BOUNDARY
- MUNICIPAL BOUNDARY
- STATE BOUNDARY



REVISION RECORD			
NO.	REVISION - DESCRIPTION	DATE	MOC#

<b>TITLE:</b> NEXUS GAS TRANSMISSION PROJECT ALTERNATIVE ROUTE MP 159.2 - USGS QUAD MAP		
LOC.: WOOD COUNTY, OHIO	MOC: 120	
CKD. BY: KM	DRN. BY: CM	DATE: 3/6/2015
SCALE: 1" equals 2,000 feet	FIGURE: 10.6.2-32	MAP 32 of 54





SOURCE: USGS TOPOGRAPHIC QUADRANGLE, 1:24,000 SERIES

Coordinate System: NAD 1983 UTM Zone 17N Foot US

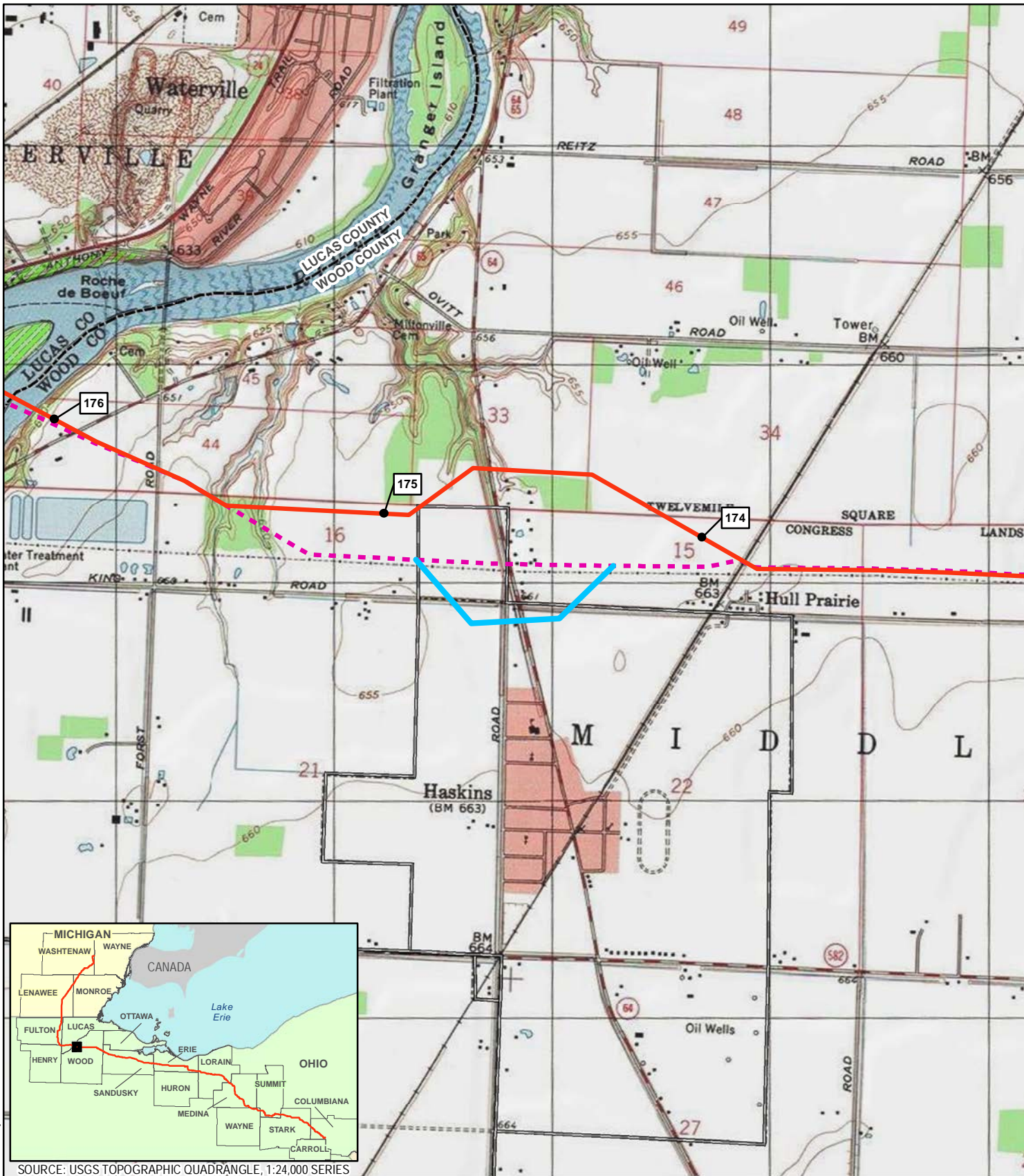
- 1 MILEPOST
- PROPOSED MAINLINE PIPELINE
- ALTERNATIVE ROUTE
- USGS QUADRANGLE BOUNDARY
- PUBLIC LANDS
- COUNTY BOUNDARY
- MUNICIPAL BOUNDARY
- STATE BOUNDARY



REVISION RECORD			
NO.	REVISION - DESCRIPTION	DATE	MOC#

TITLE: NEXUS GAS TRANSMISSION PROJECT ALTERNATIVE ROUTE MP 171.3 - USGS QUAD MAP		
LOC.: WOOD COUNTY, OHIO	MOC: 37	
CKD. BY: KM	DRN. BY: CM	DATE: 3/6/2015
SCALE: 1" equals 2,000 feet	FIGURE: 10.6.2-33	MAP 33 of 54

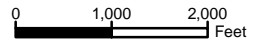




Coordinate System: NAD 1983 UTM Zone 17N Foot US

SOURCE: USGS TOPOGRAPHIC QUADRANGLE, 1:24,000 SERIES

- 1 MILEPOST
- PROPOSED MAINLINE PIPELINE
- FORMER MAINLINE PIPELINE FILED 01.23.15
- ALTERNATIVE ROUTE
- USGS QUADRANGLE BOUNDARY
- PUBLIC LANDS
- COUNTY BOUNDARY
- MUNICIPAL BOUNDARY
- STATE BOUNDARY

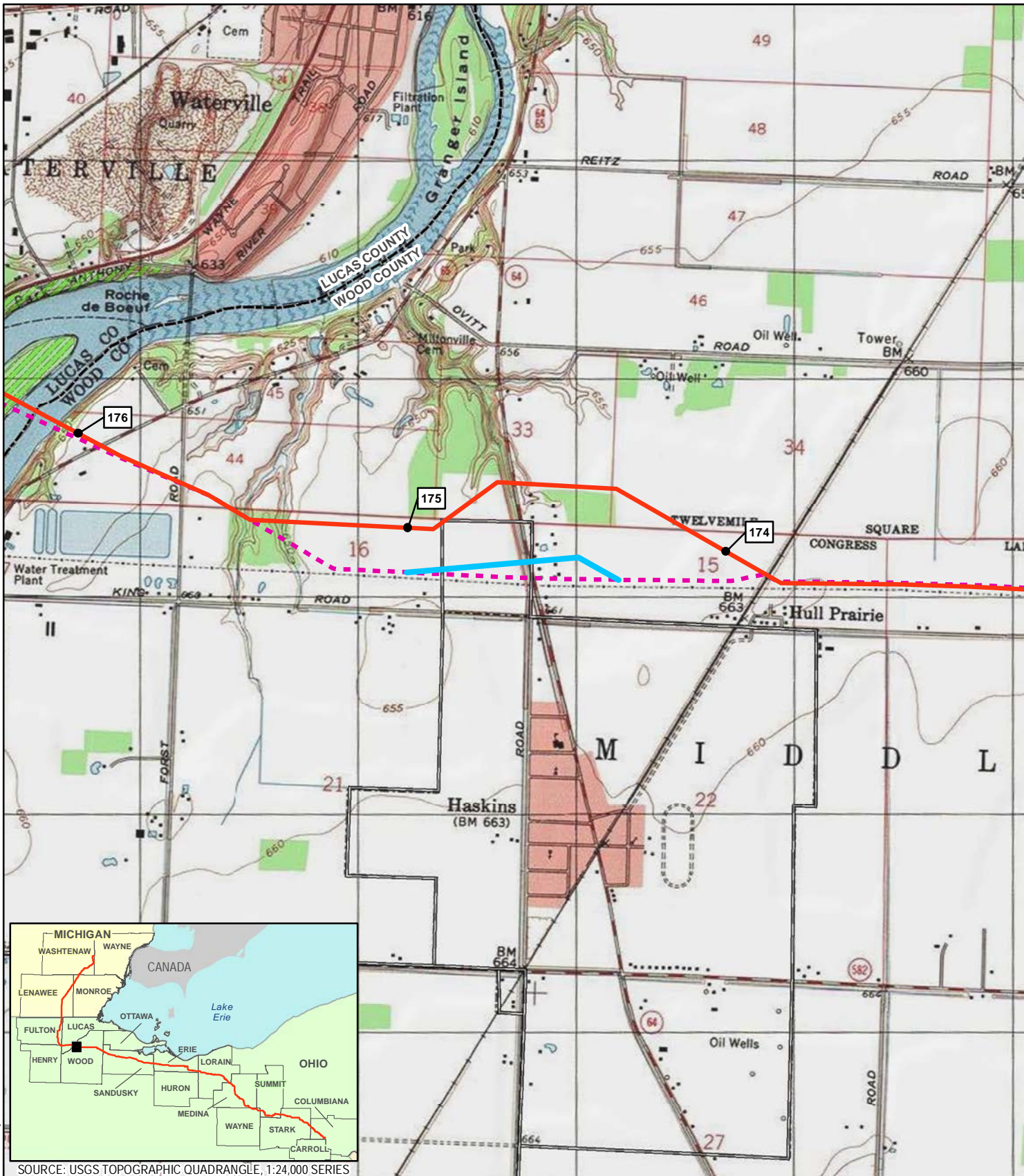


REVISION RECORD			
NO.	REVISION - DESCRIPTION	DATE	MOC#

TITLE: NEXUS GAS TRANSMISSION PROJECT ALTERNATIVE ROUTE MP 174.2 - USGS QUAD MAP		
LOC.: WOOD COUNTY, OHIO	MOC: 52	
CKD. BY: KM	DRN. BY: CM	DATE: 3/6/2015
SCALE: 1" equals 2,000 feet	FIGURE: 10.6.2-34	MAP 34 of 54



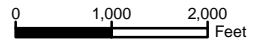




Coordinate System: NAD 1983 UTM Zone 17N Foot US

SOURCE: USGS TOPOGRAPHIC QUADRANGLE, 1:24,000 SERIES

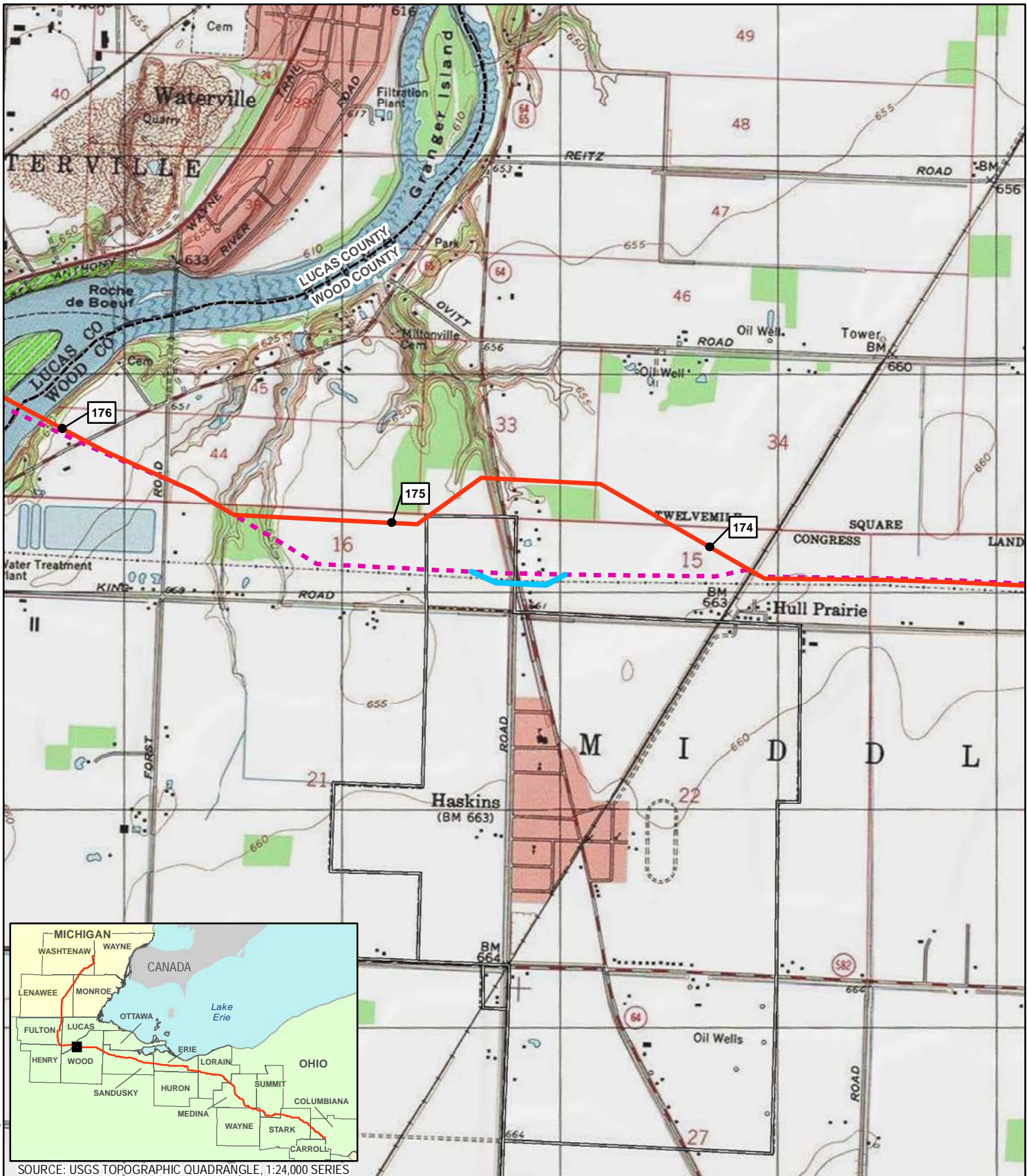
- 1 MILEPOST
- PROPOSED MAINLINE PIPELINE
- FORMER MAINLINE PIPELINE FILED 01.23.15
- ALTERNATIVE ROUTE
- USGS QUADRANGLE BOUNDARY
- PUBLIC LANDS
- COUNTY BOUNDARY
- MUNICIPAL BOUNDARY
- STATE BOUNDARY



REVISION RECORD			
NO.	REVISION - DESCRIPTION	DATE	MOC#

TITLE: NEXUS GAS TRANSMISSION PROJECT ALTERNATIVE ROUTE MP 174.2 - USGS QUAD MAP		
LOC.: WOOD COUNTY, OHIO	MOC: 39	
CKD. BY: KM	DRN. BY: CM	DATE: 3/6/2015
SCALE: 1" equals 2,000 feet	FIGURE: 10.6.2-35	MAP 35 of 54



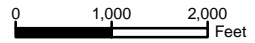


Coordinate System: NAD 1983 UTM Zone 17N Foot US



SOURCE: USGS TOPOGRAPHIC QUADRANGLE, 1:24,000 SERIES

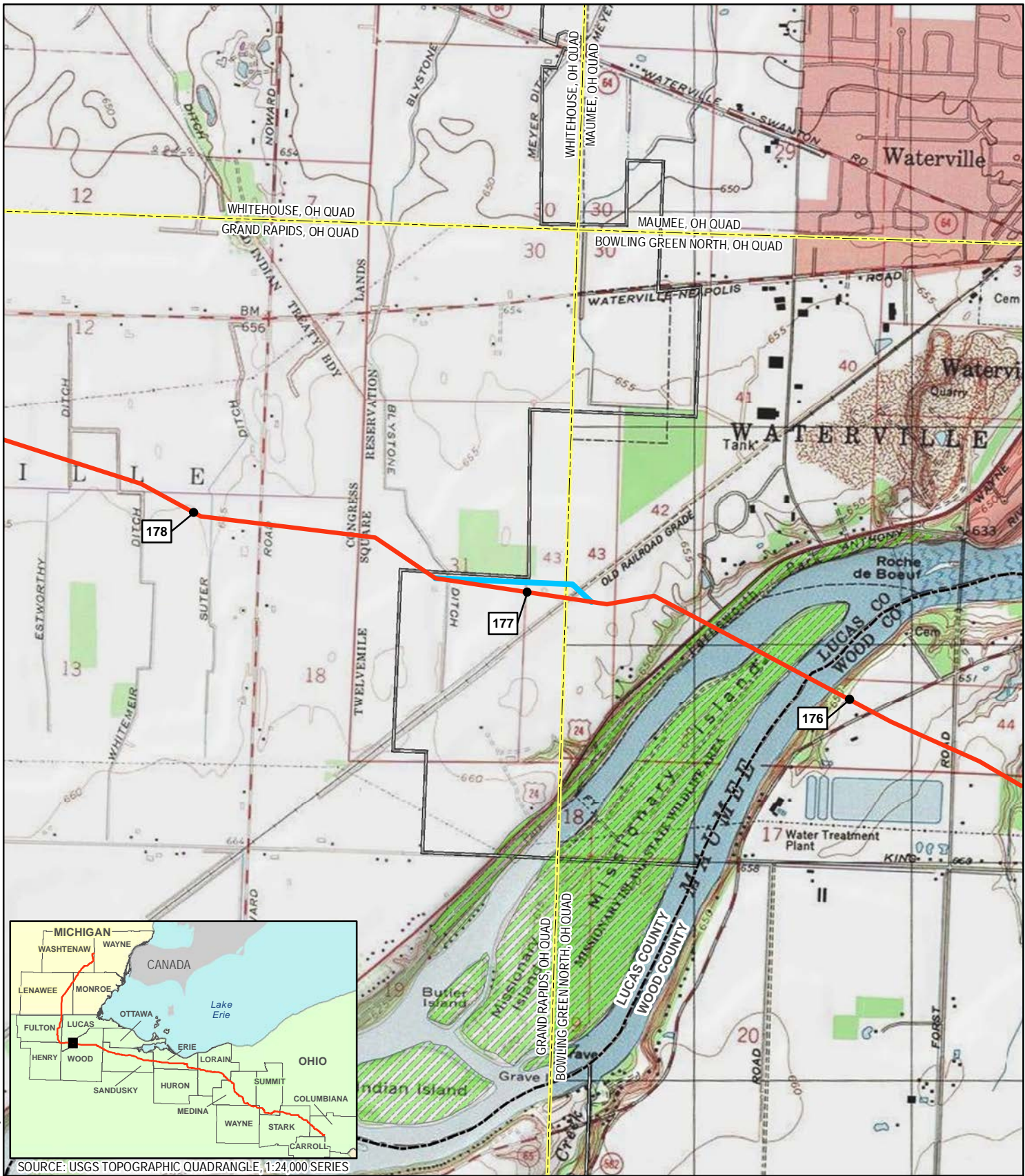
- 1 MILEPOST
- PROPOSED MAINLINE PIPELINE
- FORMER MAINLINE PIPELINE FILED 01.23.15
- ALTERNATIVE ROUTE
- USGS QUADRANGLE BOUNDARY
- PUBLIC LANDS
- COUNTY BOUNDARY
- MUNICIPAL BOUNDARY
- STATE BOUNDARY



REVISION RECORD			
NO.	REVISION - DESCRIPTION	DATE	MOC#

TITLE: NEXUS GAS TRANSMISSION PROJECT ALTERNATIVE ROUTE MP 174.4 - USGS QUAD MAP		
LOC.: WOOD COUNTY, OHIO	MOC: 85	
CKD. BY: KM	DRN. BY: CM	DATE: 3/6/2015
SCALE: 1" equals 2,000 feet	FIGURE: 10.6.2-36	MAP 36 of 54

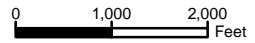




Coordinate System: NAD 1983 UTM Zone 17N Foot US

SOURCE: USGS TOPOGRAPHIC QUADRANGLE, 1:24,000 SERIES

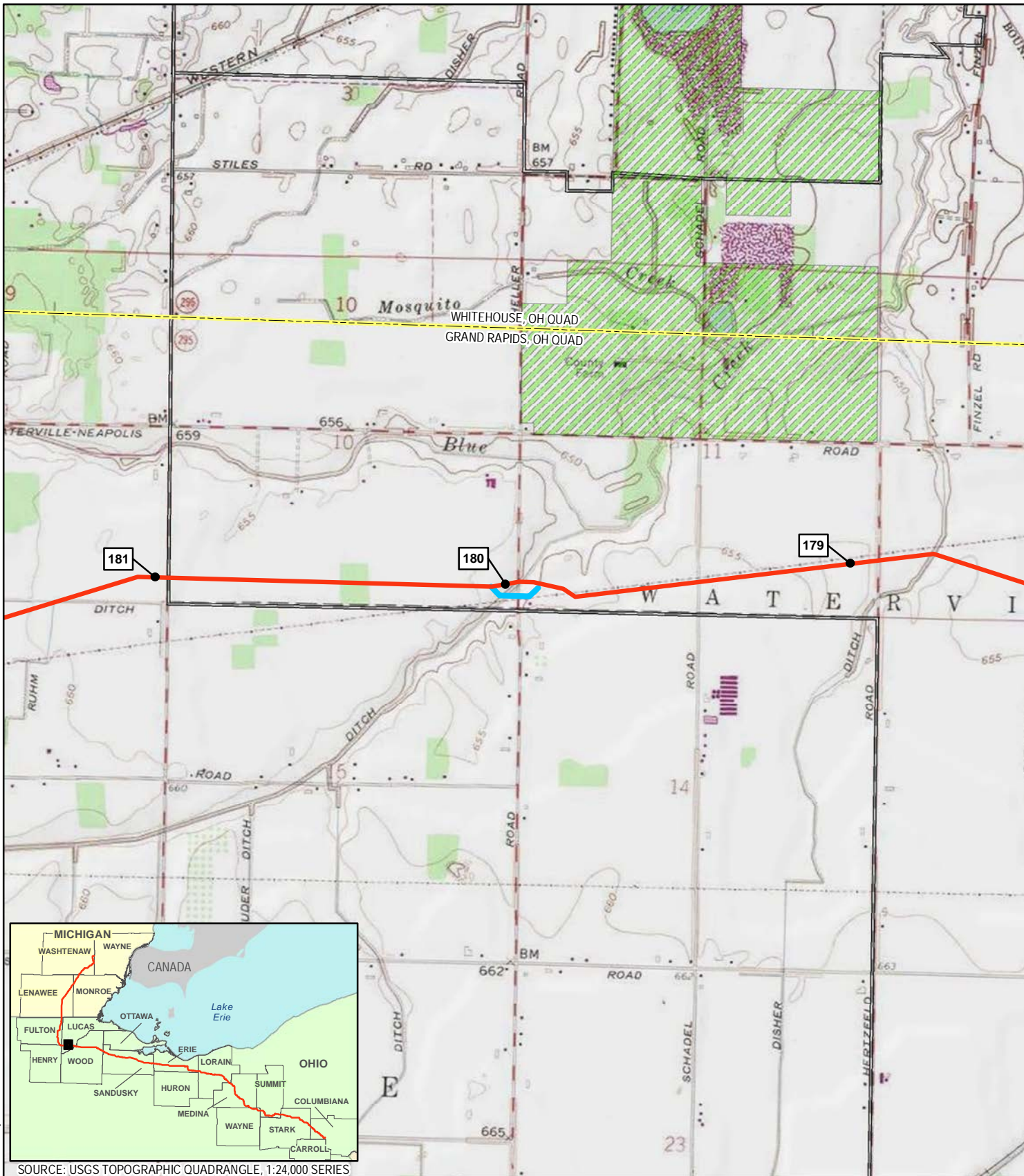
- 1 MILEPOST
- PROPOSED MAINLINE PIPELINE
- ALTERNATIVE ROUTE
- USGS QUADRANGLE BOUNDARY
- PUBLIC LANDS
- COUNTY BOUNDARY
- MUNICIPAL BOUNDARY
- STATE BOUNDARY



REVISION RECORD			
NO.	REVISION - DESCRIPTION	DATE	MOC#

<b>TITLE:</b> NEXUS GAS TRANSMISSION PROJECT ALTERNATIVE ROUTE MP 176.8 - USGS QUAD MAP		
LOC.: LUCAS COUNTY, OHIO		MOC: 139
CKD. BY: KM	DRN. BY: CM	DATE: 3/6/2015
SCALE: 1" equals 2,000 feet	FIGURE: 10.6.2-37	MAP 37 of 54

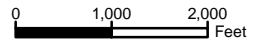




Coordinate System: NAD 1983 UTM Zone 17N Foot US

SOURCE: USGS TOPOGRAPHIC QUADRANGLE, 1:24,000 SERIES

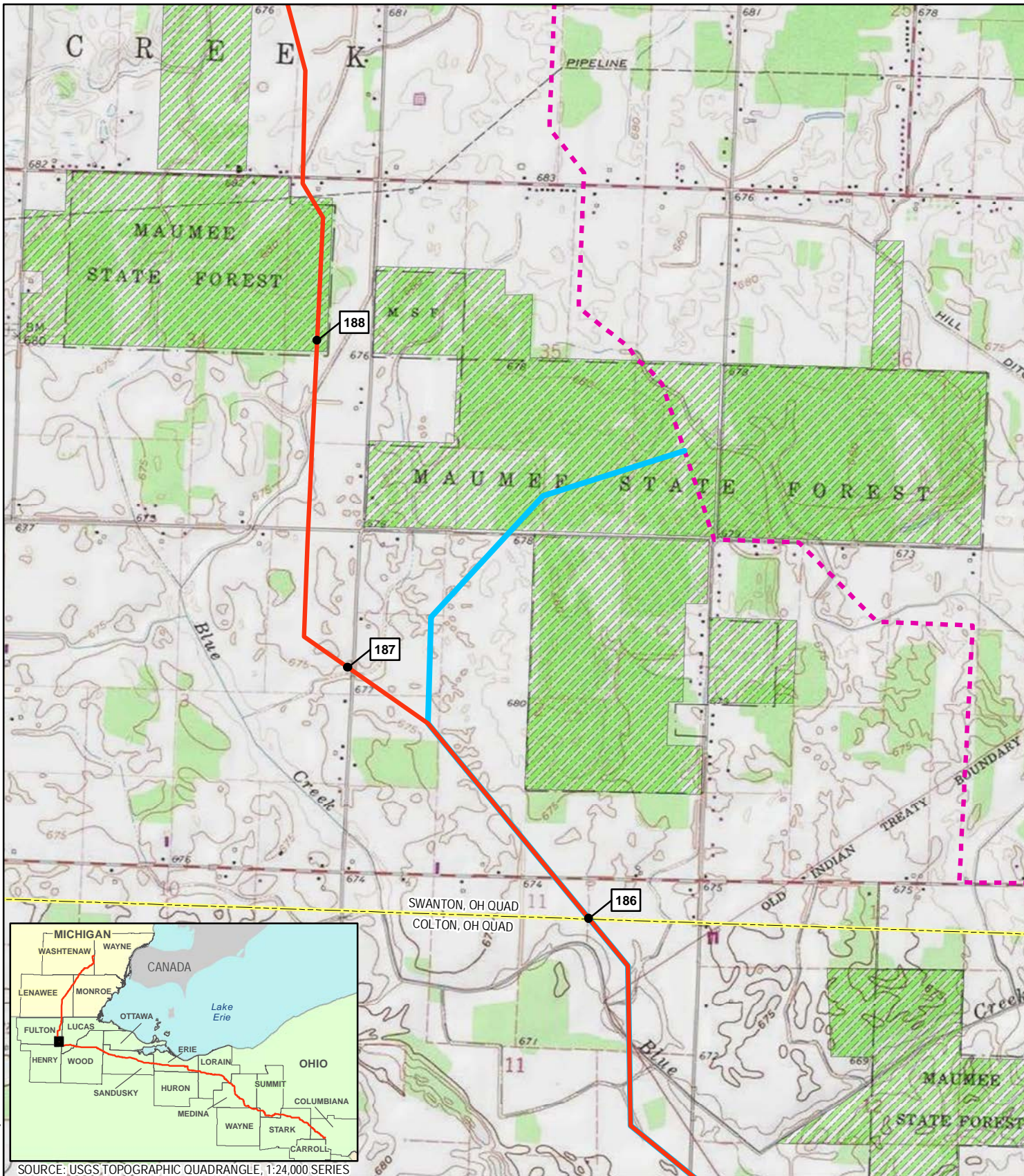
- 1 MILEPOST
- PROPOSED MAINLINE PIPELINE
- ALTERNATIVE ROUTE
- USGS QUADRANGLE BOUNDARY
- PUBLIC LANDS
- COUNTY BOUNDARY
- MUNICIPAL BOUNDARY
- STATE BOUNDARY



REVISION RECORD			
NO.	REVISION - DESCRIPTION	DATE	MOC#

TITLE: NEXUS GAS TRANSMISSION PROJECT ALTERNATIVE ROUTE MP 179.9 - USGS QUAD MAP		
LOC.: LUCAS COUNTY, OHIO	MOC: 4	
CKD. BY: KM	DRN. BY: CM	DATE: 3/6/2015
SCALE: 1" equals 2,000 feet	FIGURE: 10.6.2-38	MAP 38 of 54



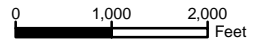


Coordinate System: NAD 1983 UTM Zone 17N Foot US



SOURCE: USGS TOPOGRAPHIC QUADRANGLE, 1:24,000 SERIES

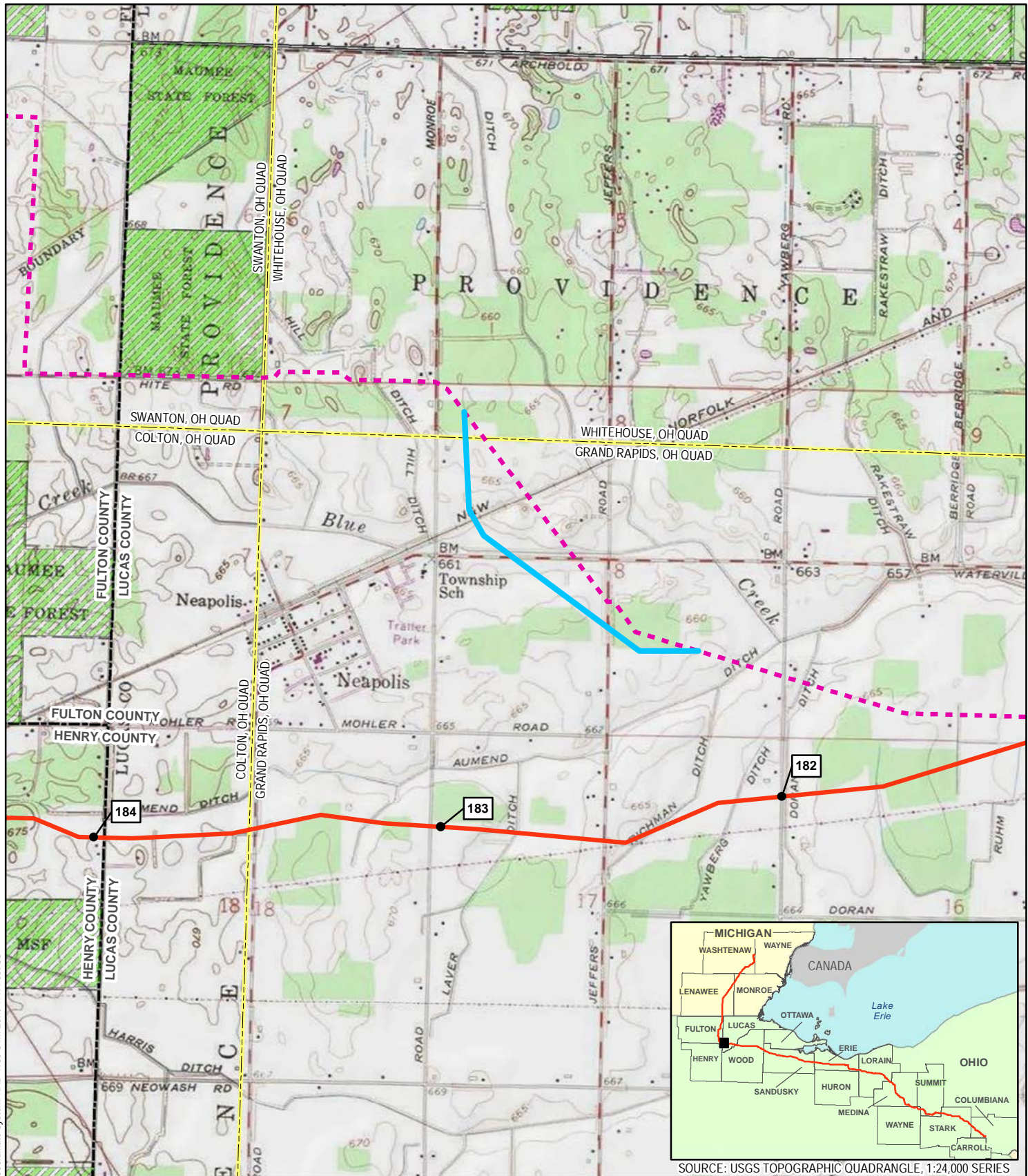
- 1 MILEPOST
- PROPOSED MAINLINE PIPELINE
- - - FORMER MAINLINE PIPELINE FILED 01.23.15
- ALTERNATIVE ROUTE
- USGS QUADRANGLE BOUNDARY
- COUNTY BOUNDARY
- STATE BOUNDARY
- PUBLIC LANDS
- MUNICIPAL BOUNDARY



REVISION RECORD			
NO.	REVISION - DESCRIPTION	DATE	MOC#

TITLE: NEXUS GAS TRANSMISSION PROJECT ALTERNATIVE ROUTE MP 181.1 - USGS QUAD MAP		
LOC.: FULTON COUNTY; HENRY COUNTY; LUCAS COUNTY, OHIO	MOC: 97	
CKD. BY: KM	DRN. BY: CM	DATE: 3/6/2015
SCALE: 1" equals 2,000 feet	FIGURE: 10.6.2-39	MAP 39 of 54



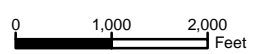


Coordinate System: NAD 1983 UTM Zone 17N Foot US



SOURCE: USGS TOPOGRAPHIC QUADRANGLE, 1:24,000 SERIES

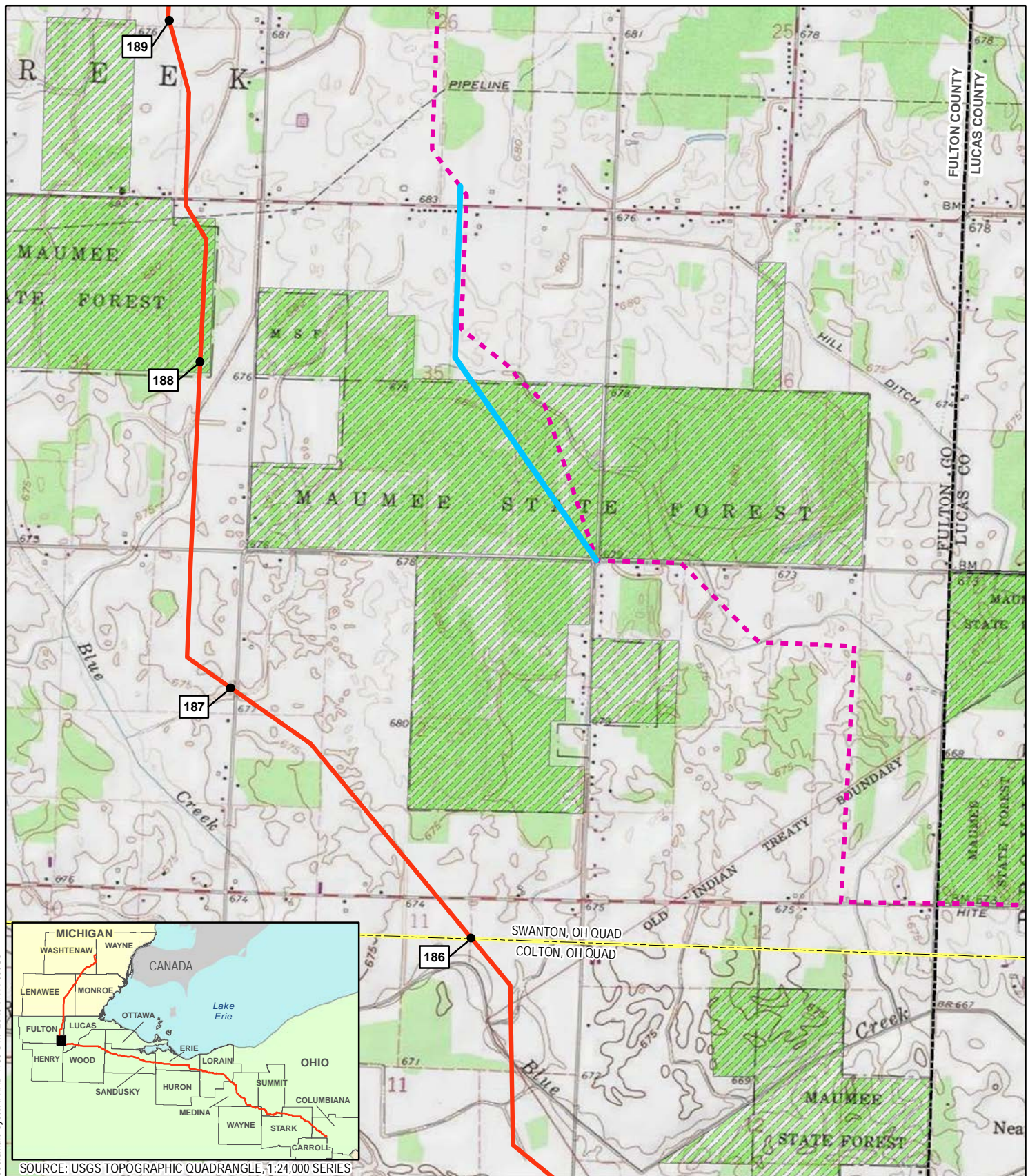
- 1 MILEPOST
- PROPOSED MAINLINE PIPELINE
- FORMER MAINLINE PIPELINE FILED 01.23.15
- ALTERNATIVE ROUTE
- USGS QUADRANGLE BOUNDARY
- COUNTY BOUNDARY
- MUNICIPAL BOUNDARY
- STATE BOUNDARY
- PUBLIC LANDS



REVISION RECORD			
NO.	REVISION - DESCRIPTION	DATE	MOC#

TITLE: NEXUS GAS TRANSMISSION PROJECT ALTERNATIVE ROUTE MP 182.2 - USGS QUAD MAP		
LOC.: LUCAS COUNTY, OHIO	MOC: 86	
CKD. BY: KM	DRN. BY: CM	DATE: 3/6/2015
SCALE: 1" equals 2,000 feet	FIGURE: 10.6.2-40	MAP 40 of 54





Coordinate System: NAD 1983 UTM Zone 17N Foot US

SOURCE: USGS TOPOGRAPHIC QUADRANGLE, 1:24,000 SERIES

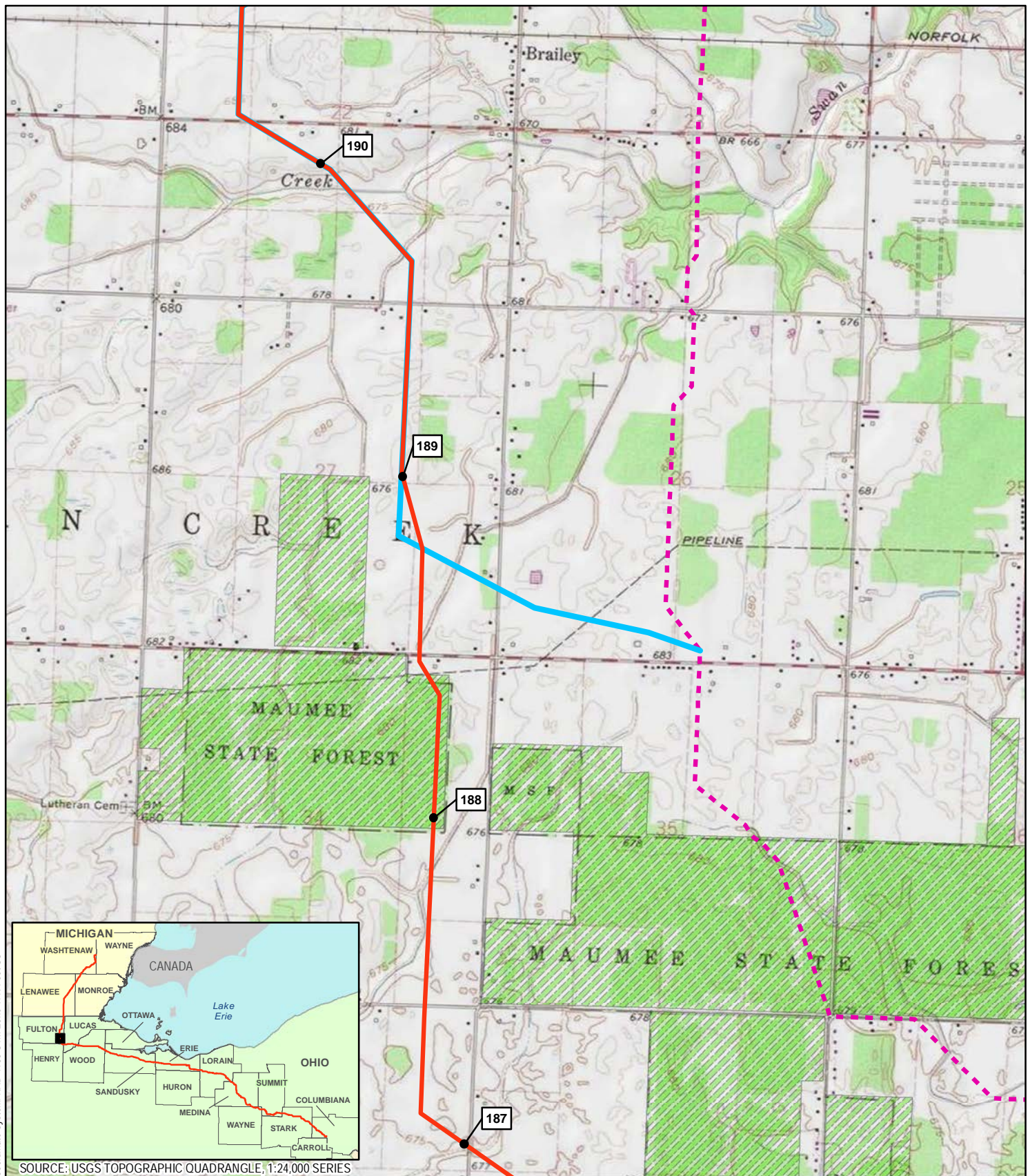
- 1 MILEPOST
- PROPOSED MAINLINE PIPELINE
- FORMER MAINLINE PIPELINE FILED 01.23.15
- ALTERNATIVE ROUTE
- USGS QUADRANGLE BOUNDARY
- COUNTY BOUNDARY
- MUNICIPAL BOUNDARY
- PUBLIC LANDS
- STATE BOUNDARY



REVISION RECORD			
NO.	REVISION - DESCRIPTION	DATE	MOC#

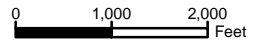
TITLE: NEXUS GAS TRANSMISSION PROJECT ALTERNATIVE ROUTE MP 186.6 - USGS QUAD MAP		
LOC.: FULTON COUNTY, OHIO	MOC: 87	
CKD. BY: KM	DRN. BY: CM	DATE: 3/6/2015
SCALE: 1"=2,000 feet	FIGURE: 10.6.2-41	MAP 41 of 54





SOURCE: USGS TOPOGRAPHIC QUADRANGLE, 1:24,000 SERIES

- 1 MILEPOST
- PROPOSED MAINLINE PIPELINE
- FORMER MAINLINE PIPELINE FILED 01.23.15
- ALTERNATIVE ROUTE
- USGS QUADRANGLE BOUNDARY
- PUBLIC LANDS
- COUNTY BOUNDARY
- MUNICIPAL BOUNDARY
- STATE BOUNDARY

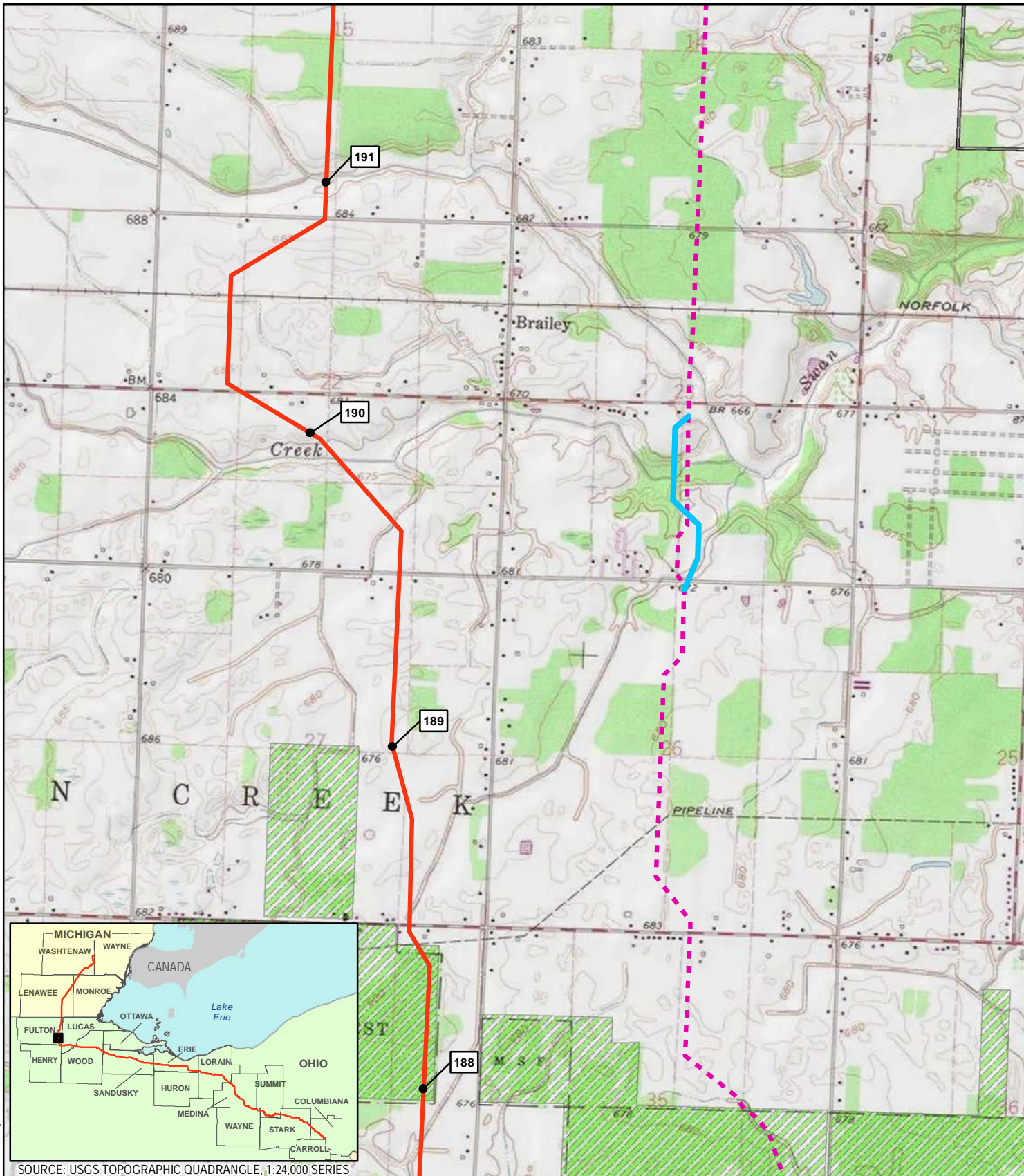


REVISION RECORD			
NO.	REVISION - DESCRIPTION	DATE	MOC#

TITLE: NEXUS GAS TRANSMISSION PROJECT ALTERNATIVE ROUTE MP 188.4 - USGS QUAD MAP		
LOC.: FULTON COUNTY, OHIO	MOC: 98	
CKD. BY: KM	DRN. BY: CM	DATE: 3/6/2015
SCALE: 1" equals 2,000 feet	FIGURE: 10.6.2-42	MAP 42 of 54



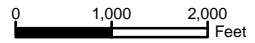




Coordinate System: NAD 1983 UTM Zone 17N Foot US

SOURCE: USGS TOPOGRAPHIC QUADRANGLE, 1:24,000 SERIES

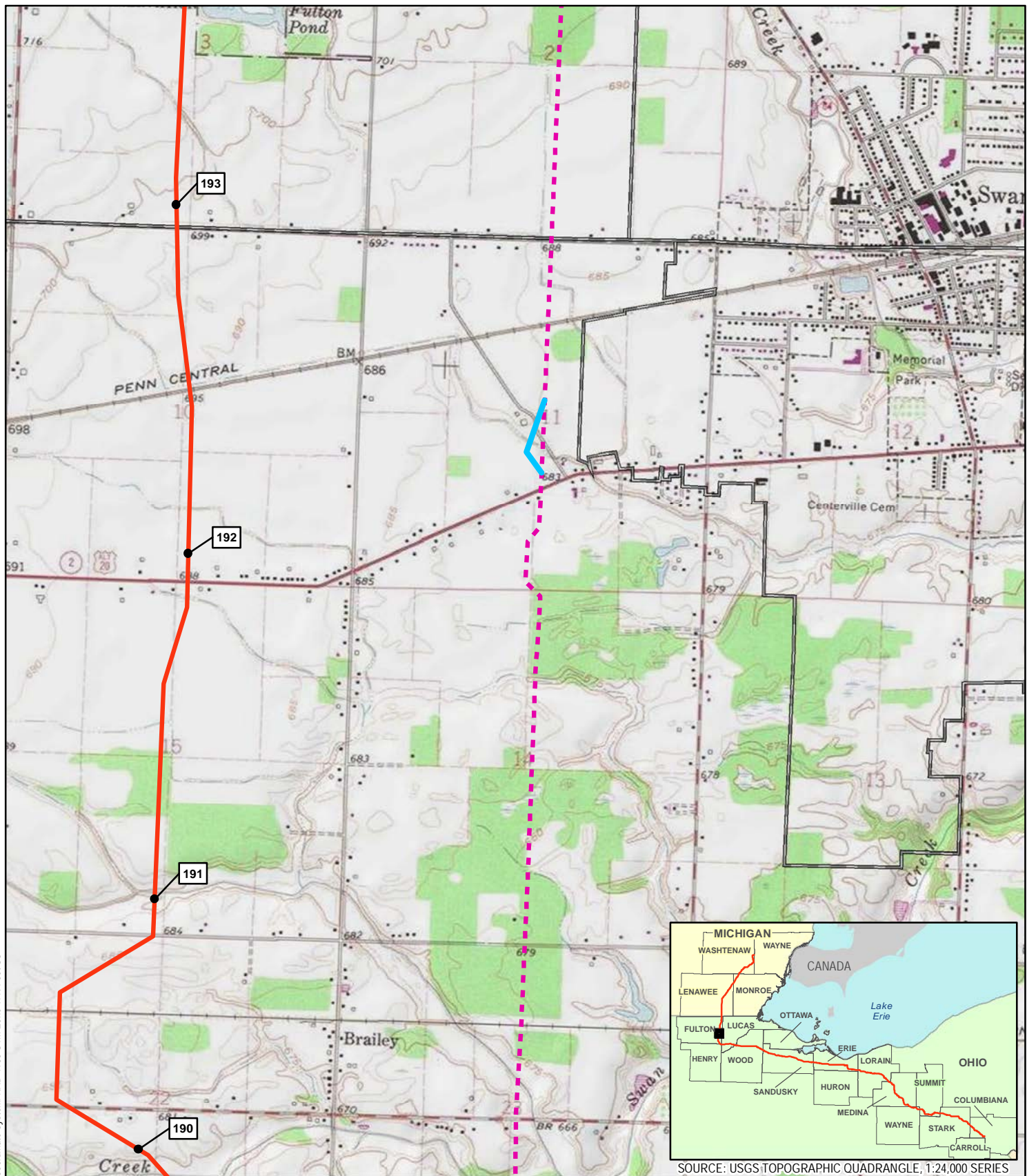
- 1 MILEPOST
- PROPOSED MAINLINE PIPELINE
- FORMER MAINLINE PIPELINE FILED 01.23.15
- ALTERNATIVE ROUTE
- USGS QUADRANGLE BOUNDARY
- PUBLIC LANDS
- COUNTY BOUNDARY
- MUNICIPAL BOUNDARY
- STATE BOUNDARY



REVISION RECORD			
NO.	REVISION - DESCRIPTION	DATE	MOC#

TITLE: NEXUS GAS TRANSMISSION PROJECT ALTERNATIVE ROUTE MP 189.5 - USGS QUAD MAP		
LOC.: FULTON COUNTY, OHIO		MOC: 21
CKD. BY: KM	DRN. BY: CM	DATE: 3/6/2015
SCALE: 1" equals 2,000 feet	FIGURE: 10.6.2-43	MAP 43 of 54





Coordinate System: NAD 1983 UTM Zone 17N Foot US



SOURCE: USGS TOPOGRAPHIC QUADRANGLE, 1:24,000 SERIES

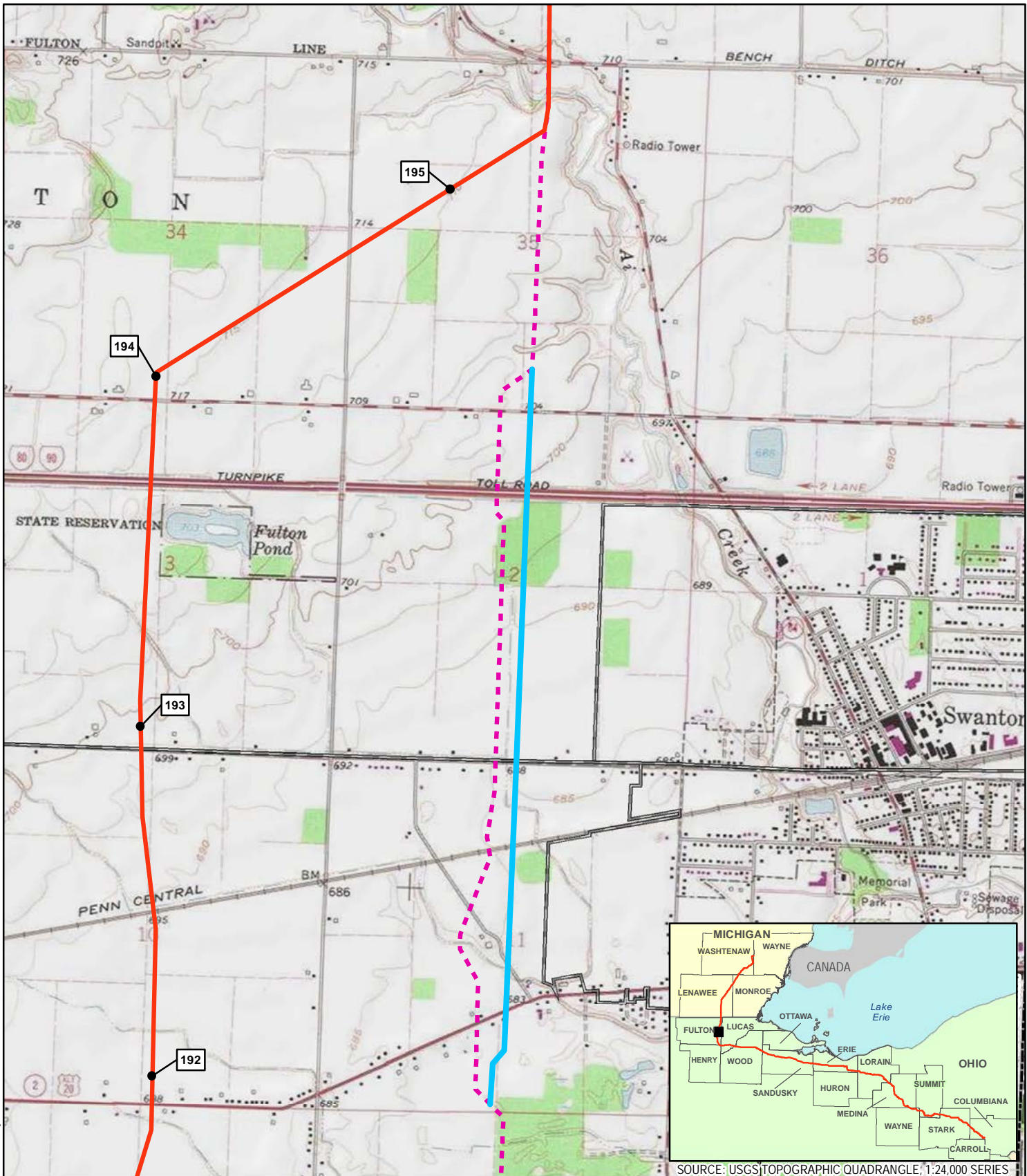
- 1 MILEPOST
- PROPOSED MAINLINE PIPELINE
- FORMER MAINLINE PIPELINE FILED 09.22.2014
- ALTERNATIVE ROUTE
- USGS QUADRANGLE BOUNDARY
- PUBLIC LANDS
- COUNTY BOUNDARY
- MUNICIPAL BOUNDARY
- STATE BOUNDARY



REVISION RECORD			
NO.	REVISION - DESCRIPTION	DATE	MOC#

TITLE: NEXUS GAS TRANSMISSION PROJECT ALTERNATIVE ROUTE MP 192.3 - USGS QUAD MAP		
LOC.: FULTON COUNTY, OHIO	MOC: 44	
CKD. BY: KM	DRN. BY: CM	DATE: 3/6/2015
SCALE: 1" equals 2,000 feet	FIGURE: 10.6.2-44	MAP 44 of 54

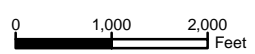




Coordinate System: NAD 1983 UTM Zone 17N Foot US

SOURCE: USGS TOPOGRAPHIC QUADRANGLE, 1:24,000 SERIES

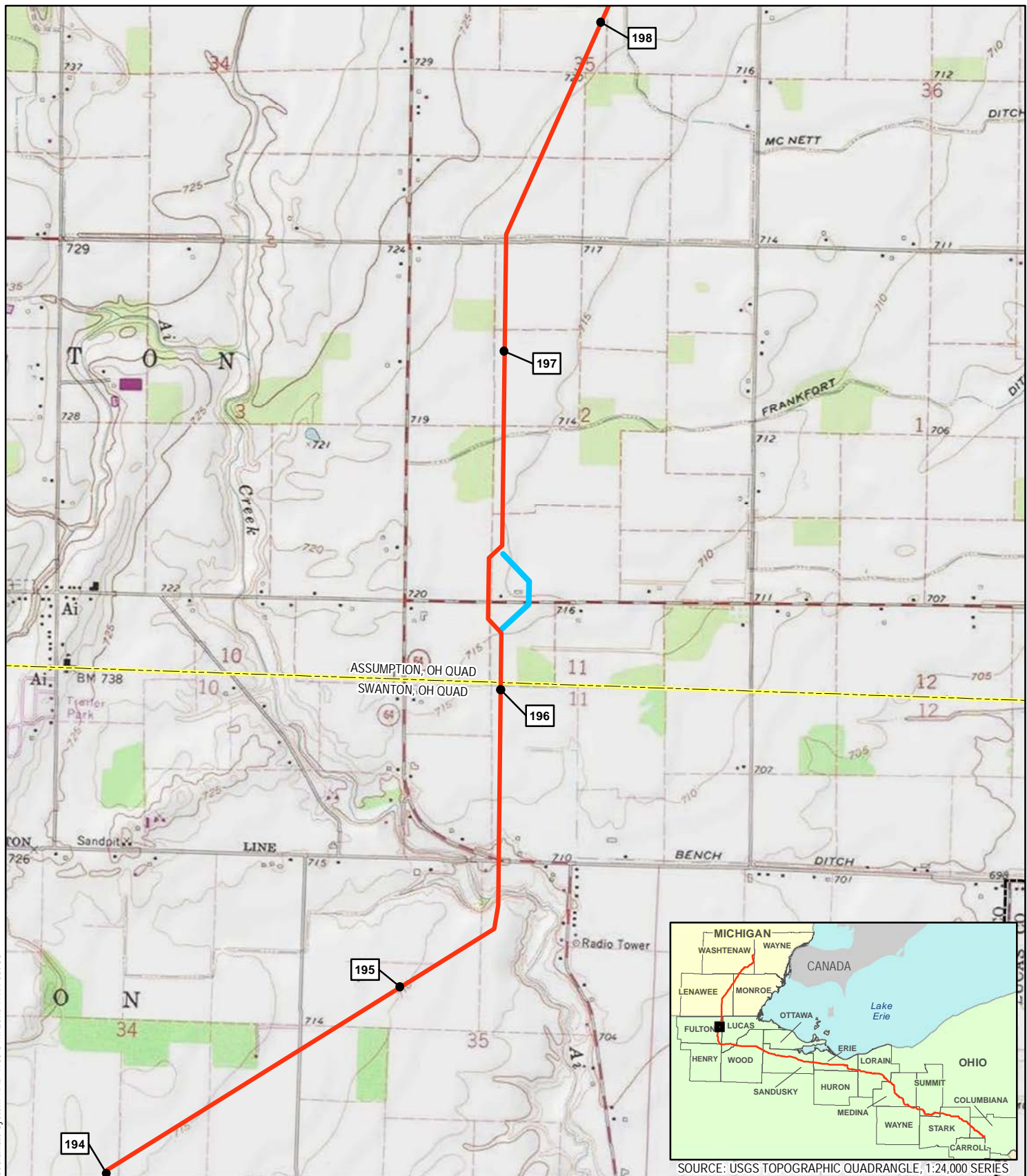
- 1 MILEPOST
- PROPOSED MAINLINE PIPELINE
- FORMER MAINLINE PIPELINE FILED 01.23.15
- ALTERNATIVE ROUTE
- USGS QUADRANGLE BOUNDARY
- PUBLIC LANDS
- COUNTY BOUNDARY
- MUNICIPAL BOUNDARY
- STATE BOUNDARY



REVISION RECORD			
NO.	REVISION - DESCRIPTION	DATE	MOC#

TITLE: NEXUS GAS TRANSMISSION PROJECT ALTERNATIVE ROUTE MP 192.4 - USGS QUAD MAP		
LOC.: FULTON COUNTY, OHIO	MOC: 20	
CKD. BY: KM	DRN. BY: CM	DATE: 3/6/2015
SCALE: 1" equals 2,000 feet	FIGURE: 10.6.2-45	MAP 45 of 54



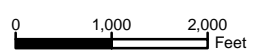


Coordinate System: NAD 1983 UTM Zone 17N Foot US



SOURCE: USGS TOPOGRAPHIC QUADRANGLE, 1:24,000 SERIES

- 1 MILEPOST
- PROPOSED MAINLINE PIPELINE
- ALTERNATIVE ROUTE
- USGS QUADRANGLE BOUNDARY
- PUBLIC LANDS
- COUNTY BOUNDARY
- MUNICIPAL BOUNDARY
- STATE BOUNDARY



REVISION RECORD			
NO.	REVISION - DESCRIPTION	DATE	MOC#

TITLE: NEXUS GAS TRANSMISSION PROJECT ALTERNATIVE ROUTE MP 196.2 - USGS QUAD MAP		
LOC.: FULTON COUNTY, OHIO		MOC: 17
CKD. BY: KM	DRN. BY: CM	DATE: 3/6/2015
SCALE: 1" equals 2,000 feet	FIGURE: 10.6.2-46	MAP 46 of 54



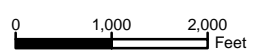


Coordinate System: NAD 1983 UTM Zone 17N Foot US



SOURCE: USGS TOPOGRAPHIC QUADRANGLE, 1:24,000 SERIES

- 1 MILEPOST
- PROPOSED MAINLINE PIPELINE
- ALTERNATIVE ROUTE
- USGS QUADRANGLE BOUNDARY
- COUNTY BOUNDARY
- MUNICIPAL BOUNDARY
- PUBLIC LANDS
- STATE BOUNDARY

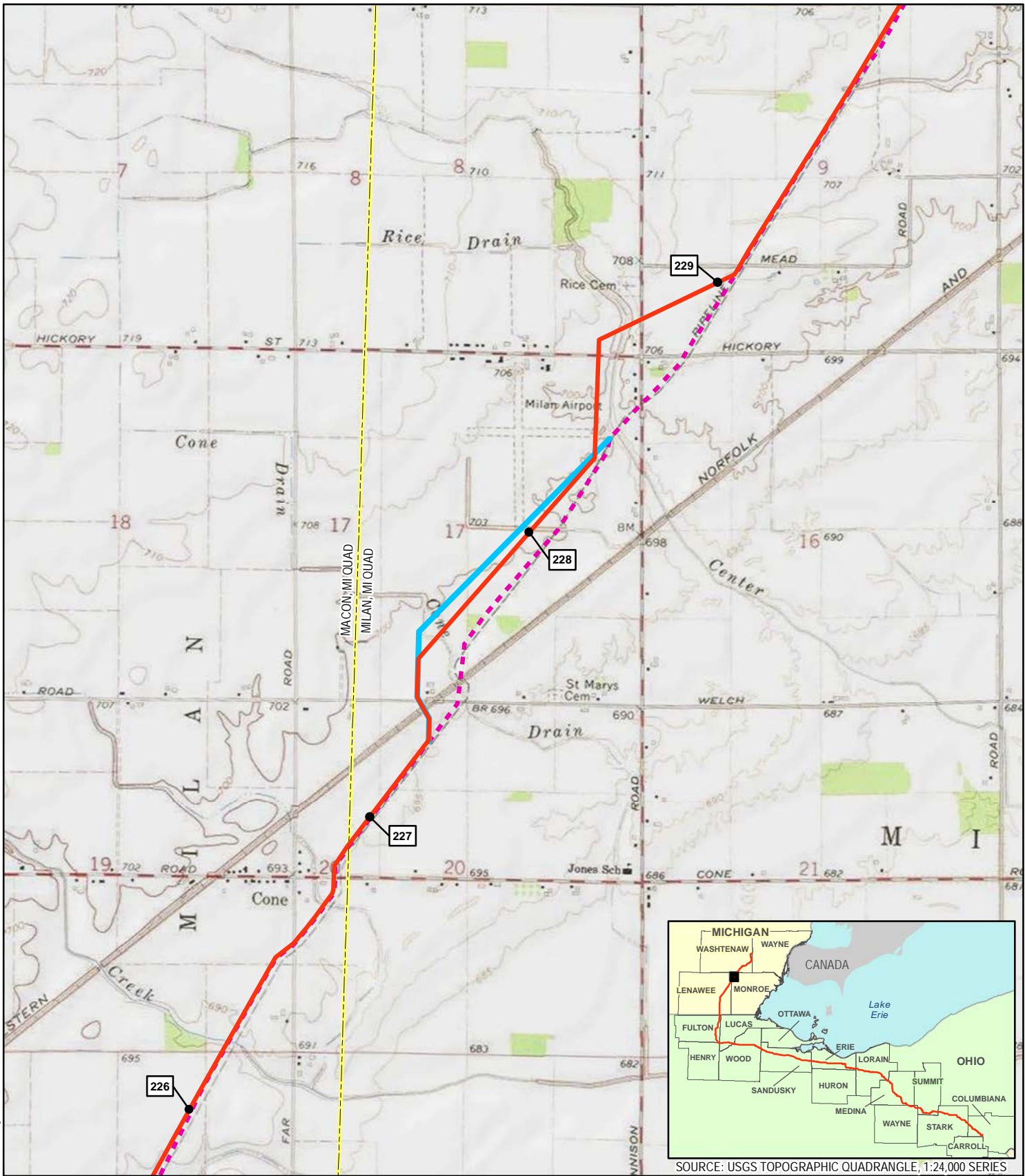


REVISION RECORD			
NO.	REVISION - DESCRIPTION	DATE	MOC#

TITLE: NEXUS GAS TRANSMISSION PROJECT ALTERNATIVE ROUTE MP 227.2 - USGS QUAD MAP		
LOC.: MONROE COUNTY, MICHIGAN	MOC: 93	
CKD. BY: KM	DRN. BY: CM	DATE: 3/6/2015
SCALE: 1"=2,000 feet	FIGURE: 10.6.2-47	MAP 47 of 54

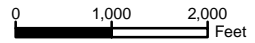


Coordinate System: NAD 1983 UTM Zone 17N Foot US



SOURCE: USGS TOPOGRAPHIC QUADRANGLE, 1:24,000 SERIES

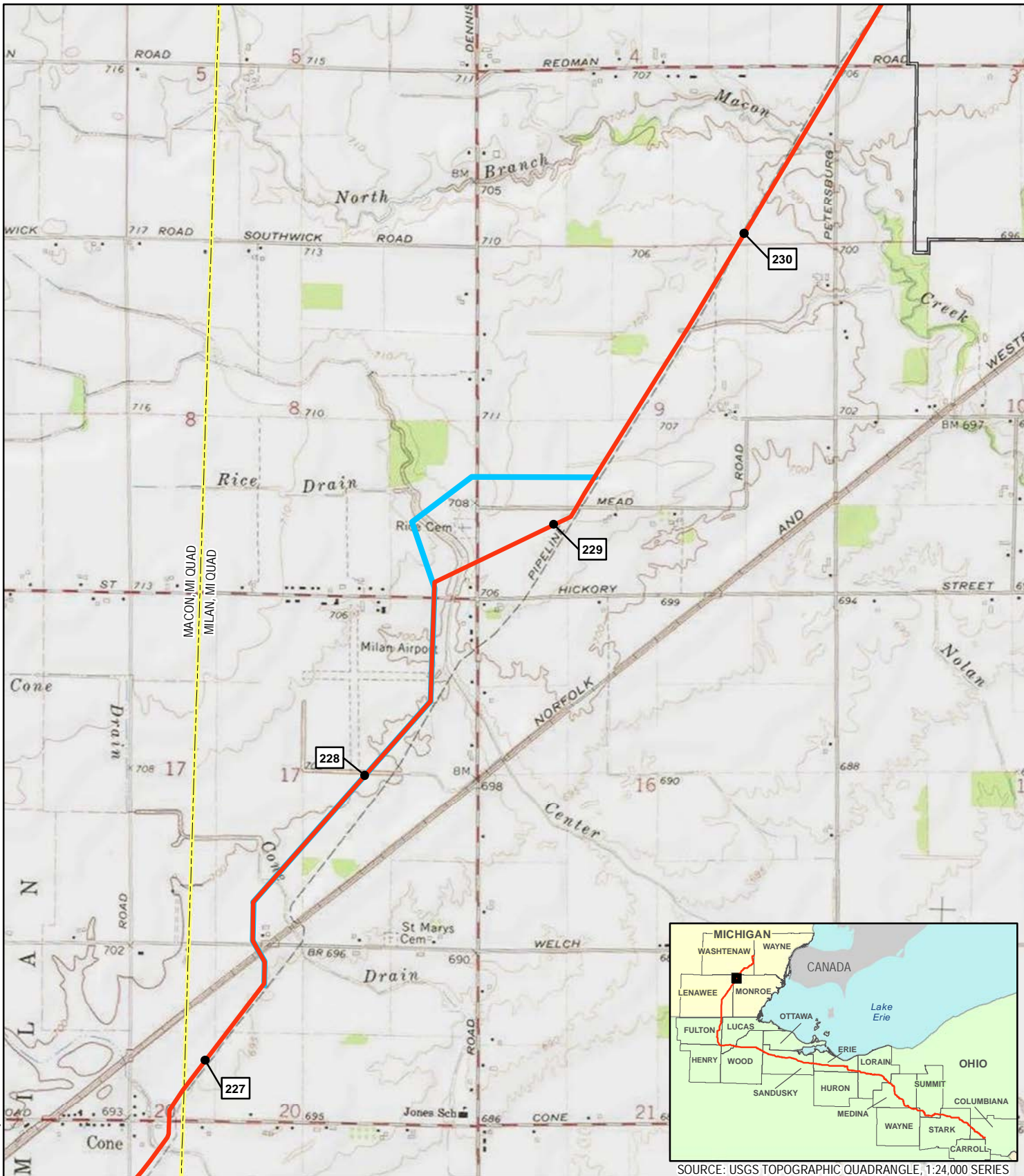
- 1 MILEPOST
- PROPOSED MAINLINE PIPELINE
- FORMER MAINLINE PIPELINE FILED 01.23.15
- ALTERNATIVE ROUTE
- USGS QUADRANGLE BOUNDARY
- PUBLIC LANDS
- COUNTY BOUNDARY
- MUNICIPAL BOUNDARY
- STATE BOUNDARY



REVISION RECORD			
NO.	REVISION - DESCRIPTION	DATE	MOC#

TITLE: NEXUS GAS TRANSMISSION PROJECT ALTERNATIVE ROUTE MP 227.3 - USGS QUAD MAP		
LOC.: MONROE COUNTY, MICHIGAN		MOC: 71
CKD. BY: KM	DRN. BY: CM	DATE: 3/6/2015
SCALE: 1" equals 2,000 feet	FIGURE: 10.6.2-48	MAP 48 of 54



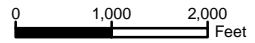


Coordinate System: NAD 1983 UTM Zone 17N Foot US



SOURCE: USGS TOPOGRAPHIC QUADRANGLE, 1:24,000 SERIES

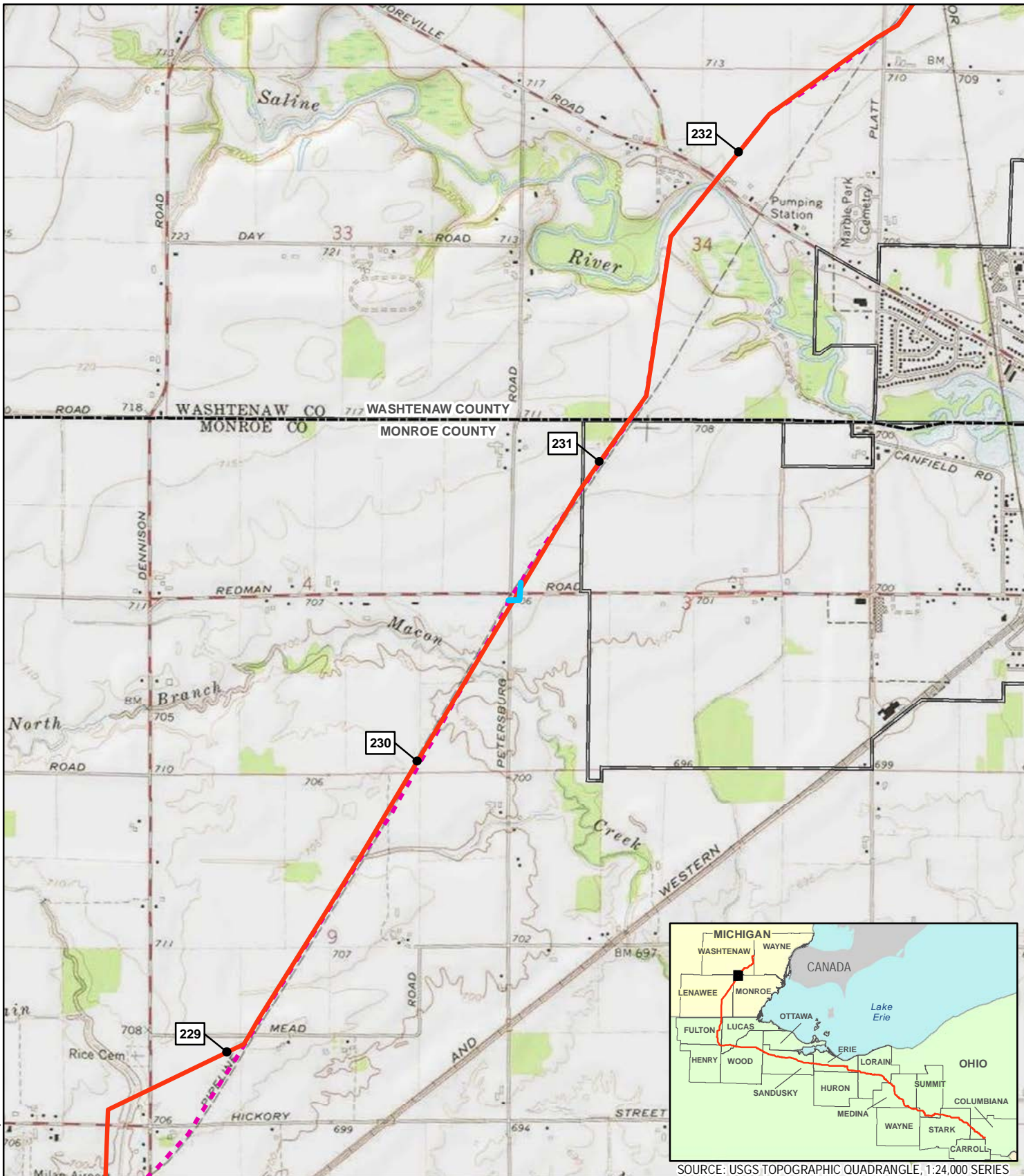
- 1 MILEPOST
- PROPOSED MAINLINE PIPELINE
- ALTERNATIVE ROUTE
- USGS QUADRANGLE BOUNDARY
- COUNTY BOUNDARY
- MUNICIPAL BOUNDARY
- PUBLIC LANDS
- STATE BOUNDARY



REVISION RECORD			
NO.	REVISION - DESCRIPTION	DATE	MOC#

TITLE: NEXUS GAS TRANSMISSION PROJECT ALTERNATIVE ROUTE MP 227.3 - USGS QUAD MAP		
LOC.: MONROE COUNTY, MICHIGAN		MOC: 121
CKD. BY: KM	DRN. BY: CM	DATE: 3/6/2015
SCALE: 1"=2,000 feet	FIGURE: 10.6.2-49	MAP 49 of 54

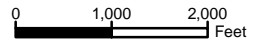




SOURCE: USGS TOPOGRAPHIC QUADRANGLE, 1:24,000 SERIES

Coordinate System: NAD 1983 UTM Zone 17N Foot US

- 1 MILEPOST
- PROPOSED MAINLINE PIPELINE
- FORMER MAINLINE PIPELINE FILED 01.23.15
- ALTERNATIVE ROUTE
- USGS QUADRANGLE BOUNDARY
- PUBLIC LANDS
- COUNTY BOUNDARY
- MUNICIPAL BOUNDARY
- STATE BOUNDARY

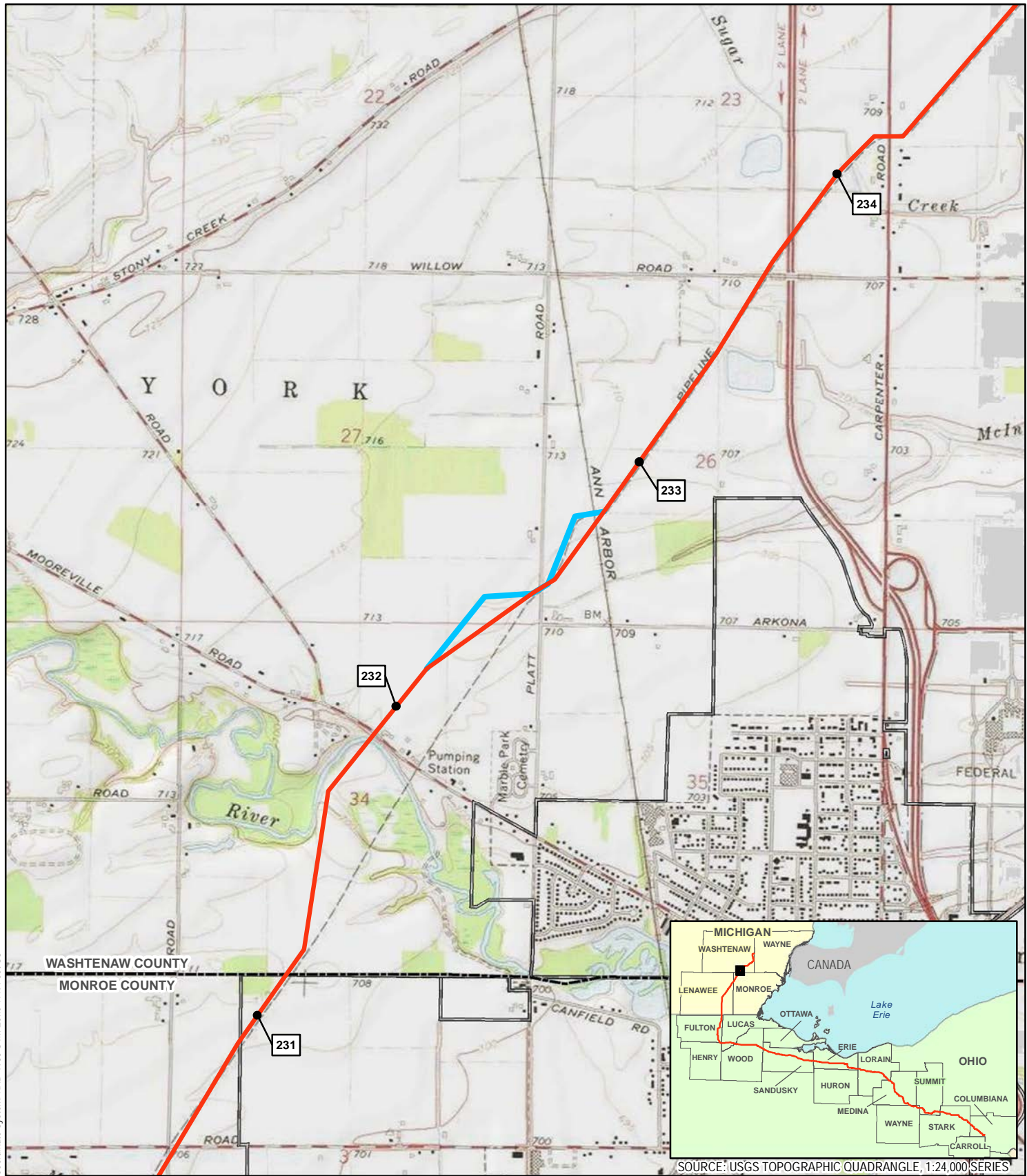


REVISION RECORD			
NO.	REVISION - DESCRIPTION	DATE	MOC#

TITLE: NEXUS GAS TRANSMISSION PROJECT ALTERNATIVE ROUTE MP 230.5 - USGS QUAD MAP		
LOC.: MONROE COUNTY, MICHIGAN		MOC: 122
CKD. BY: KM	DRN. BY: CM	DATE: 3/6/2015
SCALE: 1" equals 2,000 feet	FIGURE: 10.6.2-50	MAP 50 of 54








Coordinate System: NAD 1983 UTM Zone 17N Foot US

SOURCE: USGS TOPOGRAPHIC QUADRANGLE, 1:24,000 SERIES

- 1 MILEPOST
- PROPOSED MAINLINE PIPELINE
- ALTERNATIVE ROUTE
- USGS QUADRANGLE BOUNDARY
- PUBLIC LANDS
- COUNTY BOUNDARY
- MUNICIPAL BOUNDARY
- STATE BOUNDARY



REVISION RECORD			
NO.	REVISION - DESCRIPTION	DATE	MOC#

TITLE: NEXUS GAS TRANSMISSION PROJECT ALTERNATIVE ROUTE MP 232.1 - USGS QUAD MAP		
LOC.: WASHTENAW COUNTY, MICHIGAN	MOC: 125	
CKD. BY: KM	DRN. BY: CM	DATE: 3/6/2015
SCALE: 1"=2,000 feet	FIGURE: 10.6.2-51	MAP 51 of 54



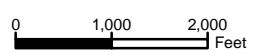


Coordinate System: NAD 1983 UTM Zone 17N Foot US



SOURCE: USGS TOPOGRAPHIC QUADRANGLE, 1:24,000 SERIES

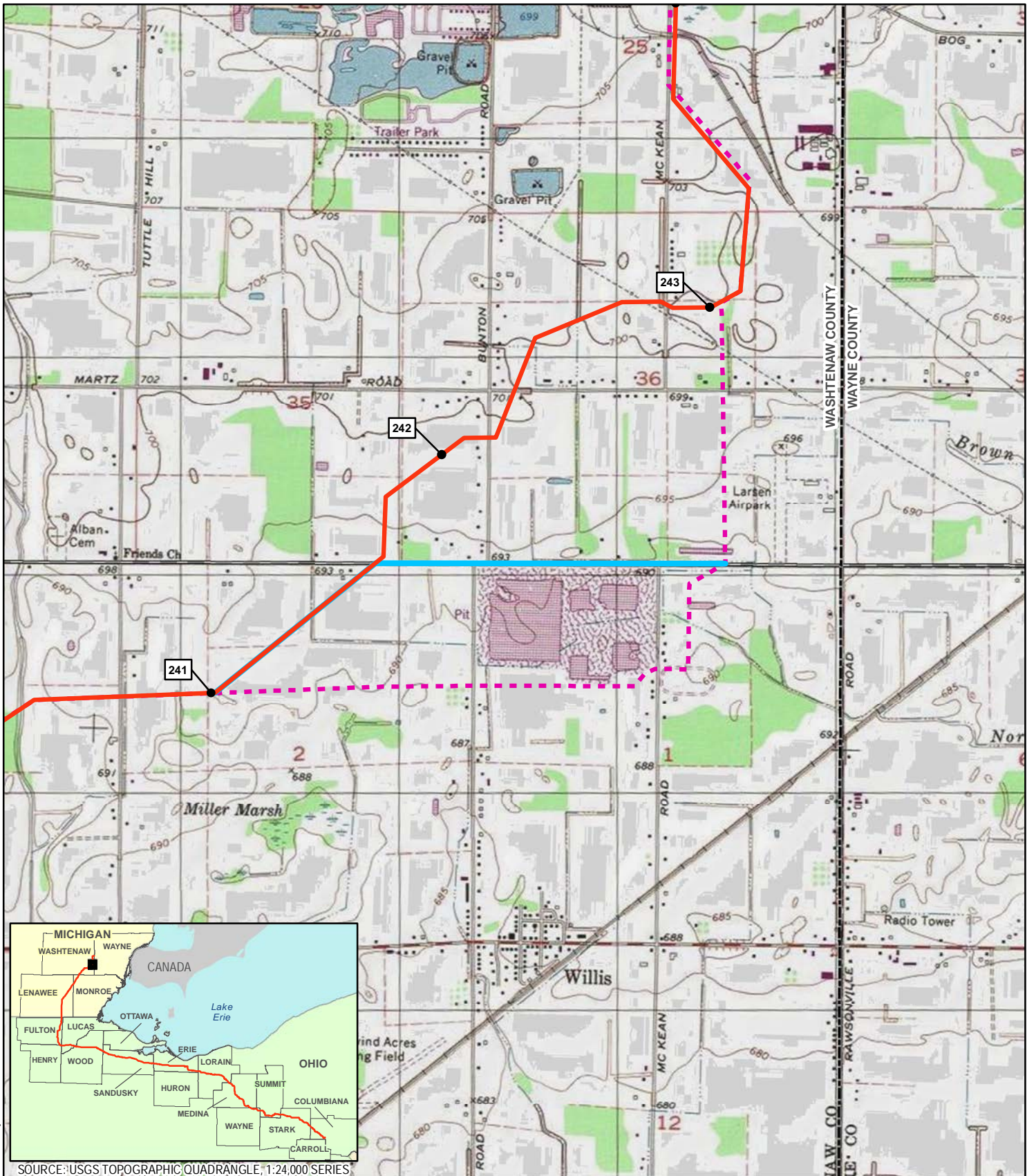
- 1 MILEPOST
- PROPOSED MAINLINE PIPELINE
- ALTERNATIVE ROUTE
- USGS QUADRANGLE BOUNDARY
- PUBLIC LANDS
- COUNTY BOUNDARY
- MUNICIPAL BOUNDARY
- STATE BOUNDARY



REVISION RECORD			
NO.	REVISION - DESCRIPTION	DATE	MOC#

TITLE: NEXUS GAS TRANSMISSION PROJECT ALTERNATIVE ROUTE MP 239.9 - USGS QUAD MAP		
LOC.: WASHTENAW COUNTY, MICHIGAN		MOC: 123
CKD. BY: KM	DRN. BY: CM	DATE: 3/6/2015
SCALE: 1" equals 2,000 feet	FIGURE: 10.6.2-52	MAP 52 of 54



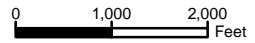


Coordinate System: NAD 1983 UTM Zone 17N Foot US



SOURCE: USGS TOPOGRAPHIC QUADRANGLE, 1:24,000 SERIES

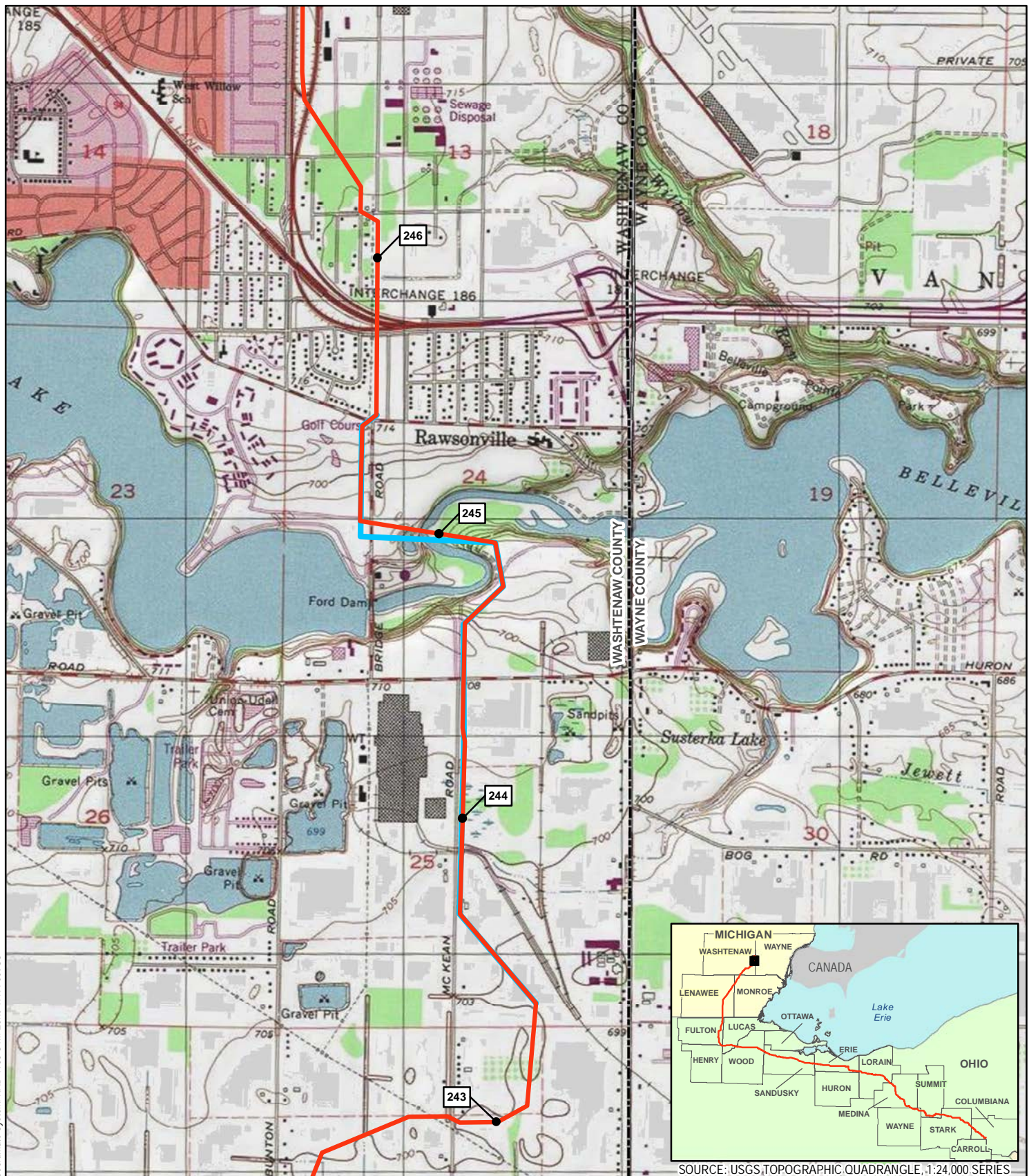
- 1 MILEPOST
- PROPOSED MAINLINE PIPELINE
- FORMER MAINLINE PIPELINE FILED 01.23.15
- ALTERNATIVE ROUTE
- USGS QUADRANGLE BOUNDARY
- PUBLIC LANDS
- COUNTY BOUNDARY
- MUNICIPAL BOUNDARY
- STATE BOUNDARY



REVISION RECORD			
NO.	REVISION - DESCRIPTION	DATE	MO#

TITLE: NEXUS GAS TRANSMISSION PROJECT ALTERNATIVE ROUTE MP 241 - USGS QUAD MAP		
LOC.: WASHTENAW COUNTY, MICHIGAN	MOC: 72	
CKD. BY: KM	DRN. BY: CM	DATE: 3/6/2015
SCALE: 1" equals 2,000 feet	FIGURE: 10.6.2-53	MAP 53 of 54





Coordinate System: NAD 1983 UTM Zone 17N Foot US



SOURCE: USGS TOPOGRAPHIC QUADRANGLE, 1:24,000 SERIES

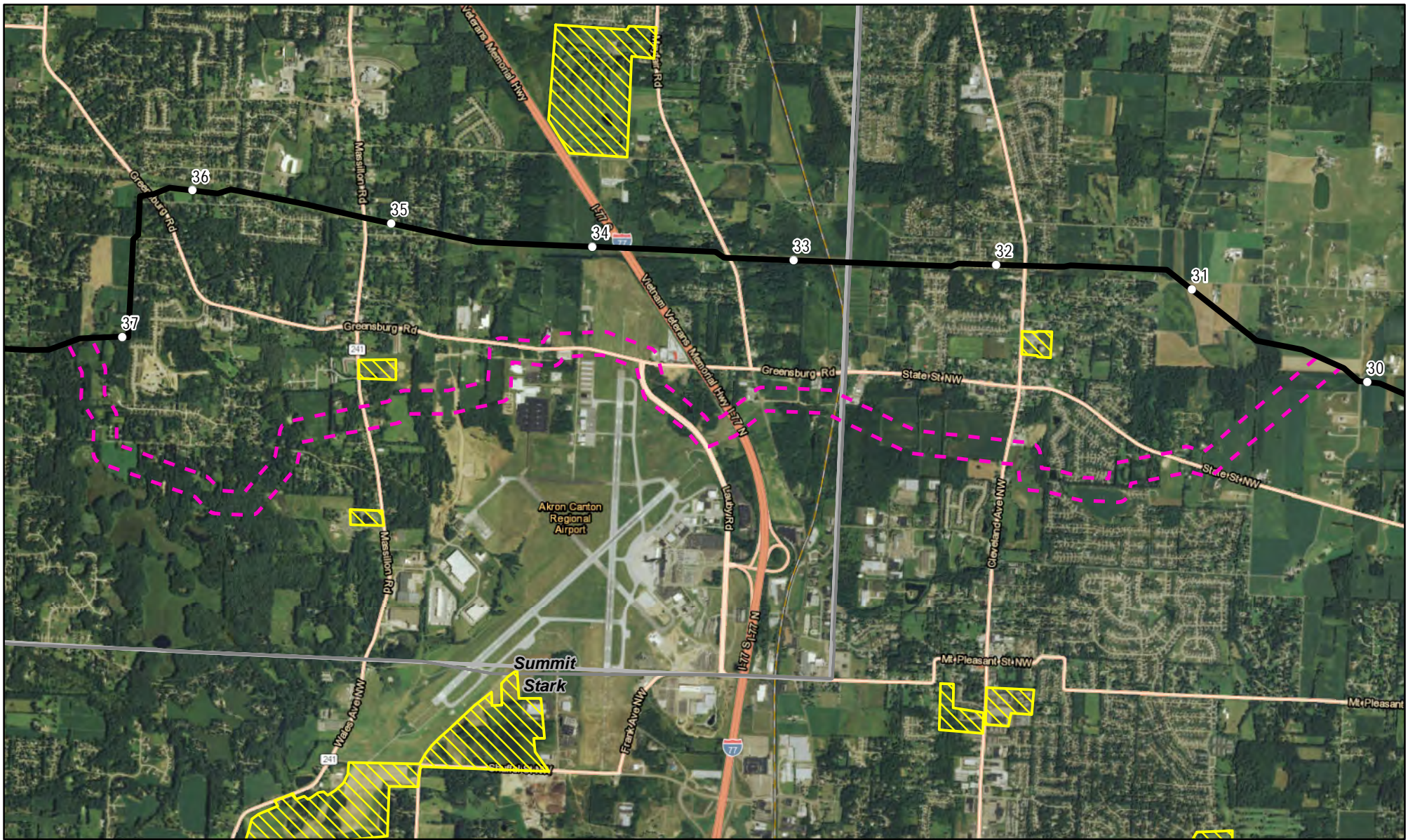
- 1 MILEPOST
- PROPOSED MAINLINE PIPELINE
- ALTERNATIVE ROUTE
- USGS QUADRANGLE BOUNDARY
- PUBLIC LANDS
- COUNTY BOUNDARY
- MUNICIPAL BOUNDARY
- STATE BOUNDARY



REVISION RECORD			
NO.	REVISION - DESCRIPTION	DATE	MOC#

TITLE: NEXUS GAS TRANSMISSION PROJECT ALTERNATIVE ROUTE MP 243.4 - USGS QUAD MAP		
LOC.: WASHTENAW COUNTY, MICHIGAN	MOC: 108	
CKD. BY: KM	DRN. BY: CM	DATE: 3/6/2015
SCALE: 1" equals 2,000 feet	FIGURE: 10.6.2-54	MAP 54 of 54



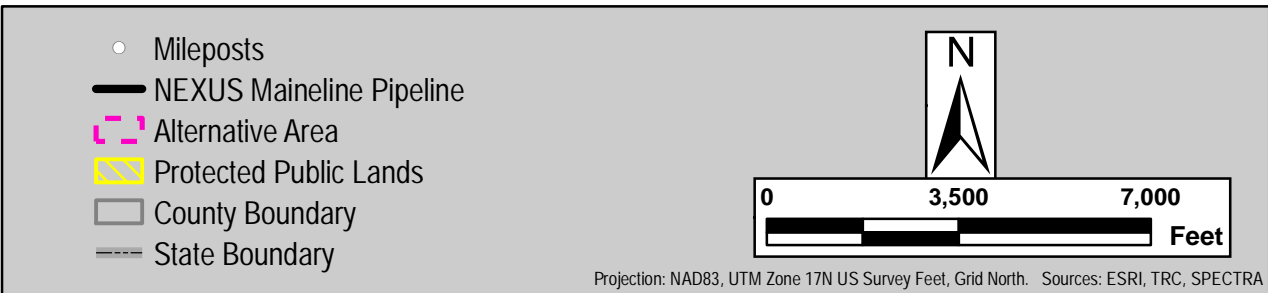
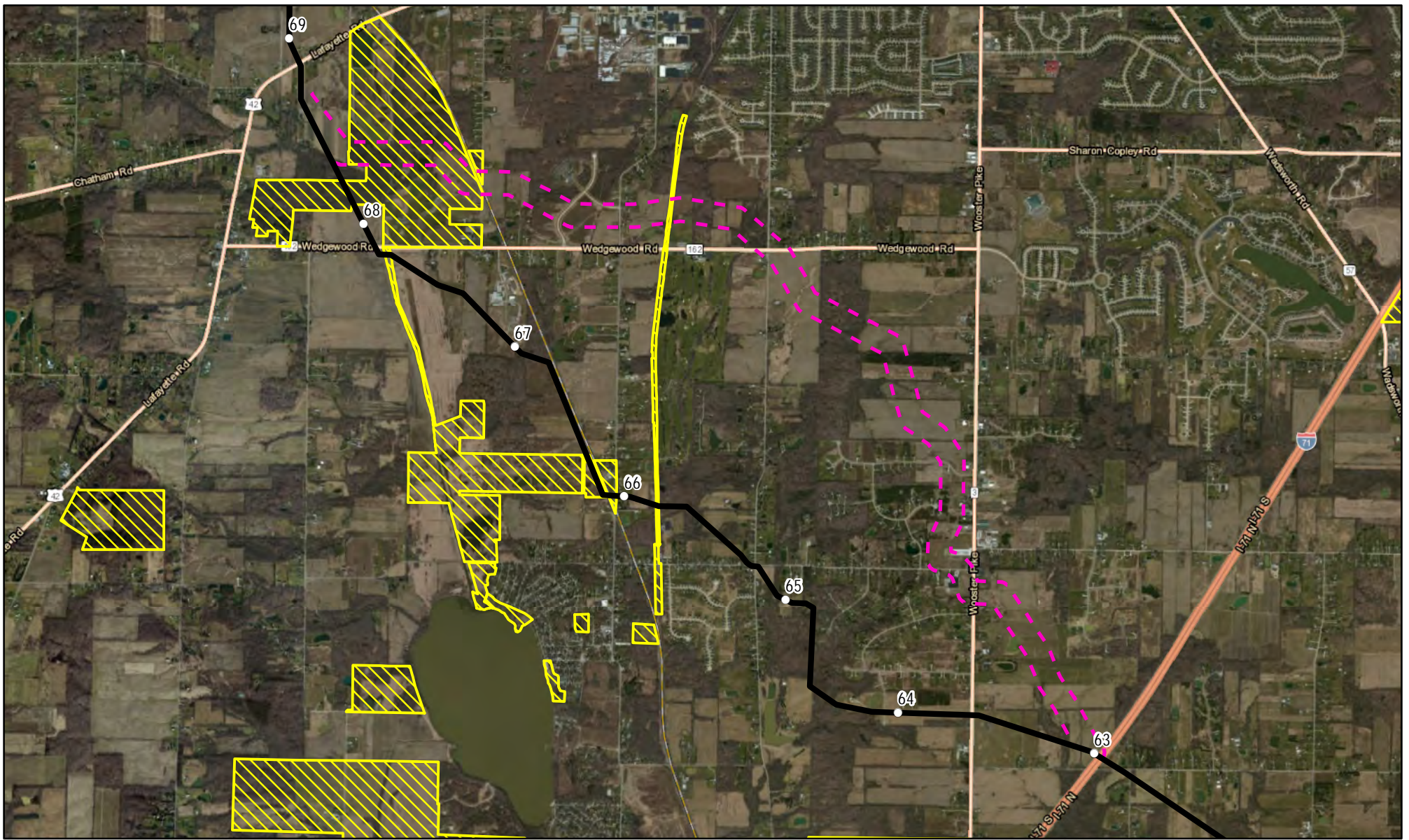


- Mileposts
- NEXUS Mainline Pipeline
- - - Alternative Area
- ▨ Protected Public Lands
- ▭ County Boundary
- ▬ State Boundary

Projection: NAD83, UTM Zone 17N US Survey Feet, Grid North. Sources: ESRI, TRC, SPECTRA

**Figure 10.6.3-1**  
 Dotwood Road and Green Soccer Fields Alternative Area  
 Summit and Stark County, OH

5/26/2015



**Figure 10.6.3-2**  
 Chippewa Lake  
 Route Variation  
 Medina County, OH

5/26/2015

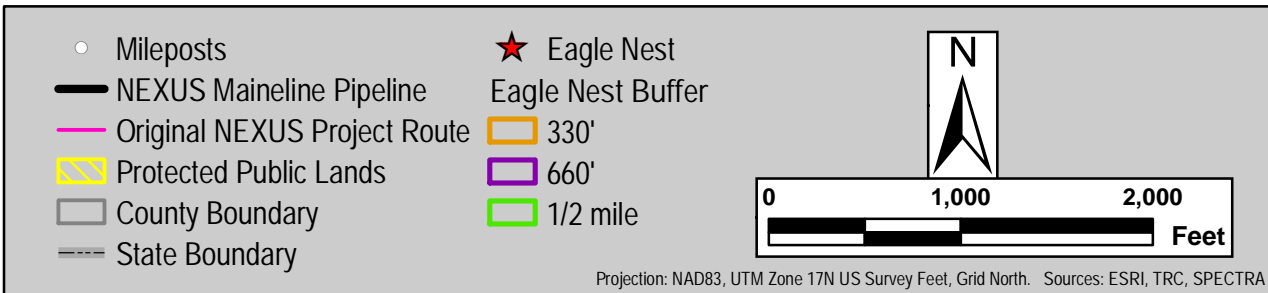
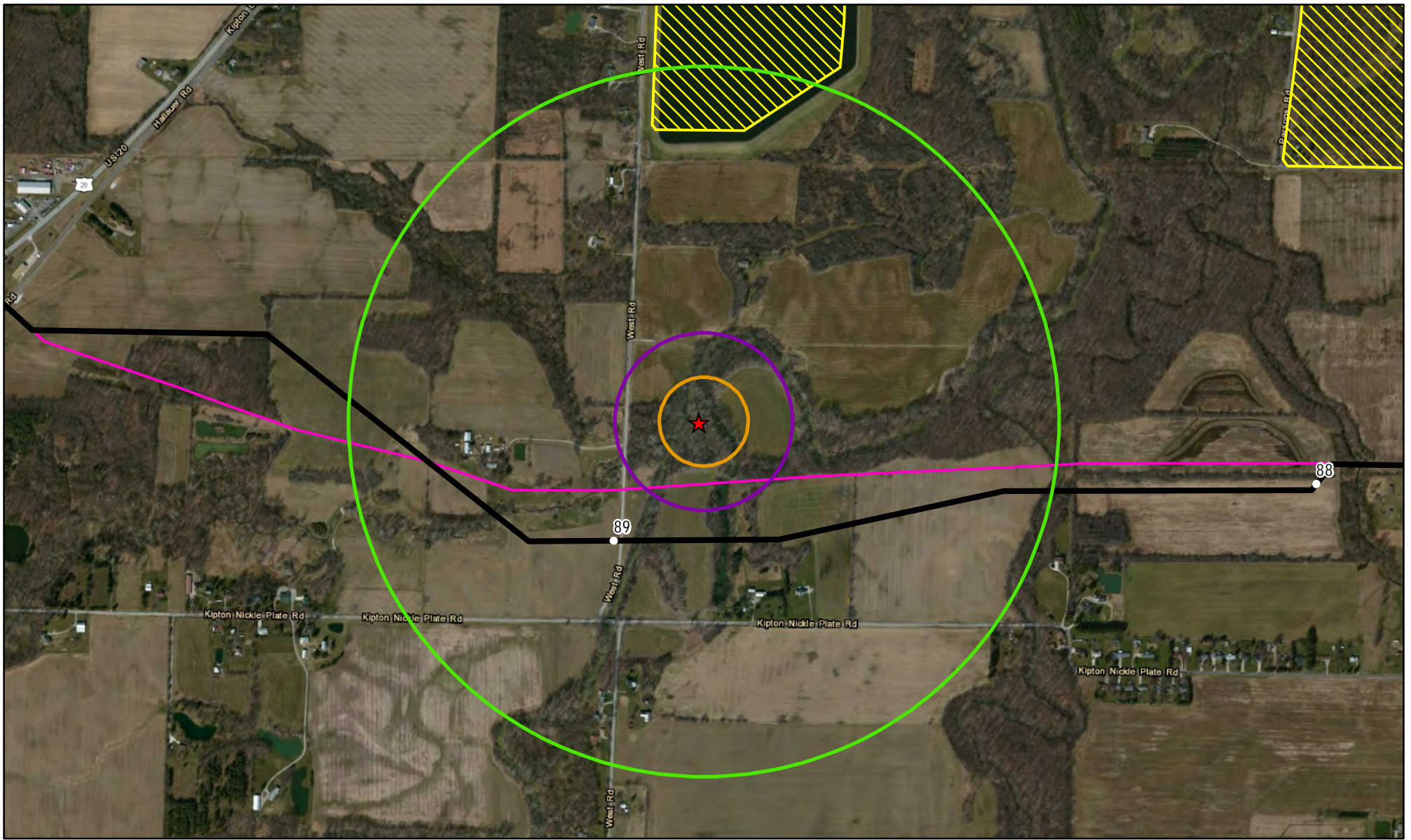
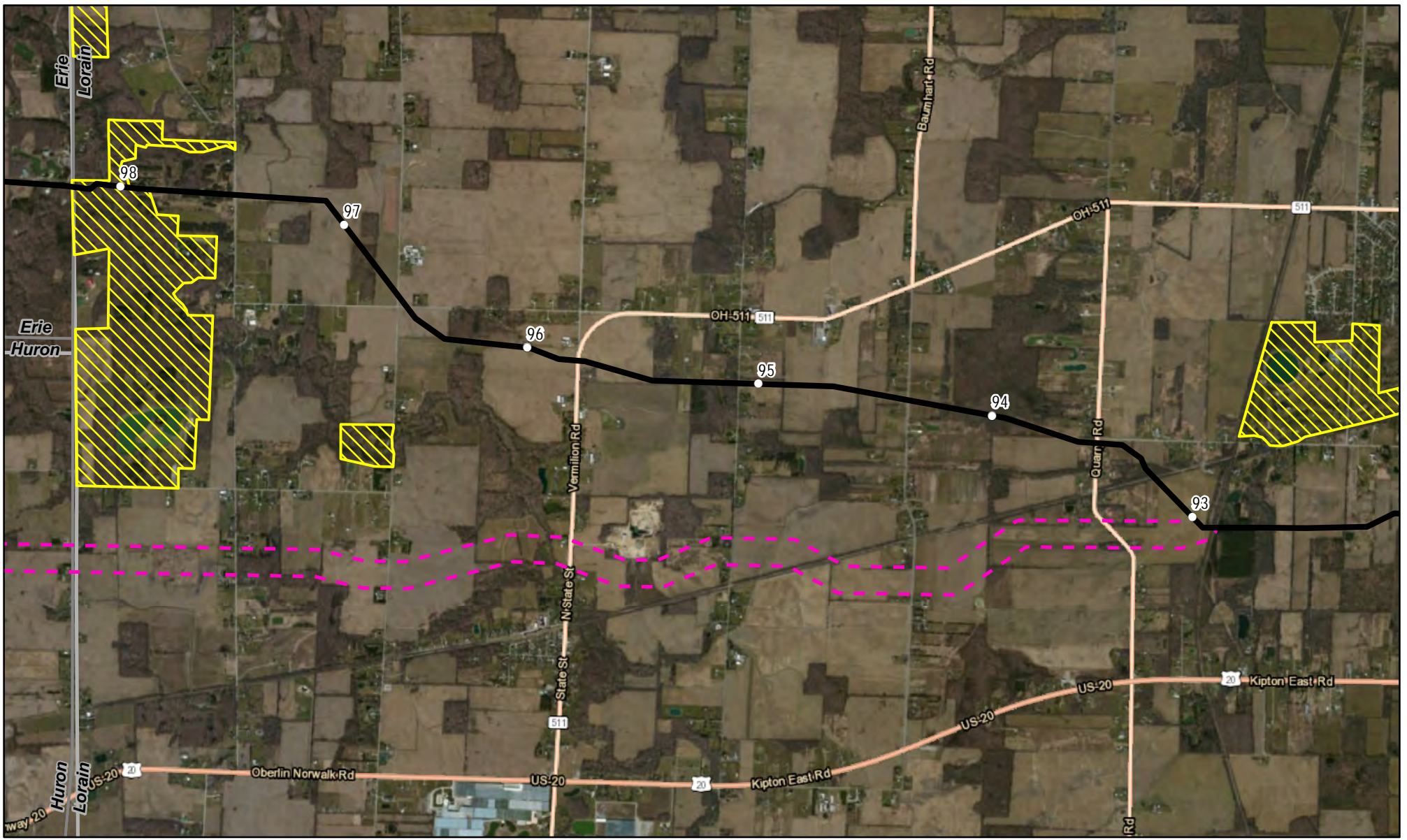


Figure 10.6.3-3  
Eagle Nest  
Route Variation  
Lorain County, OH

5/26/2015



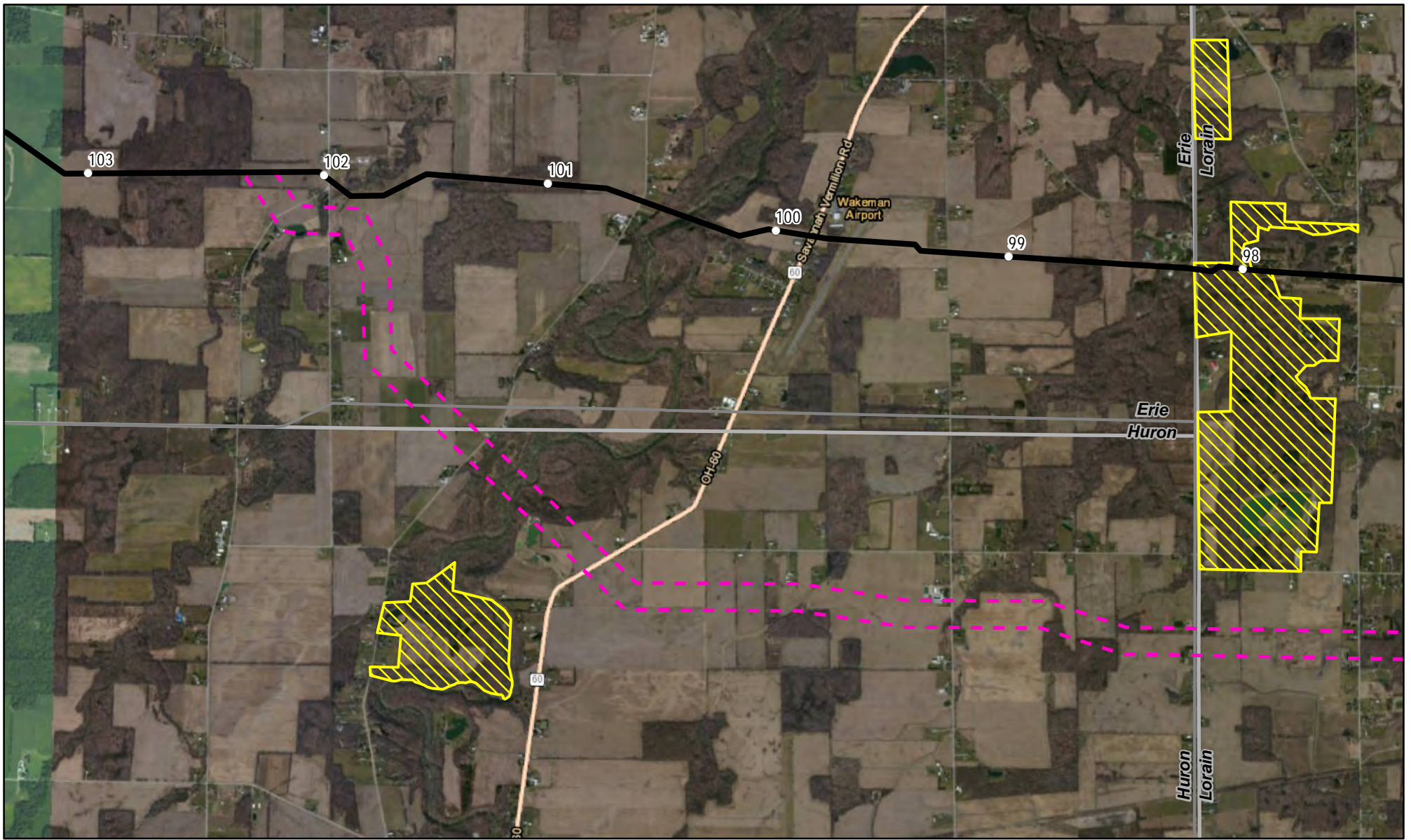
- Mileposts
- NEXUS Mainline Pipeline
- - - Alternative Area
- ▨ Protected Public Lands
- ▭ County Boundary
- ▬ State Boundary

Projection: NAD83, UTM Zone 17N US Survey Feet, Grid North. Sources: ESRI, TRC, SPECTRA

**Figure 10.6.3-4**  
 Girl Scout Camp  
 Alternative Area  
 Lorain, Huron, and Erie County, OH  
*Page 1 of 2*

5/26/2015





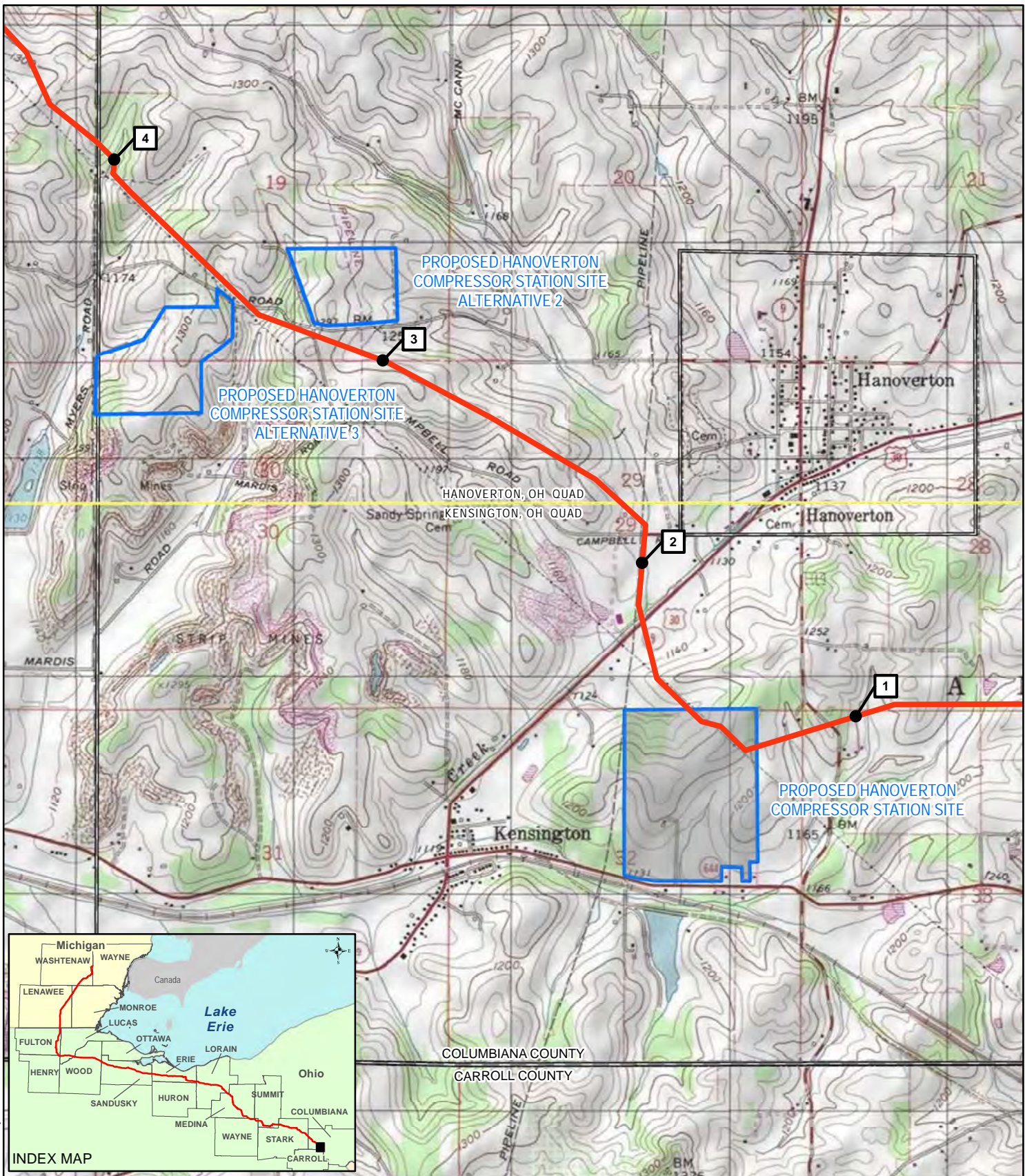
- Mileposts
- NEXUS Mainline Pipeline
- - - Alternative Area
- ▨ Protected Public Lands
- ▭ County Boundary
- ▬ State Boundary

0      3,000      6,000      Feet

Projection: NAD83, UTM Zone 17N US Survey Feet, Grid North. Sources: ESRI, TRC, SPECTRA

**Figure 10.6.3-4**  
 Girl Scout Camp  
 Alternative Area  
 Lorain, Huron, and Erie County, OH  
*Page 2 of 2*

5/26/2015



Coordinate System: NAD 1983 UTM Zone 17N Foot US

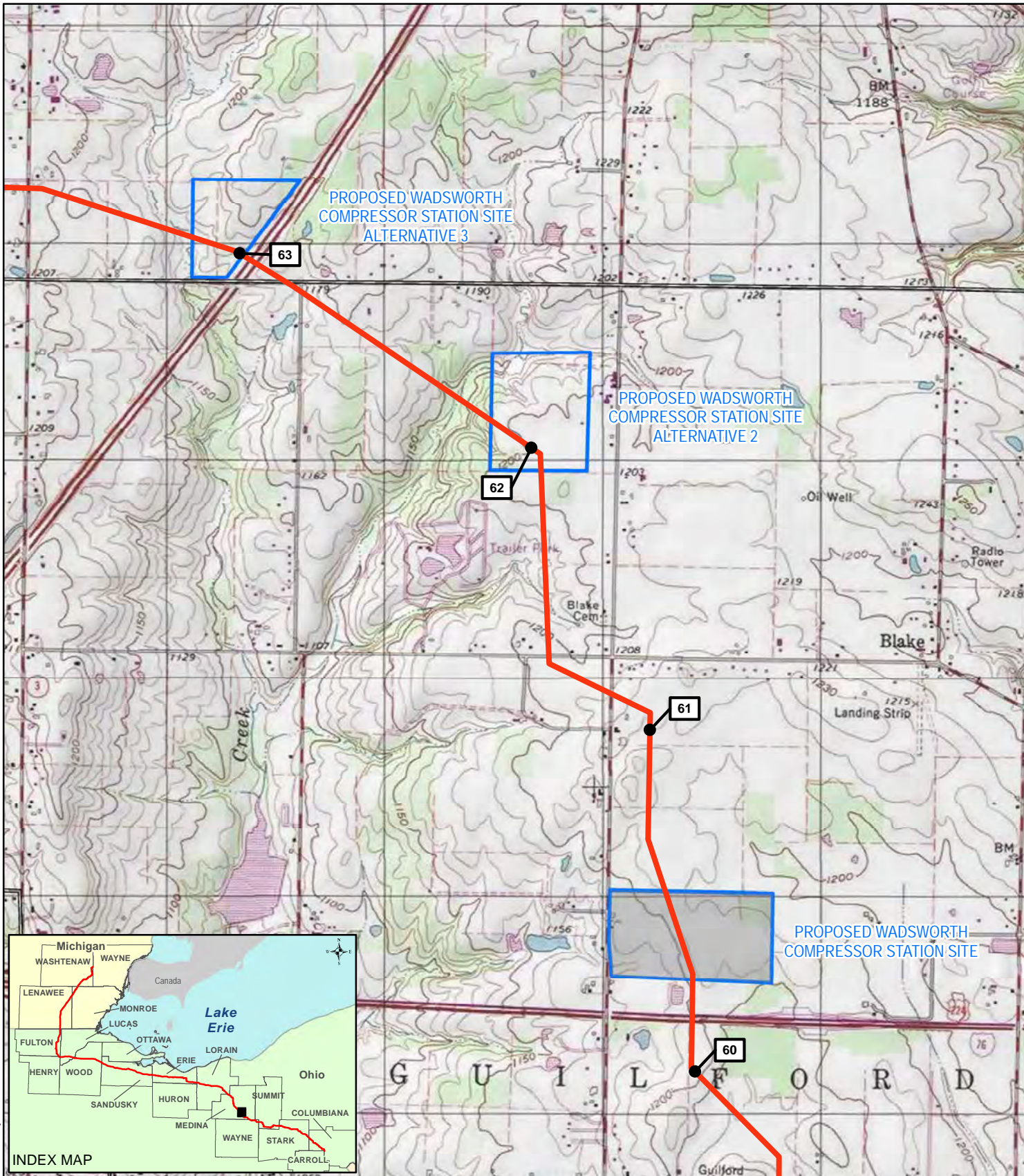


- 1 MILEPOST
- PROPOSED MAINLINE PIPELINE
- PROPOSED INTERCONNECTING PIPELINE
- PROPOSED COMPRESSOR STATION SITE
- PROPOSED ALTERNATIVE COMPRESSOR STATION SITE
- COUNTY BOUNDARY
- MUNICIPALITY BOUNDARY
- STATE BOUNDARY
- USGS QUADRANGLE BOUNDARY




<b>TITLE:</b> NEXUS GAS TRANSMISSION PROJECT			
<b>PROPOSED HANOVERTON COMPRESSOR STATION ALTERNATIVE SITES</b>			
LOC.: COLUMBIANA COUNTY, OH		SOURCE: USGS TOPOGRAPHIC QUADRANGLE, 1:24,000 SERIES	
CKD. BY: OI	ENG.	DATE: 3/6/2015	W.O.
DRN. BY: JAR	SCALE: 1" = 2,000'	FIGURE 10.7.1-1	MAP 1 OF 4





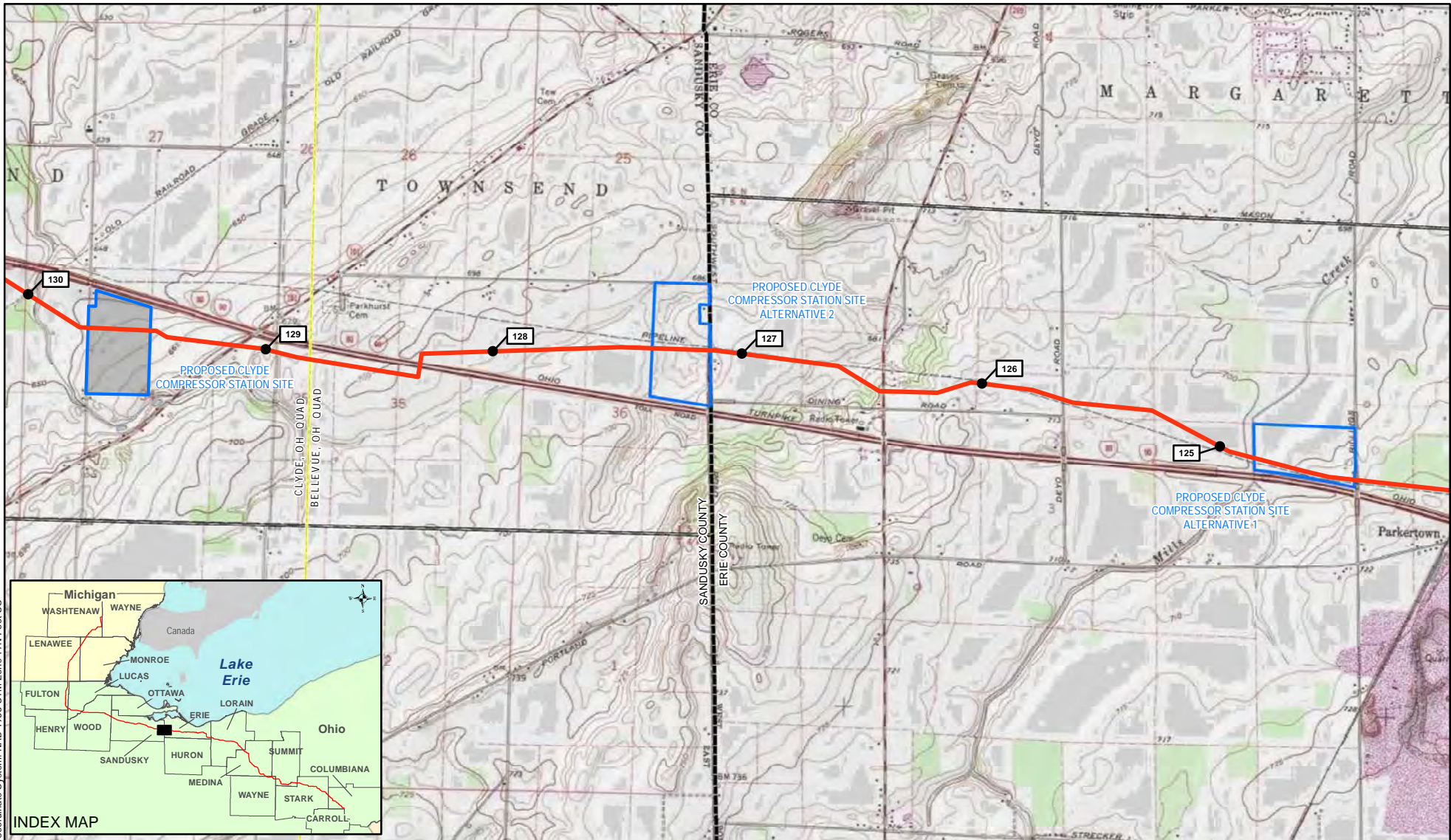
Coordinate System: NAD 1983 UTM Zone 17N Foot US

- |                                   |  |                       |                          |
|-----------------------------------|--|-----------------------|--------------------------|
| MILEPOST                          | PROPOSED COMPRESSOR STATION SITE             | COUNTY BOUNDARY       | STATE BOUNDARY           |
| PROPOSED MAINLINE PIPELINE        | PROPOSED ALTERNATIVE COMPRESSOR STATION SITE | MUNICIPALITY BOUNDARY | USGS QUADRANGLE BOUNDARY |
| PROPOSED INTERCONNECTING PIPELINE |  |                       |                          |



TITLE: NEXUS GAS TRANSMISSION PROJECT PROPOSED WADSWORTH COMPRESSOR STATION ALTERNATIVE SITES			
LOC.: MEDINA COUNTY, OH		SOURCE: USGS TOPOGRAPHIC QUADRANGLE, 1:24,000 SERIES	
CKD. BY: OI	ENG.	DATE: 3/6/2015	W.O.
DRN. BY: JAR	SCALE: 1" = 2,000'	FIGURE 10.7.1-2	MAP 2 OF 4

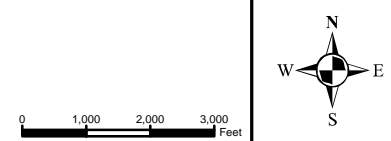




Coordinate System: NAD 1983 UTM Zone 17N Foot US



- 1 MILEPOST
- PROPOSED MAINLINE PIPELINE
- PROPOSED INTERCONNECTING PIPELINE
- PROPOSED COMPRESSOR STATION SITE
- PROPOSED ALTERNATIVE COMPRESSOR STATION SITE
- COUNTY BOUNDARY
- MUNICIPALITY BOUNDARY
- STATE BOUNDARY
- USGS QUADRANGLE BOUNDARY



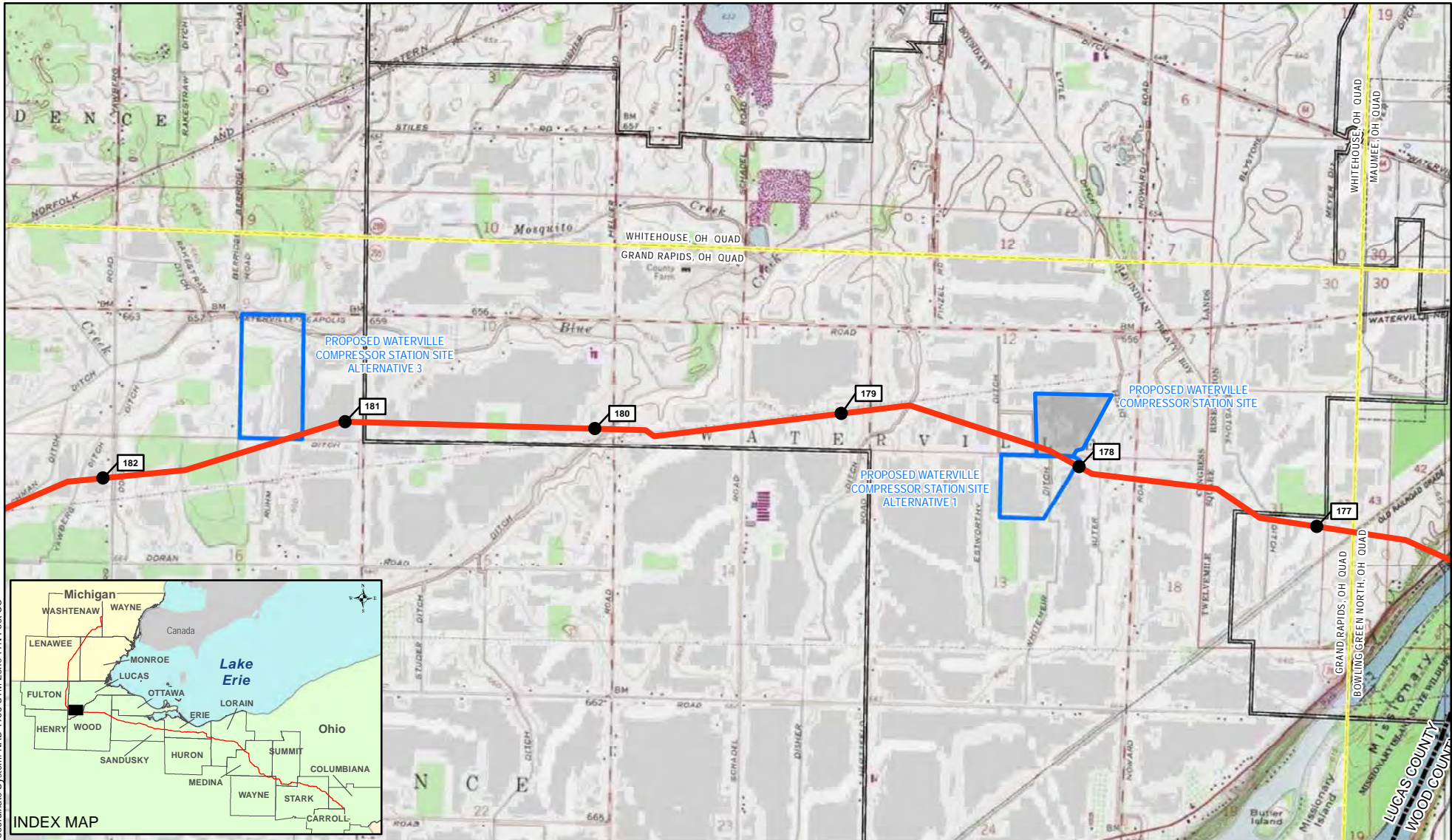
TITLE: **NEXUS GAS TRANSMISSION PROJECT  
PROPOSED CLYDE COMPRESSOR STATION ALTERNATIVE SITES**

LOC.: ERIE COUNTY, OH; SANDUSKY COUNTY, OH      SOURCE: USGS TOPOGRAPHIC QUADRANGLE, 1:24,000 SERIES

CKD. BY: OI      ENG.      DATE: 3/6/2015      W.O.

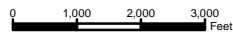
I.G. DRN. BY: JAR      SCALE: 1" = 3,000'      FIGURE 10.7.1-3      MAP 3 OF 4





Coordinate System: NAD 1983 UTM Zone 17N Foot US

- 1 MILEPOST
- PROPOSED MAINLINE PIPELINE
- PROPOSED INTERCONNECTING PIPELINE
- PROPOSED COMPRESSOR STATION SITE
- PROPOSED ALTERNATIVE COMPRESSOR STATION SITE
- COUNTY BOUNDARY
- MUNICIPALITY BOUNDARY
- STATE BOUNDARY
- USGS QUADRANGLE BOUNDARY



TITLE: **NEXUS GAS TRANSMISSION PROJECT**  
**PROPOSED WATERVILLE COMPRESSOR STATION ALTERNATIVE SITES**

LOC.: LUCAS COUNTY, OH SOURCE: USGS TOPOGRAPHIC QUADRANGLE, 1:24,000 SERIES

I.G. DRN. BY: JAR	ENG. SCALE: 1" = 3,000'	DATE: 3/6/2015	W.O. FIGURE: 10.7.1-4
-------------------	-------------------------	----------------	-----------------------

