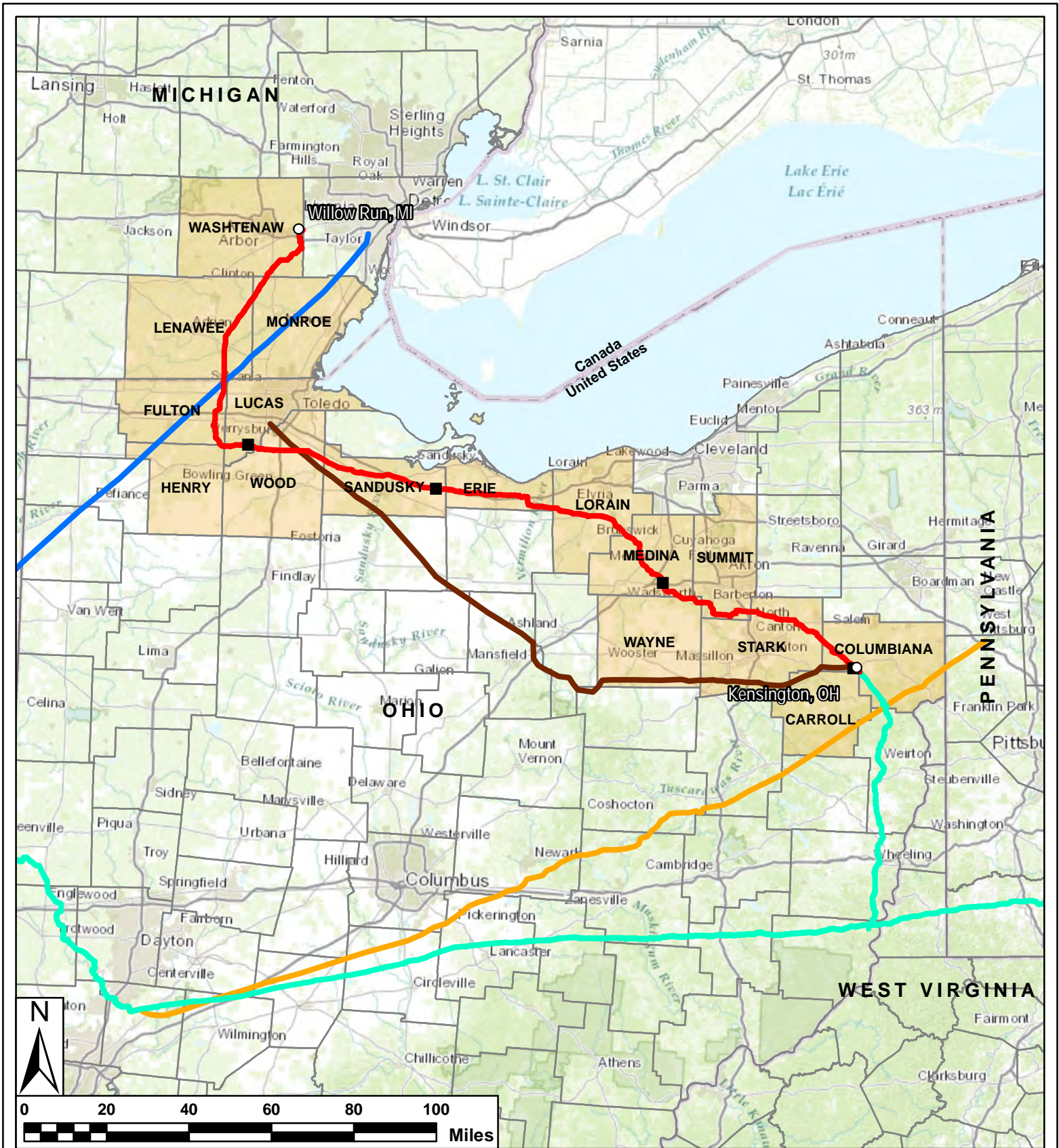


**FIGURES**

---

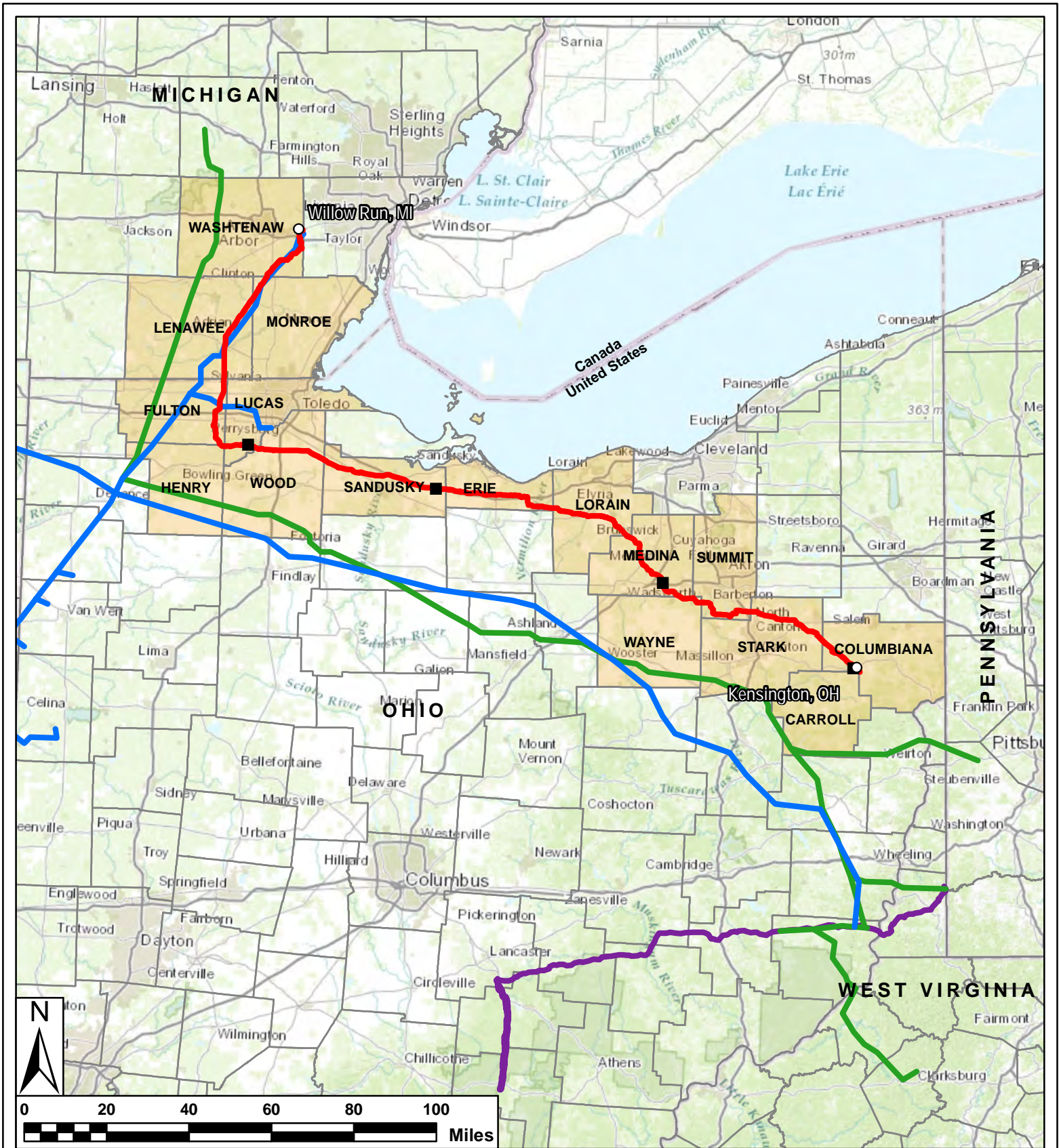


- NEXUS Mainline Pipeline
- Proposed Compressor Sites
- County Boundary
- State Boundary
- Existing Pipeline Systems
- Columbia Gas Transmission
- Dominion Transmission
- Panhandle Eastern Pipeline
- Texas Eastern Pipeline

**Figure 10.3-1**  
Existing Pipeline System Alternatives

**NEXUS**  
GAS TRANSMISSION

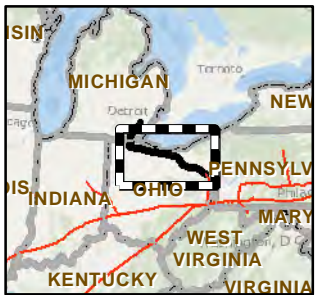
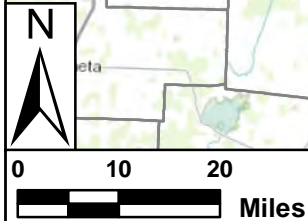
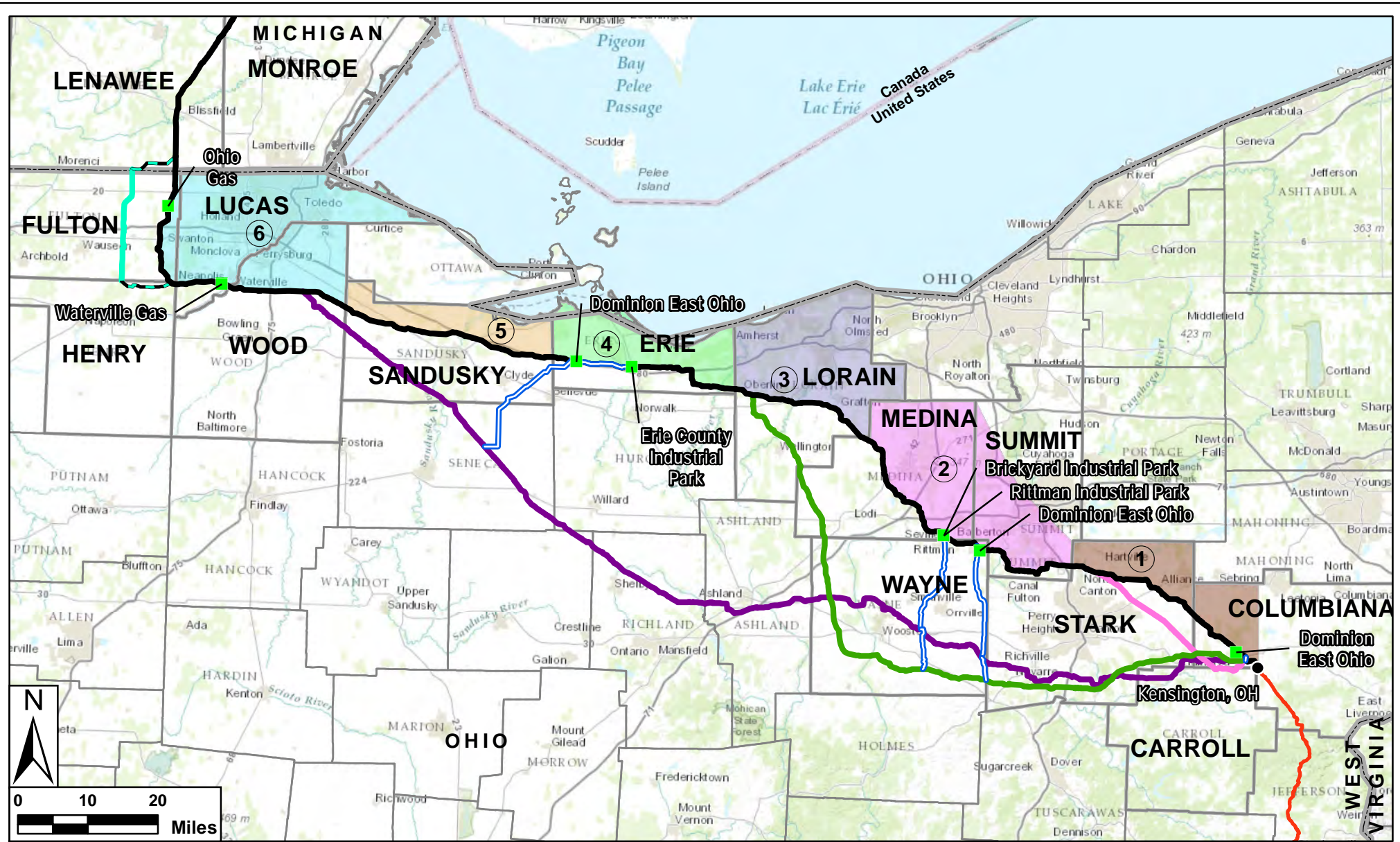
6/11/2015



- NEXUS Mainline Pipeline
- Proposed Compressor Sites
- County Boundary
- State Boundary
- Proposed Pipeline System Alternatives
- Leach Xpress Pipeline
- Rover Pipeline Project
- ANR East Pipeline Project

**Figure 10.3-2**  
**Proposed Pipeline System Alternatives**

6/11/2015



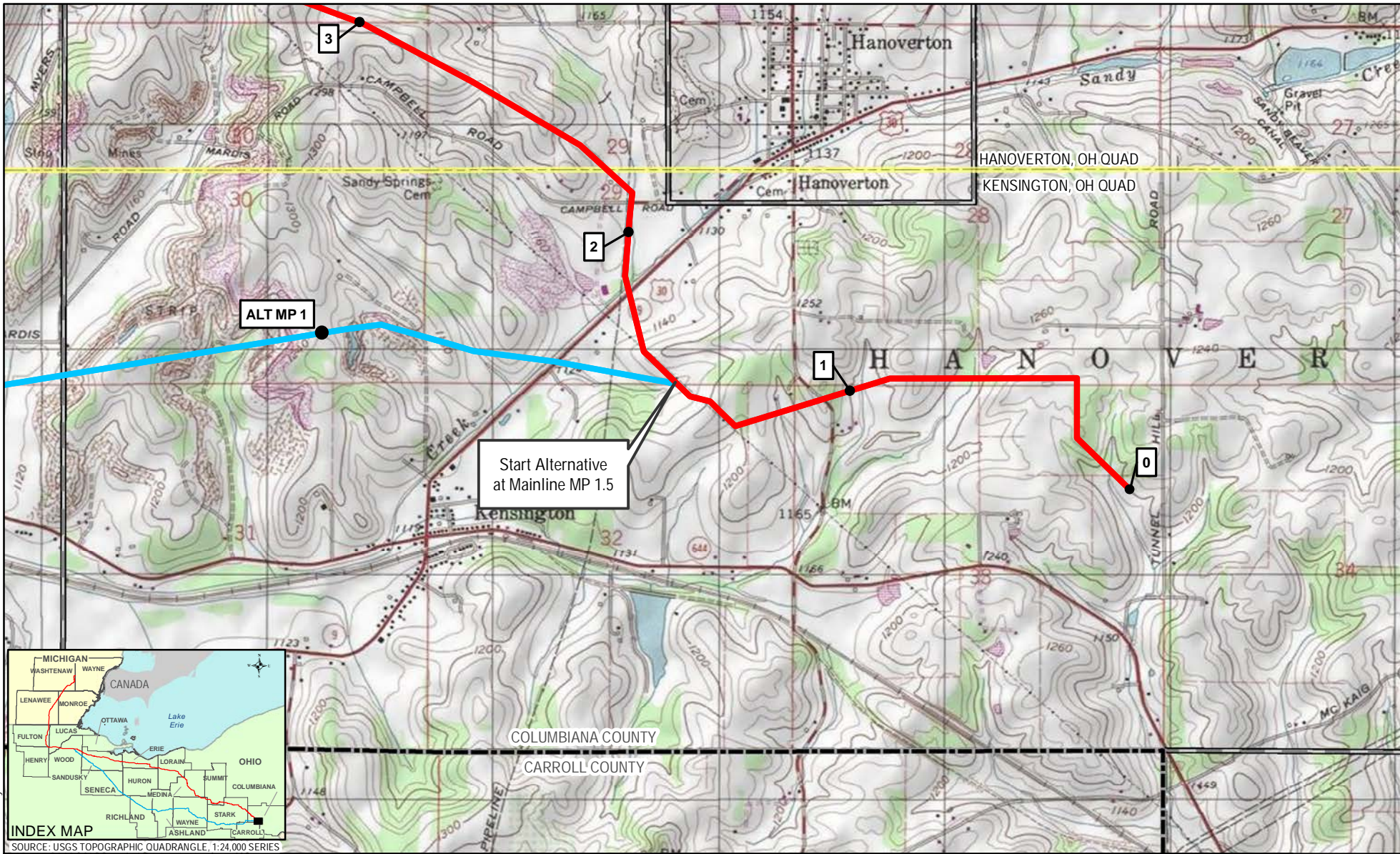
<ul style="list-style-type: none"> <li><span style="color: black;">—</span> Proposed NEXUS Pipeline Project</li> <li><span style="color: green;">—</span> City of Green Alternative</li> <li><span style="color: purple;">—</span> Southern Route Alternative</li> <li><span style="color: pink;">—</span> Electric Power Transmission Alternative</li> <li><span style="color: cyan;">—</span> CORN Western Alternative</li> <li><span style="color: black;">—</span> NEXUS Sited Segments to CORN Alternative</li> </ul>	<ul style="list-style-type: none"> <li><span style="color: blue;">—</span> Alternative Route Laterals Needed to Reach Confirmed Market Connections</li> <li><span style="color: orange;">—</span> Texas Eastern Pipeline System</li> <li><span style="border: 1px solid black; display: inline-block; width: 10px; height: 10px;"></span> County Boundary</li> <li><span style="border: 2px solid black; display: inline-block; width: 10px; height: 10px;"></span> State Boundary</li> <li><span style="color: green;">■</span> Confirmed Market Connection (as of June 12, 2015)</li> </ul>	<p>Prospective Market Areas</p> <ul style="list-style-type: none"> <li><span style="background-color: #d2b48c; width: 15px; height: 15px; display: inline-block;"></span> 1</li> <li><span style="background-color: #e6e6fa; width: 15px; height: 15px; display: inline-block;"></span> 2</li> <li><span style="background-color: #d9ead3; width: 15px; height: 15px; display: inline-block;"></span> 3</li> <li><span style="background-color: #d9ead3; width: 15px; height: 15px; display: inline-block;"></span> 4</li> <li><span style="background-color: #fce4d6; width: 15px; height: 15px; display: inline-block;"></span> 5</li> <li><span style="background-color: #d9ead3; width: 15px; height: 15px; display: inline-block;"></span> 6</li> </ul>
--	---	--

Note: Prospective market areas depicted on this figure indicate areas where NEXUS is in on-going negotiations for additional market connections and this information will be updated in the Certificate Application that NEXUS plans to file in November of 2015.

**Figure 10.4-1**  
Ohio Market Areas with Major Route Alternatives

**NEXUS**  
GAS TRANSMISSION

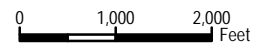
6/12/2015



Coordinate System: NAD 1983 UTM Zone 17N Foot US



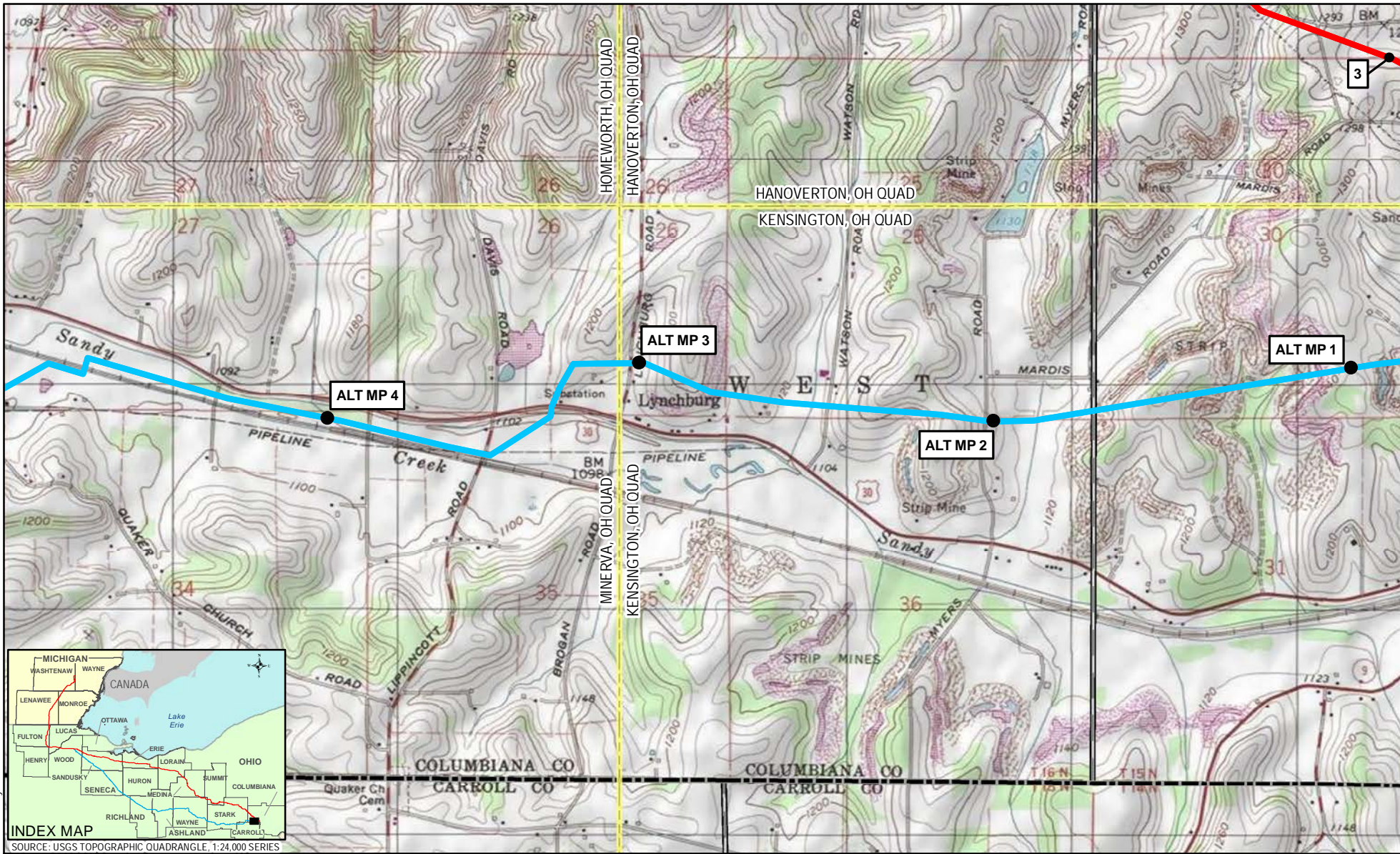
- 1 MILEPOST
- PROPOSED MAINLINE PIPELINE
- ALTERNATIVE ROUTE
- USGS QUADRANGLE BOUNDARY
- PUBLIC LANDS
- COUNTY BOUNDARY
- MUNICIPAL BOUNDARY
- STATE BOUNDARY



REVISION RECORD			
NO.	REVISION - DESCRIPTION	DATE	MOC#

TITLE: NEXUS GAS TRANSMISSION PROJECT SOUTHERN ROUTE ALTERNATIVE - USGS QUAD MAP	
LOC.: COLUMBIANA COUNTY, OHIO	MOC:
CKD. BY: OI	DATE: 03/06/2015
DRN. BY: CPA	MAP 1 of 46
SCALE: 1" equals 2,000 feet	FIGURE 10.5-1

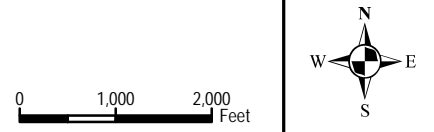




Coordinate System: NAD 1983 UTM Zone 17N Foot US



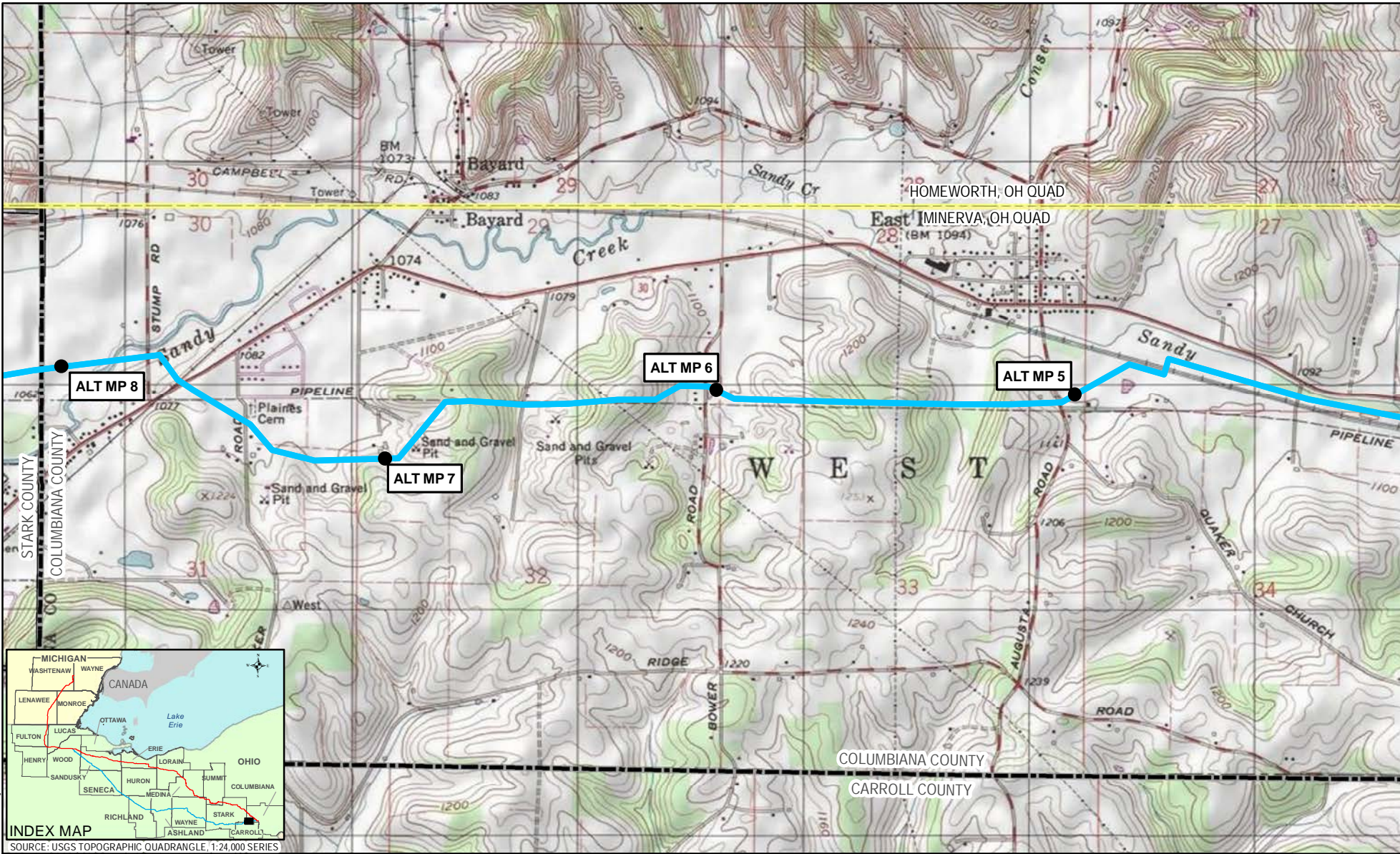
- 1 MILEPOST
- PROPOSED MAINLINE PIPELINE
- ALTERNATIVE ROUTE
- USGS QUADRANGLE BOUNDARY
- PUBLIC LANDS
- COUNTY BOUNDARY
- MUNICIPAL BOUNDARY
- STATE BOUNDARY



REVISION RECORD			
NO.	REVISION - DESCRIPTION	DATE	MOC#

TITLE: NEXUS GAS TRANSMISSION PROJECT SOUTHERN ROUTE ALTERNATIVE - USGS QUAD MAP			
LOC.: COLUMBIANA COUNTY, OHIO		MOC:	
CKD. BY: OI	DRN. BY: CPA	DATE: 03/06/2015	
SCALE: 1" equals 2,000 feet	FIGURE 10.5-1	MAP 2 of 46	

**NEXUS**  
GAS TRANSMISSION

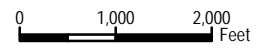


Coordinate System: NAD 1983 UTM Zone 17N Foot US



SOURCE: USGS TOPOGRAPHIC QUADRANGLE, 1:24,000 SERIES

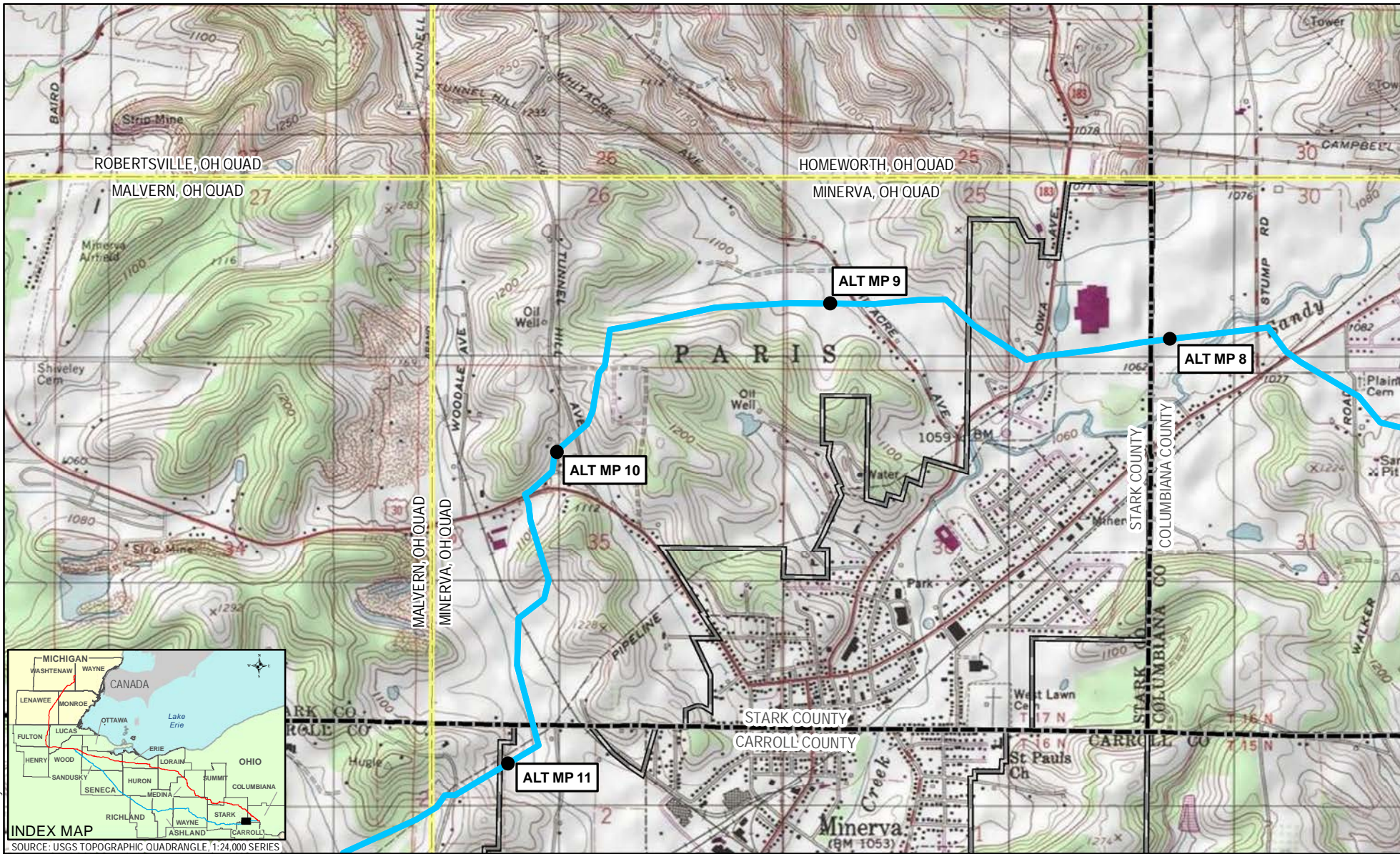
- |                            |                          |                    |                |
|----------------------------|--------------------------|--------------------|----------------|
| MILEPOST                   | USGS QUADRANGLE BOUNDARY | COUNTY BOUNDARY    | STATE BOUNDARY |
| PROPOSED MAINLINE PIPELINE | PUBLIC LANDS             | MUNICIPAL BOUNDARY |                |
| ALTERNATIVE ROUTE          |                          |                    |                |



REVISION RECORD			
NO.	REVISION - DESCRIPTION	DATE	MOC#

TITLE: NEXUS GAS TRANSMISSION PROJECT SOUTHERN ROUTE ALTERNATIVE - USGS QUAD MAP	
LOC.: COLUMBIANA COUNTY; STARK COUNTY, OHIO	MOC:
CKD. BY: OI	DRN. BY: CPA
SCALE: 1" equals 2,000 feet	DATE: 03/06/2015
FIGURE 10.5-1	MAP 3 of 46

**NEXUS**  
GAS TRANSMISSION

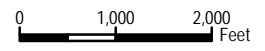


Coordinate System: NAD 1983 UTM Zone 17N Foot US



SOURCE: USGS TOPOGRAPHIC QUADRANGLE, 1:24,000 SERIES

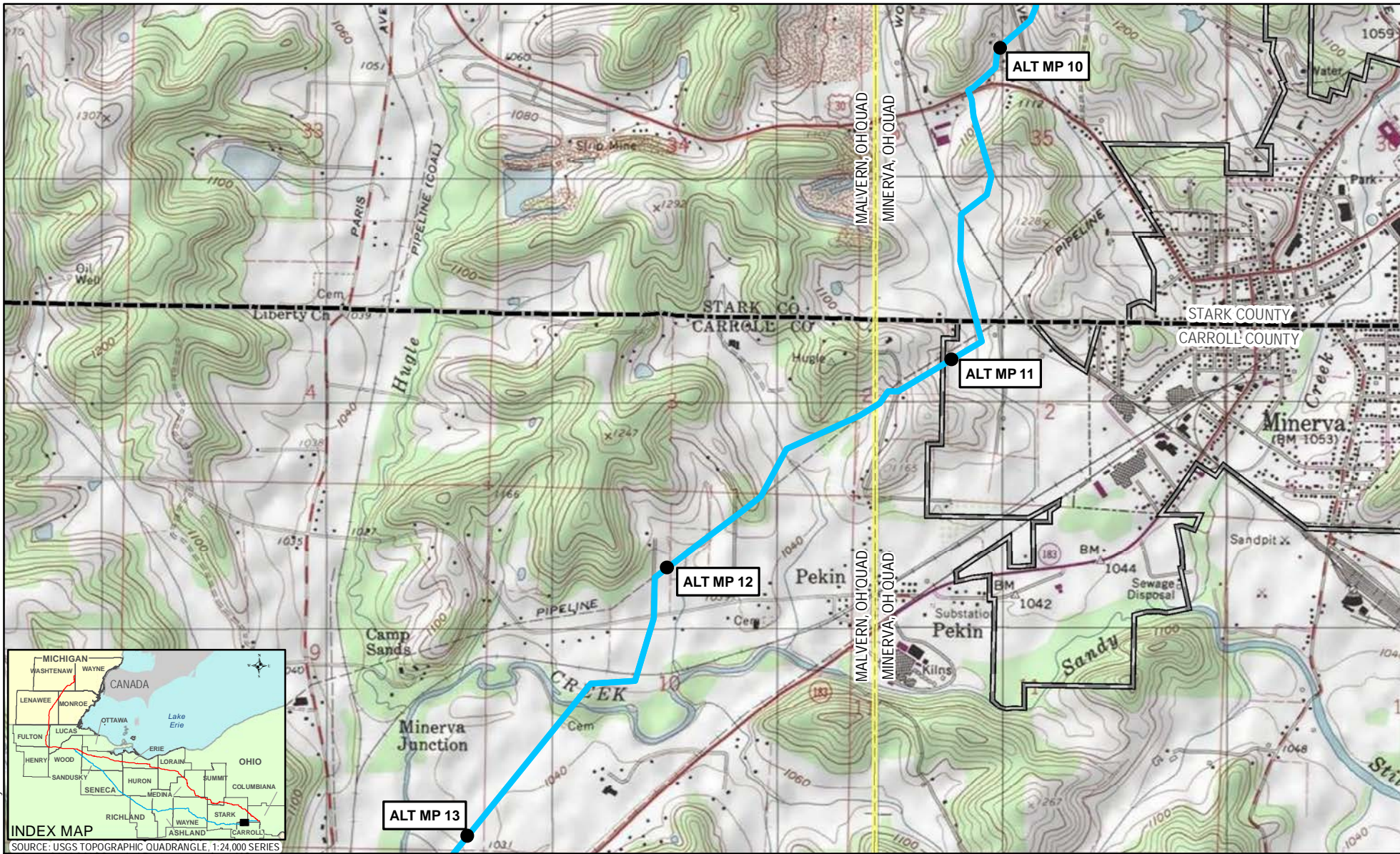
- 1 MILEPOST
- PROPOSED MAINLINE PIPELINE
- ALTERNATIVE ROUTE
- USGS QUADRANGLE BOUNDARY
- PUBLIC LANDS
- COUNTY BOUNDARY
- MUNICIPAL BOUNDARY
- STATE BOUNDARY



REVISION RECORD			
NO.	REVISION - DESCRIPTION	DATE	MOC#

TITLE: NEXUS GAS TRANSMISSION PROJECT SOUTHERN ROUTE ALTERNATIVE - USGS QUAD MAP	
LOC.: COLUMBIANA COUNTY; STARK COUNTY; CARROLL COUNTY, OHIO	MOC:
CKD. BY: OI	DRN. BY: CPA
SCALE: 1" equals 2,000 feet	DATE: 03/06/2015
FIGURE 10.5-1	MAP 4 of 46



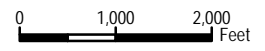


Coordinate System: NAD 1983 UTM Zone 17N Foot US



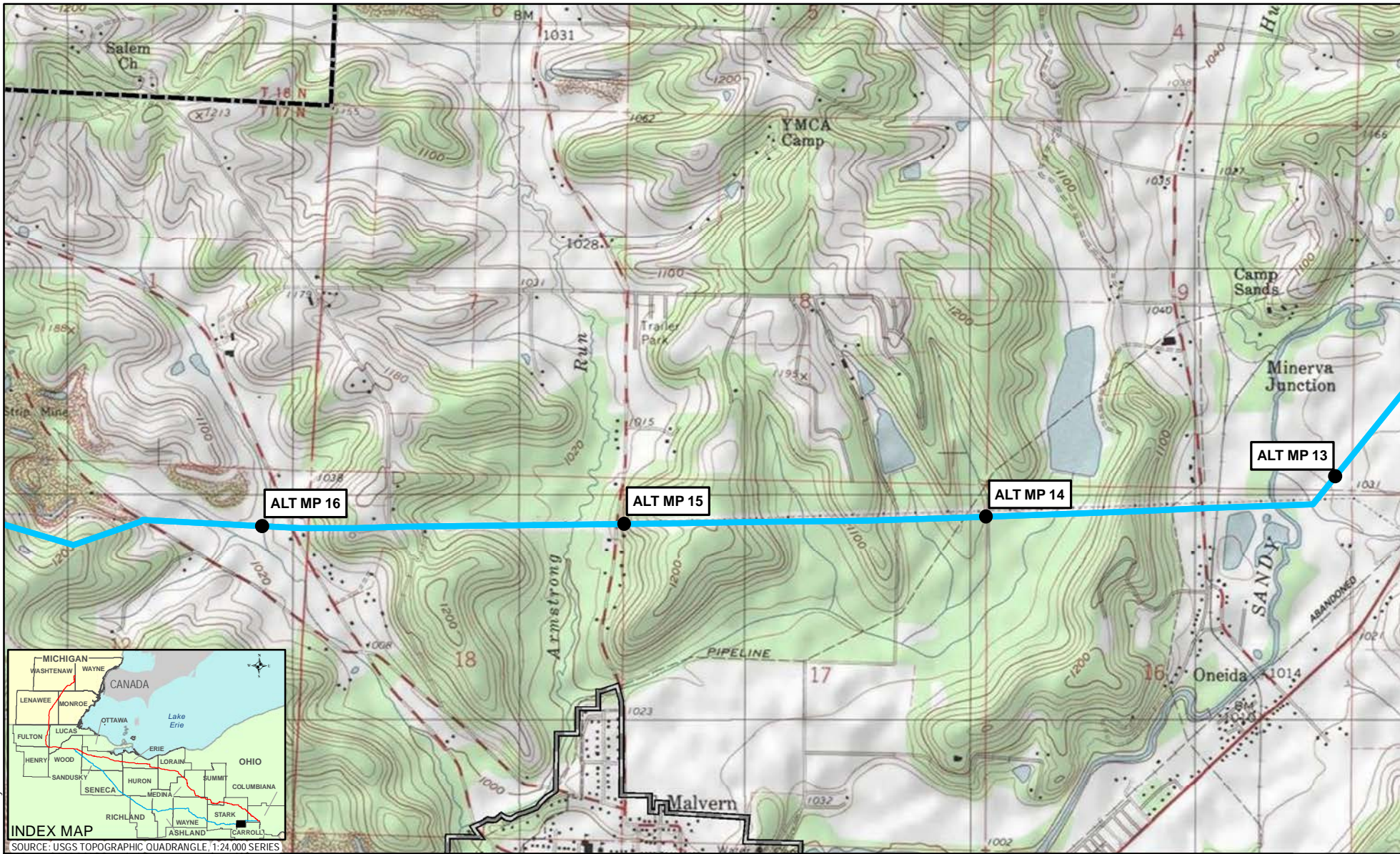
SOURCE: USGS TOPOGRAPHIC QUADRANGLE, 1:24,000 SERIES

- 1 MILEPOST
- PROPOSED MAINLINE PIPELINE
- ALTERNATIVE ROUTE
- USGS QUADRANGLE BOUNDARY
- PUBLIC LANDS
- COUNTY BOUNDARY
- MUNICIPAL BOUNDARY
- STATE BOUNDARY



REVISION RECORD			
NO.	REVISION - DESCRIPTION	DATE	MOC#

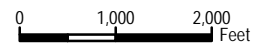
TITLE: NEXUS GAS TRANSMISSION PROJECT SOUTHERN ROUTE ALTERNATIVE - USGS QUAD MAP	
LOC.: STARK COUNTY; CARROLL COUNTY, OHIO	MOC:
CKD. BY: OI	DRN. BY: CPA
SCALE: 1" equals 2,000 feet	DATE: 03/06/2015
FIGURE 10.5-1	MAP 5 of 46



Coordinate System: NAD 1983 UTM Zone 17N Foot US



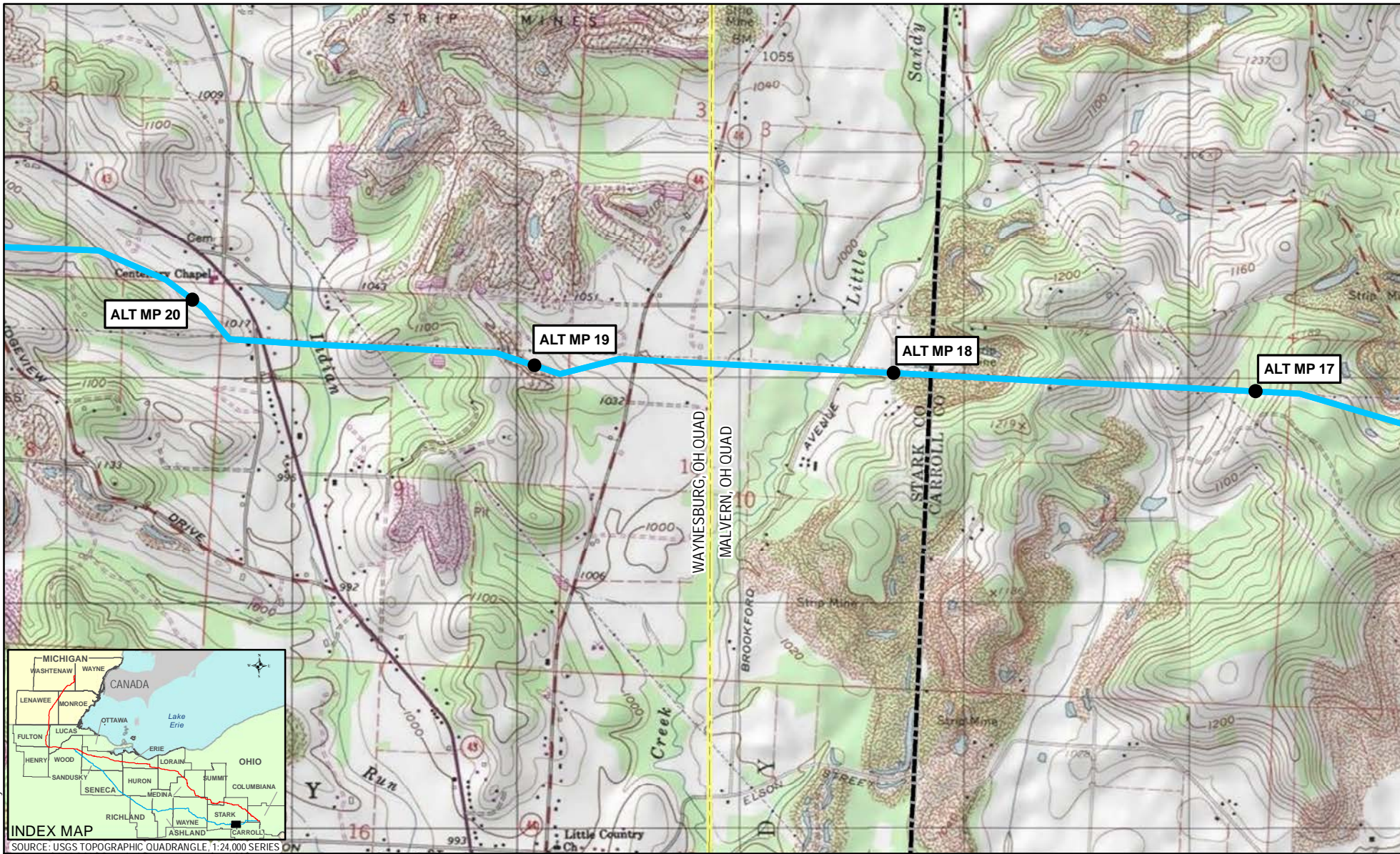
- |                            |                          |                    |                |
|----------------------------|--------------------------|--------------------|----------------|
| MILEPOST                   | USGS QUADRANGLE BOUNDARY | COUNTY BOUNDARY    | STATE BOUNDARY |
| PROPOSED MAINLINE PIPELINE | PUBLIC LANDS             | MUNICIPAL BOUNDARY |                |
| ALTERNATIVE ROUTE          |                          |                    |                |



REVISION RECORD			
NO.	REVISION - DESCRIPTION	DATE	MOC#

TITLE: NEXUS GAS TRANSMISSION PROJECT SOUTHERN ROUTE ALTERNATIVE - USGS QUAD MAP	
LOC.: CARROLL COUNTY, OHIO	MOC:
CKD. BY: OI	DATE: 03/06/2015
DRN. BY: CPA	SCALE: 1" equals 2,000 feet
FIGURE 10.5-1	MAP 6 of 46

**NEXUS**  
GAS TRANSMISSION



Coordinate System: NAD 1983 UTM Zone 17N Foot US



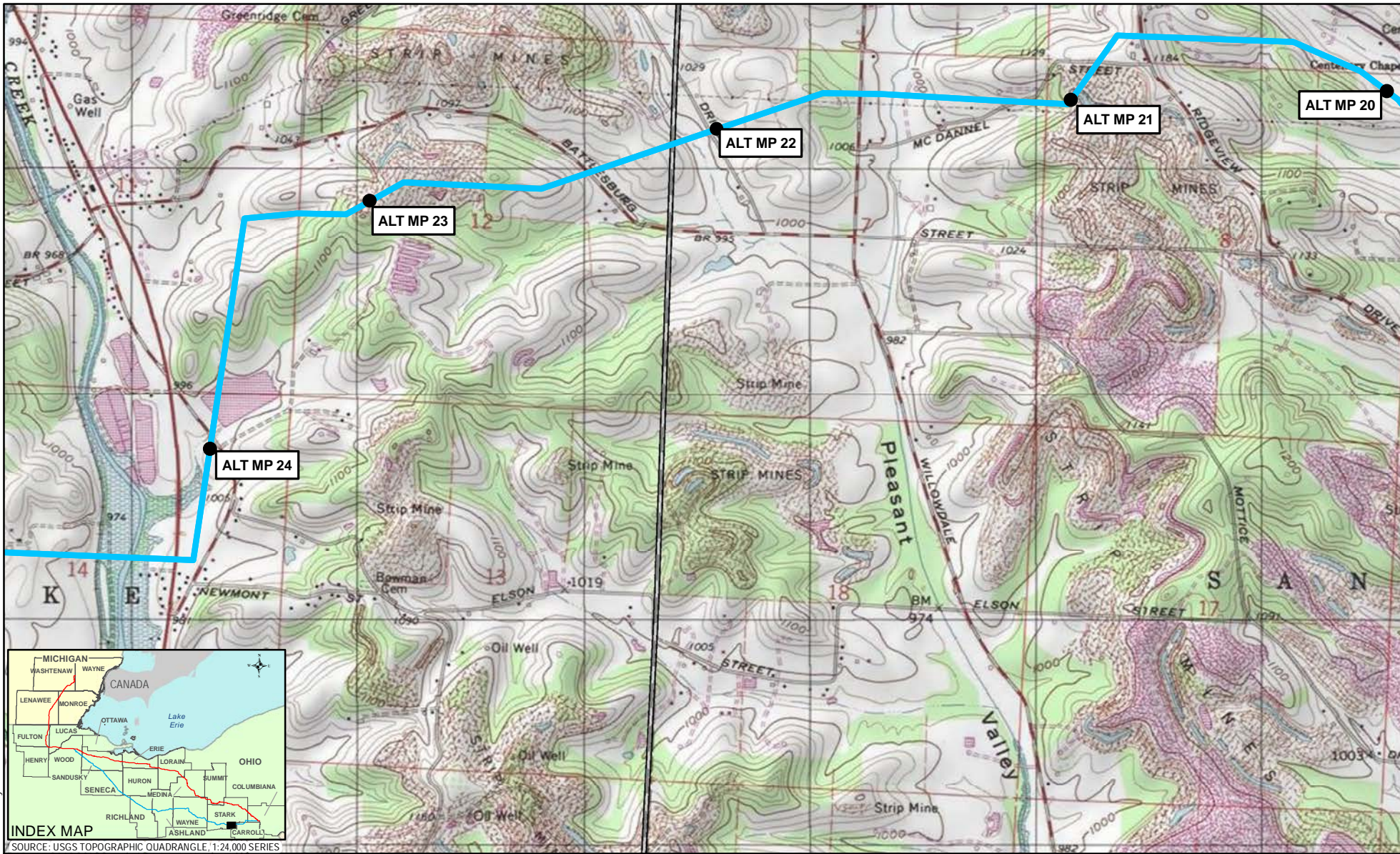
SOURCE: USGS TOPOGRAPHIC QUADRANGLE, 1:24,000 SERIES

- 1 MILEPOST
- PROPOSED MAINLINE PIPELINE
- ALTERNATIVE ROUTE
- USGS QUADRANGLE BOUNDARY
- PUBLIC LANDS
- COUNTY BOUNDARY
- MUNICIPAL BOUNDARY
- STATE BOUNDARY



REVISION RECORD			
NO.	REVISION - DESCRIPTION	DATE	MOC#

TITLE: NEXUS GAS TRANSMISSION PROJECT SOUTHERN ROUTE ALTERNATIVE - USGS QUAD MAP	
LOC.: CARROLL COUNTY; STARK COUNTY, OHIO	MOC:
CKD. BY: OI	DATE: 03/06/2015
DRN. BY: CPA	SCALE: 1" equals 2,000 feet
FIGURE 10.5-1	MAP 7 of 46



Coordinate System: NAD 1983 UTM Zone 17N Foot US



SOURCE: USGS TOPOGRAPHIC QUADRANGLE, 1:24,000 SERIES

- 1 MILEPOST
- PROPOSED MAINLINE PIPELINE
- ALTERNATIVE ROUTE
- USGS QUADRANGLE BOUNDARY
- COUNTY BOUNDARY
- MUNICIPAL BOUNDARY
- PUBLIC LANDS
- STATE BOUNDARY



REVISION RECORD			
NO.	REVISION - DESCRIPTION	DATE	MOC#

TITLE: NEXUS GAS TRANSMISSION PROJECT SOUTHERN ROUTE ALTERNATIVE - USGS QUAD MAP	
LOC.: STARK COUNTY, OHIO	MOC:
CKD. BY: OI	DATE: 03/06/2015
DRN. BY: CPA	
SCALE: 1" equals 2,000 feet	FIGURE 10.5-1
	MAP 8 of 46



Coordinate System: NAD 1983 UTM Zone 17N Foot US



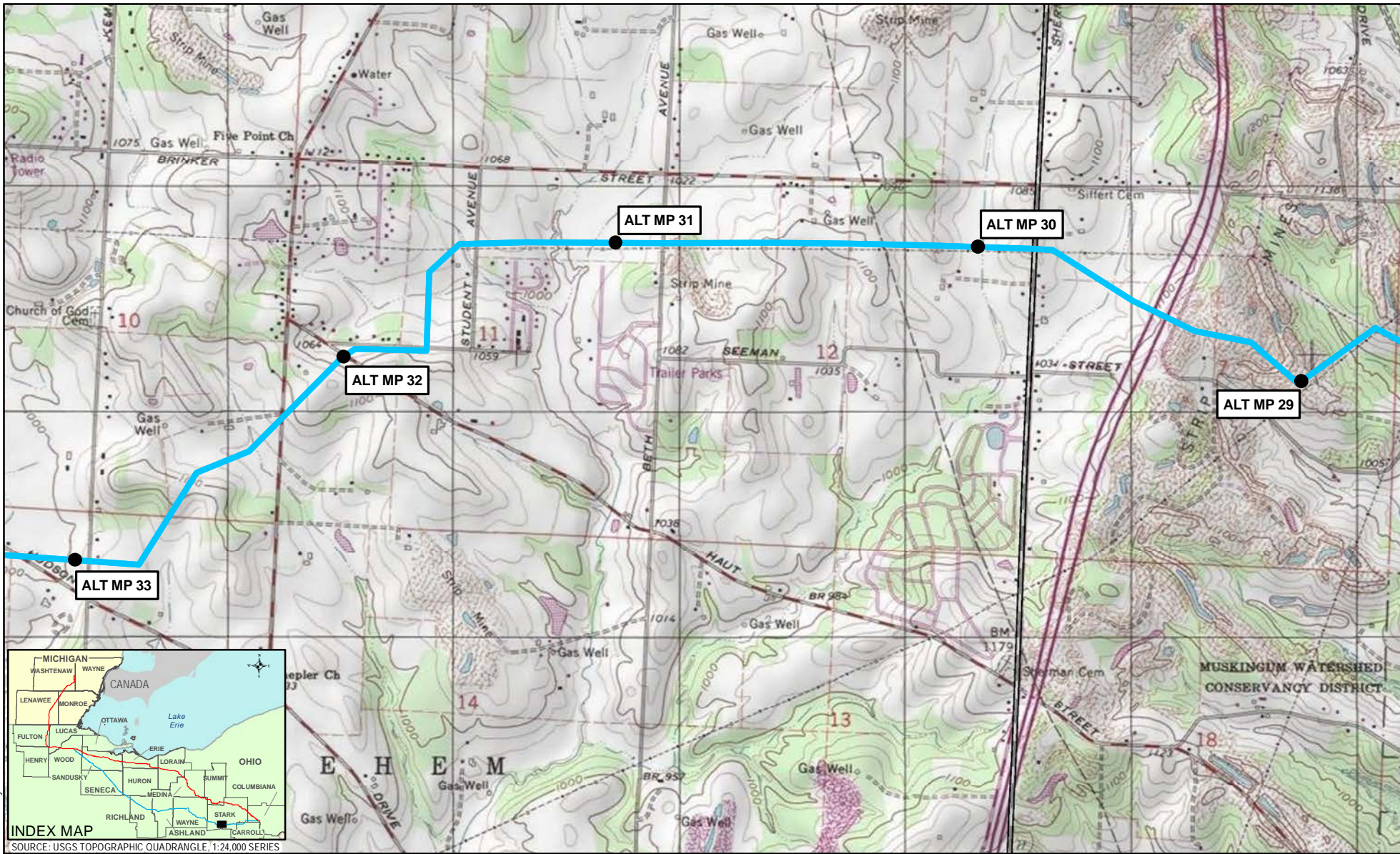
SOURCE: USGS TOPOGRAPHIC QUADRANGLE, 1:24,000 SERIES

- |                            |                          |                    |                |
|----------------------------|--------------------------|--------------------|----------------|
| MILEPOST                   | USGS QUADRANGLE BOUNDARY | COUNTY BOUNDARY    | STATE BOUNDARY |
| PROPOSED MAINLINE PIPELINE | PUBLIC LANDS             | MUNICIPAL BOUNDARY |                |
| ALTERNATIVE ROUTE          |                          |                    |                |



REVISION RECORD			
NO.	REVISION - DESCRIPTION	DATE	MOC#

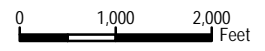
TITLE: NEXUS GAS TRANSMISSION PROJECT SOUTHERN ROUTE ALTERNATIVE - USGS QUAD MAP			
LOC.: STARK COUNTY, OHIO		MOC:	
CKD. BY: OI	DRN. BY: CPA	DATE: 03/06/2015	
SCALE: 1" equals 2,000 feet	FIGURE 10.5-1	MAP 9 of 46	



Coordinate System: NAD 1983 UTM Zone 17N Foot US

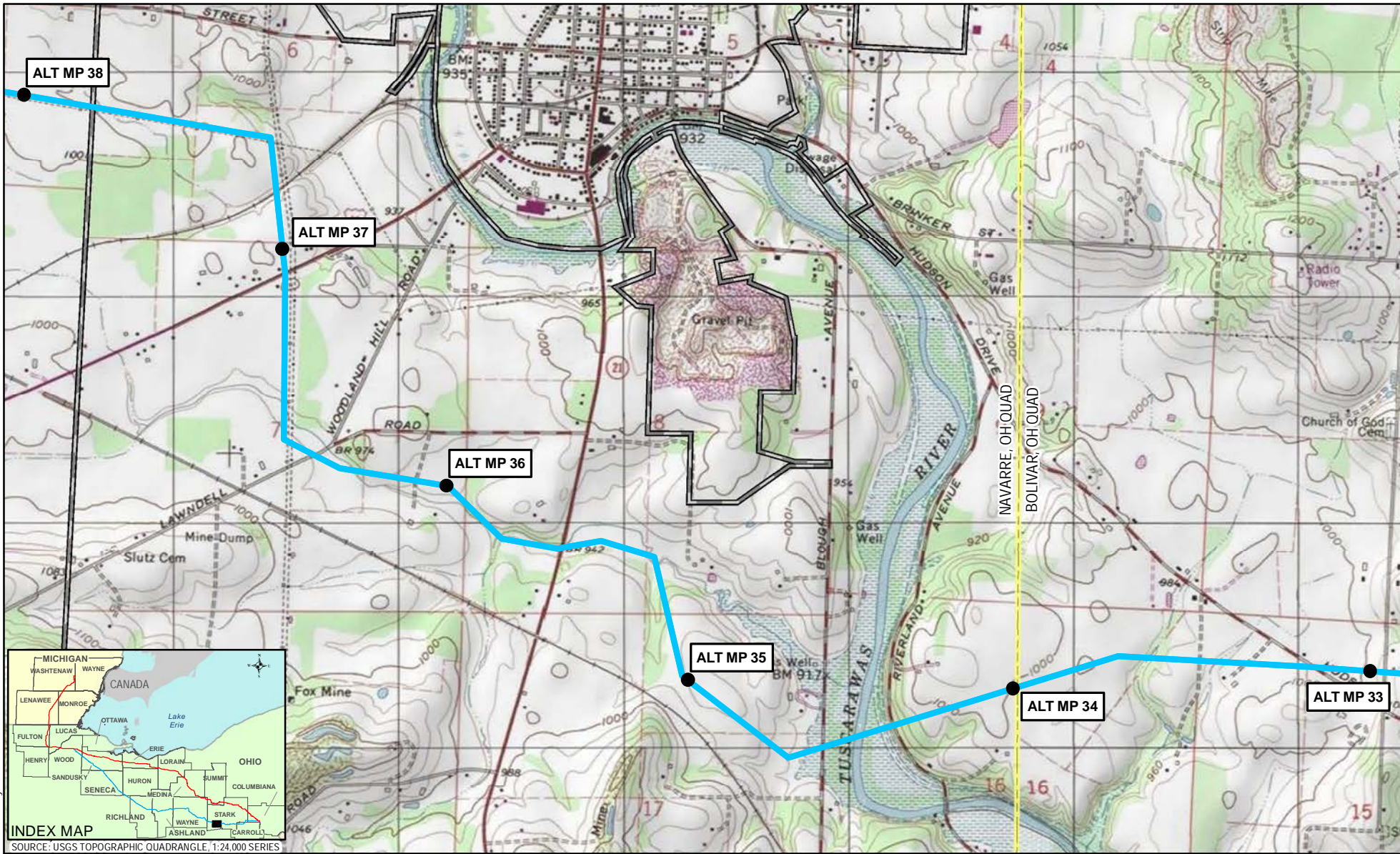


MILEPOST	USGS QUADRANGLE BOUNDARY	COUNTY BOUNDARY	STATE BOUNDARY
PROPOSED MAINLINE PIPELINE	PUBLIC LANDS	MUNICIPAL BOUNDARY	
ALTERNATIVE ROUTE			



REVISION RECORD			
NO.	REVISION - DESCRIPTION	DATE	MOC#

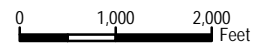
TITLE: NEXUS GAS TRANSMISSION PROJECT SOUTHERN ROUTE ALTERNATIVE - USGS QUAD MAP	
LOC.: STARK COUNTY, OHIO	MOC:
CKD. BY: OI	DATE: 03/06/2015
DRN. BY: CPA	FIGURE 10.5-1
SCALE: 1" equals 2,000 feet	MAP 10 of 46



Coordinate System: NAD 1983 UTM Zone 17N Foot US

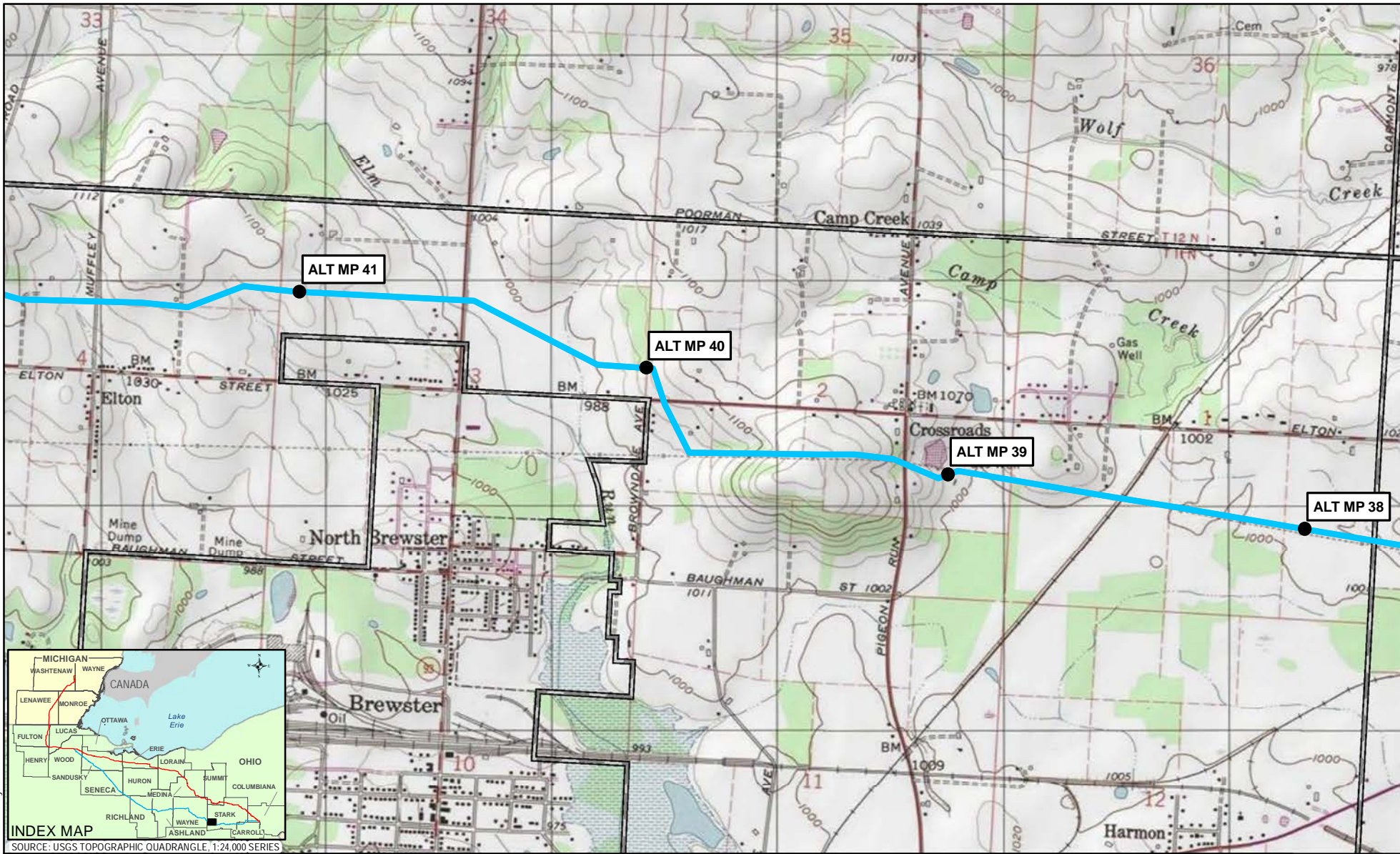


MILEPOST	USGS QUADRANGLE BOUNDARY	COUNTY BOUNDARY	STATE BOUNDARY
PROPOSED MAINLINE PIPELINE	PUBLIC LANDS	MUNICIPAL BOUNDARY	
ALTERNATIVE ROUTE			



REVISION RECORD			
NO.	REVISION - DESCRIPTION	DATE	MOC#

TITLE: NEXUS GAS TRANSMISSION PROJECT SOUTHERN ROUTE ALTERNATIVE - USGS QUAD MAP	
LOC.: STARK COUNTY, OHIO	MOC:
CKD. BY: OI	DATE: 03/06/2015
DRN. BY: CPA	SCALE: 1" equals 2,000 feet
FIGURE 10.5-1	MAP 11 of 46

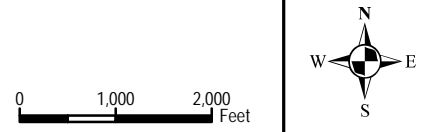


Coordinate System: NAD 1983 UTM Zone 17N Foot US



SOURCE: USGS TOPOGRAPHIC QUADRANGLE, 1:24,000 SERIES

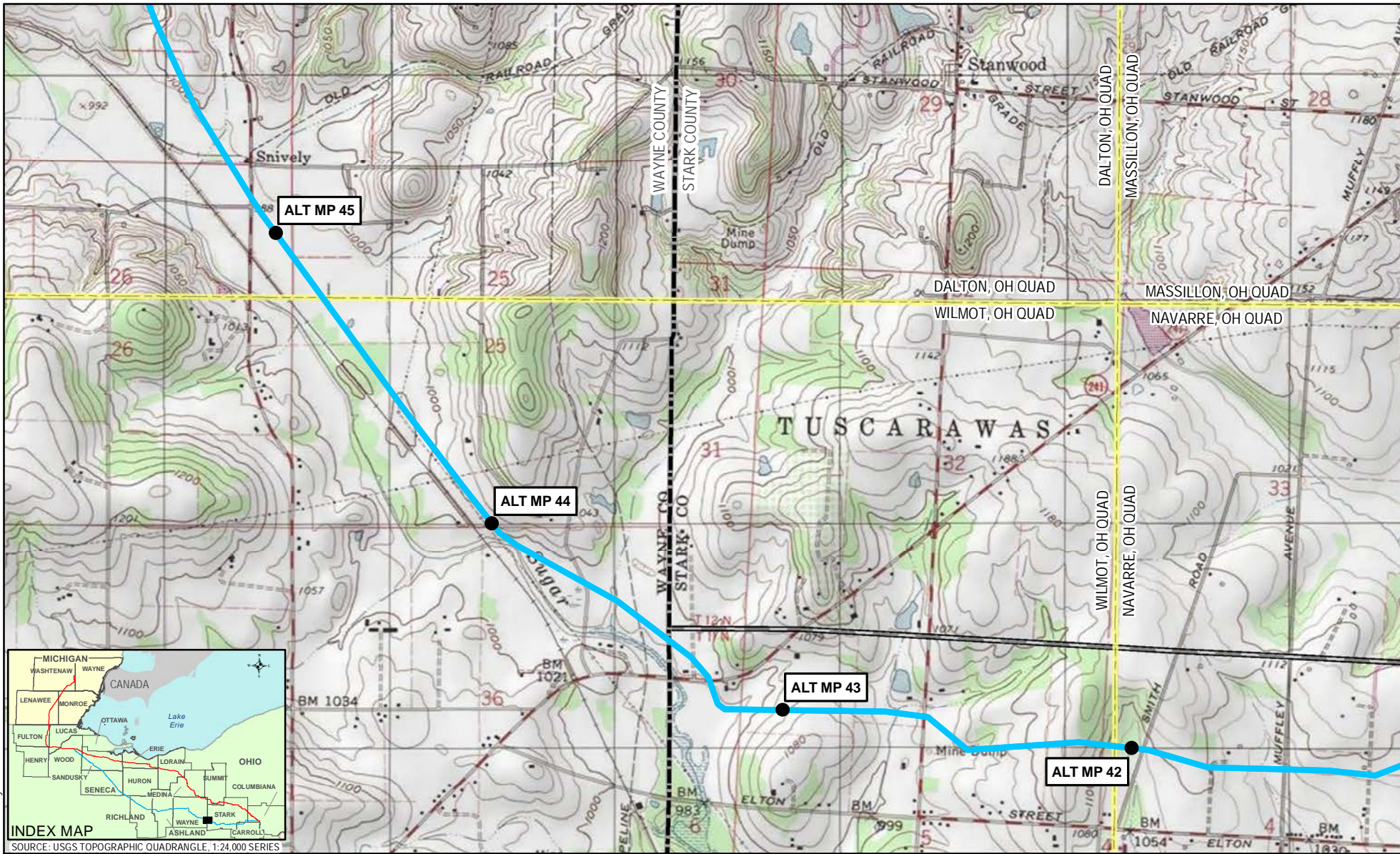
- 1 MILEPOST
- PROPOSED MAINLINE PIPELINE
- ALTERNATIVE ROUTE
- USGS QUADRANGLE BOUNDARY
- PUBLIC LANDS
- COUNTY BOUNDARY
- MUNICIPAL BOUNDARY
- STATE BOUNDARY



REVISION RECORD			
NO.	REVISION - DESCRIPTION	DATE	MOC#

TITLE: NEXUS GAS TRANSMISSION PROJECT SOUTHERN ROUTE ALTERNATIVE - USGS QUAD MAP	
LOC.: STARK COUNTY, OHIO	MOC:
CKD. BY: OI	DRN. BY: CPA
SCALE: 1" equals 2,000 feet	DATE: 03/06/2015
FIGURE 10.5-1	MAP 12 of 46

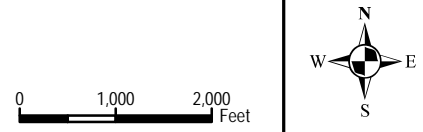




Coordinate System: NAD 1983 UTM Zone 17N Foot US

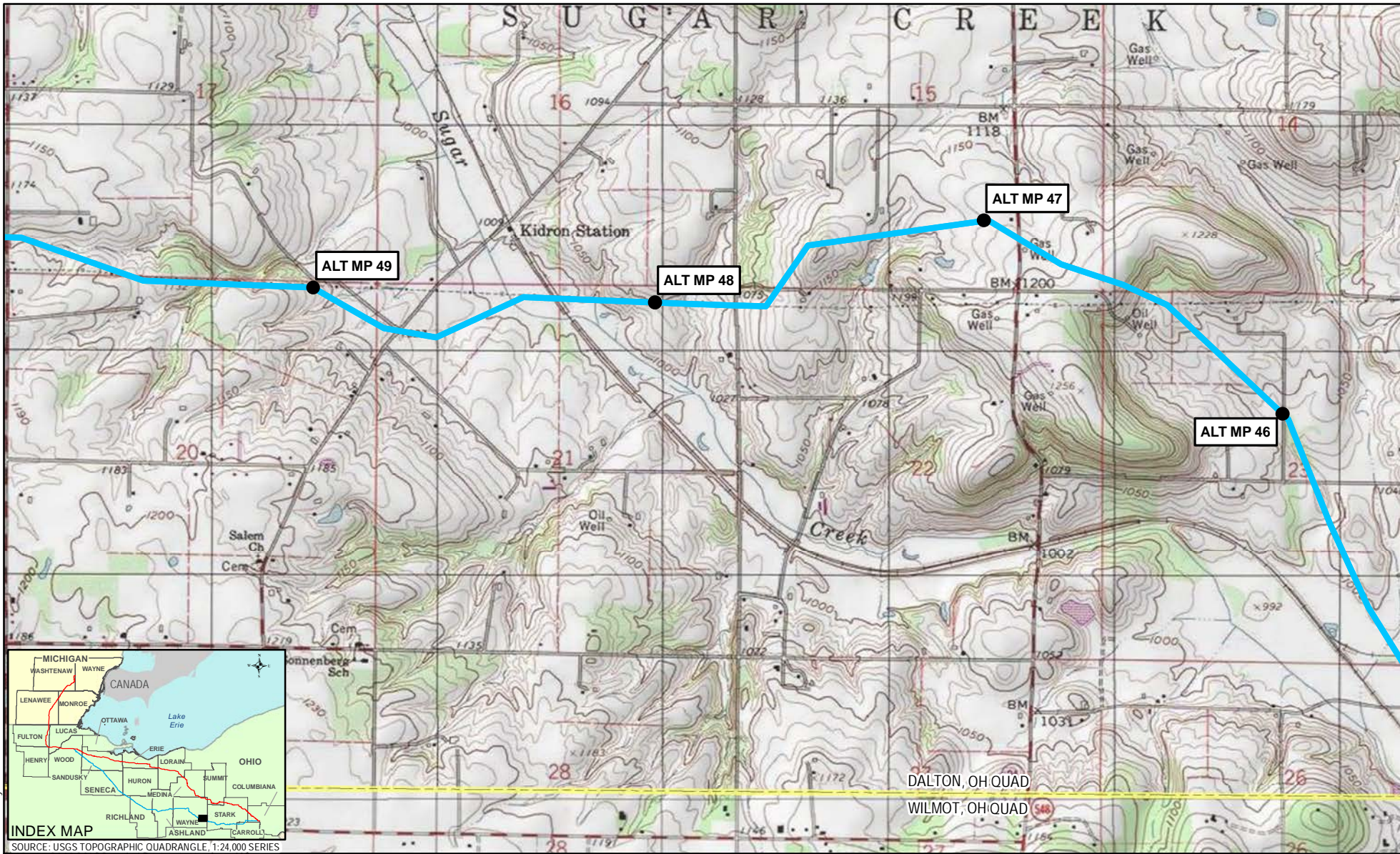


- |                            |                          |                    |                |
|----------------------------|--------------------------|--------------------|----------------|
| MILEPOST                   | USGS QUADRANGLE BOUNDARY | COUNTY BOUNDARY    | STATE BOUNDARY |
| PROPOSED MAINLINE PIPELINE | PUBLIC LANDS             | MUNICIPAL BOUNDARY |                |
| ALTERNATIVE ROUTE          |                          |                    |                |



REVISION RECORD				TITLE:
NO.	REVISION - DESCRIPTION	DATE	MOC#	
				NEXUS GAS TRANSMISSION PROJECT SOUTHERN ROUTE ALTERNATIVE - USGS QUAD MAP
LOC.: STARK COUNTY; WAYNE COUNTY, OHIO				MOC:
CKD. BY: OI		DRN. BY: CPA		DATE: 03/06/2015
SCALE: 1" equals 2,000 feet				FIGURE 10.5-1
				MAP 13 of 46

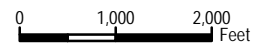




Coordinate System: NAD 1983 UTM Zone 17N Foot US



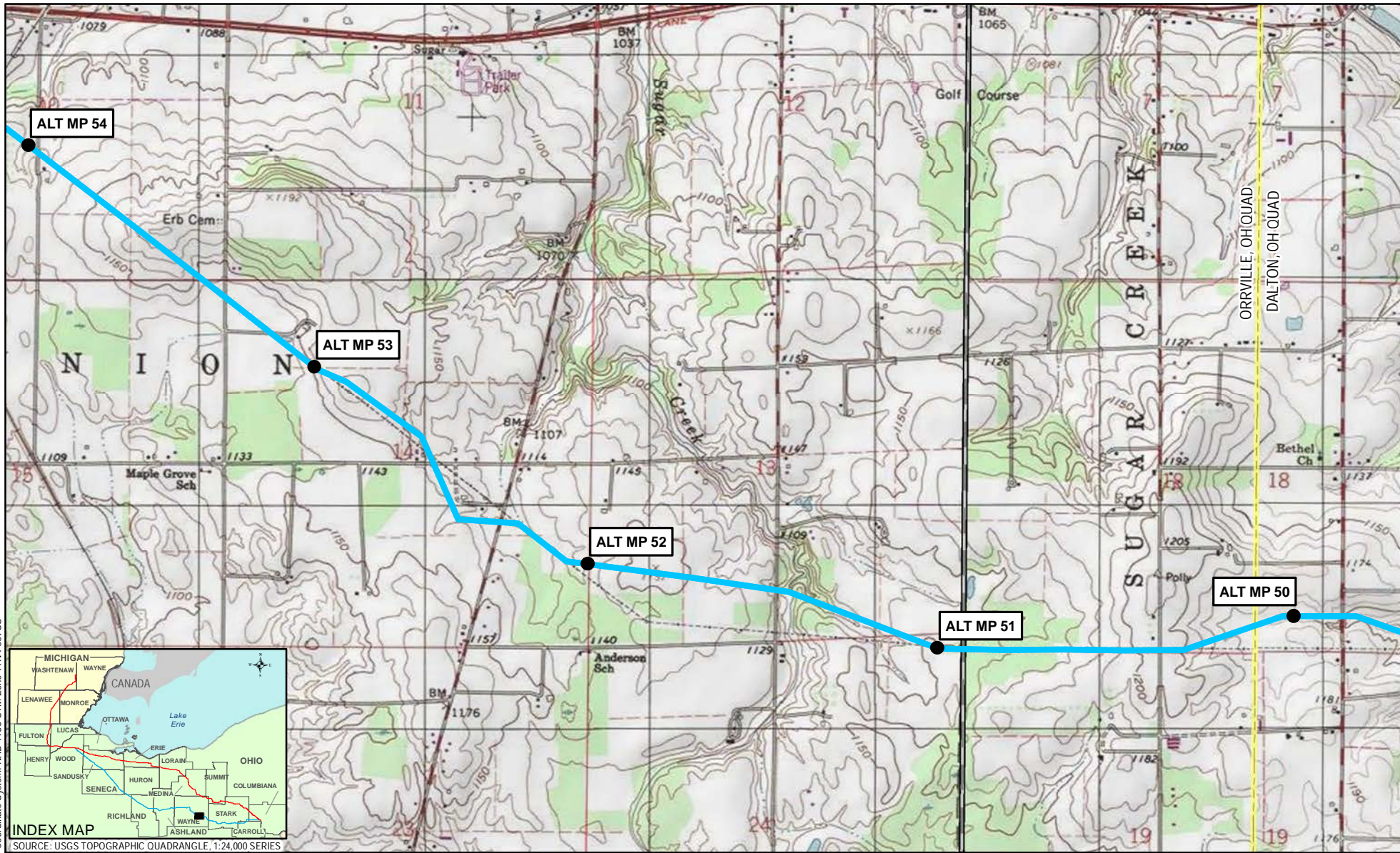
- 1 MILEPOST
- PROPOSED MAINLINE PIPELINE
- ALTERNATIVE ROUTE
- USGS QUADRANGLE BOUNDARY
- PUBLIC LANDS
- COUNTY BOUNDARY
- MUNICIPAL BOUNDARY
- STATE BOUNDARY



REVISION RECORD			
NO.	REVISION - DESCRIPTION	DATE	MOC#

TITLE: NEXUS GAS TRANSMISSION PROJECT SOUTHERN ROUTE ALTERNATIVE - USGS QUAD MAP	
LOC.: WAYNE COUNTY, OHIO	MOC:
CKD. BY: OI	DATE: 03/06/2015
DRN. BY: CPA	SCALE: 1" equals 2,000 feet
FIGURE 10.5-1	MAP 14 of 46

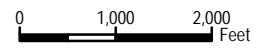
**NEXUS**  
GAS TRANSMISSION



Coordinate System: NAD 1983 UTM Zone 17N Foot US



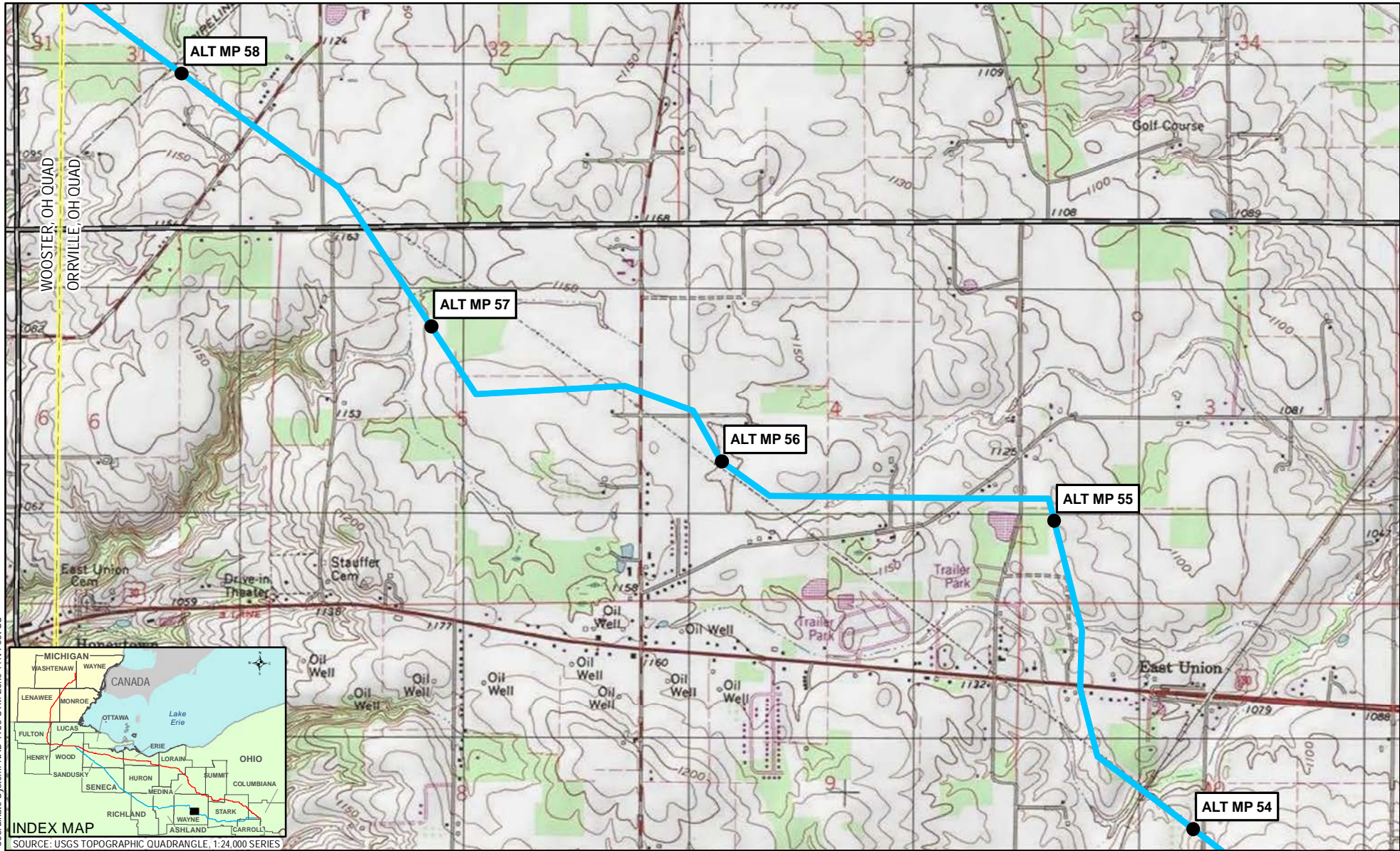
- |  |  |   |   |
|--|--|---|---|
| <span style="border: 1px solid black; padding: 2px;">1</span> MILEPOST | <span style="border: 1px dashed yellow; display: inline-block; width: 20px; height: 10px;"></span> USGS QUADRANGLE BOUNDARY              | <span style="border: 1px dashed black; display: inline-block; width: 20px; height: 10px;"></span> COUNTY BOUNDARY   | <span style="border: 1px dashed gray; display: inline-block; width: 20px; height: 10px;"></span> STATE BOUNDARY |
| <span style="color: red;">—</span> PROPOSED MAINLINE PIPELINE          | <span style="background-color: #90EE90; border: 1px solid black; display: inline-block; width: 20px; height: 10px;"></span> PUBLIC LANDS | <span style="border: 1px solid black; display: inline-block; width: 20px; height: 10px;"></span> MUNICIPAL BOUNDARY |   |
| <span style="color: blue;">—</span> ALTERNATIVE ROUTE                  |  |   |   |



REVISION RECORD			
NO.	REVISION - DESCRIPTION	DATE	MOC#

TITLE: NEXUS GAS TRANSMISSION PROJECT SOUTHERN ROUTE ALTERNATIVE - USGS QUAD MAP	
LOC.: WAYNE COUNTY, OHIO	MOC:
CKD. BY: OI	DATE: 03/06/2015
DRN. BY: CPA	FIGURE 10.5-1
SCALE: 1" equals 2,000 feet	MAP 15 of 46

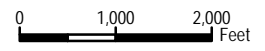




Coordinate System: NAD 1983 UTM Zone 17N Foot US

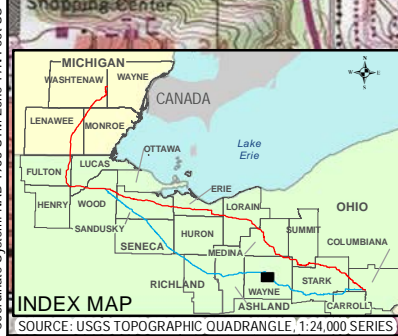
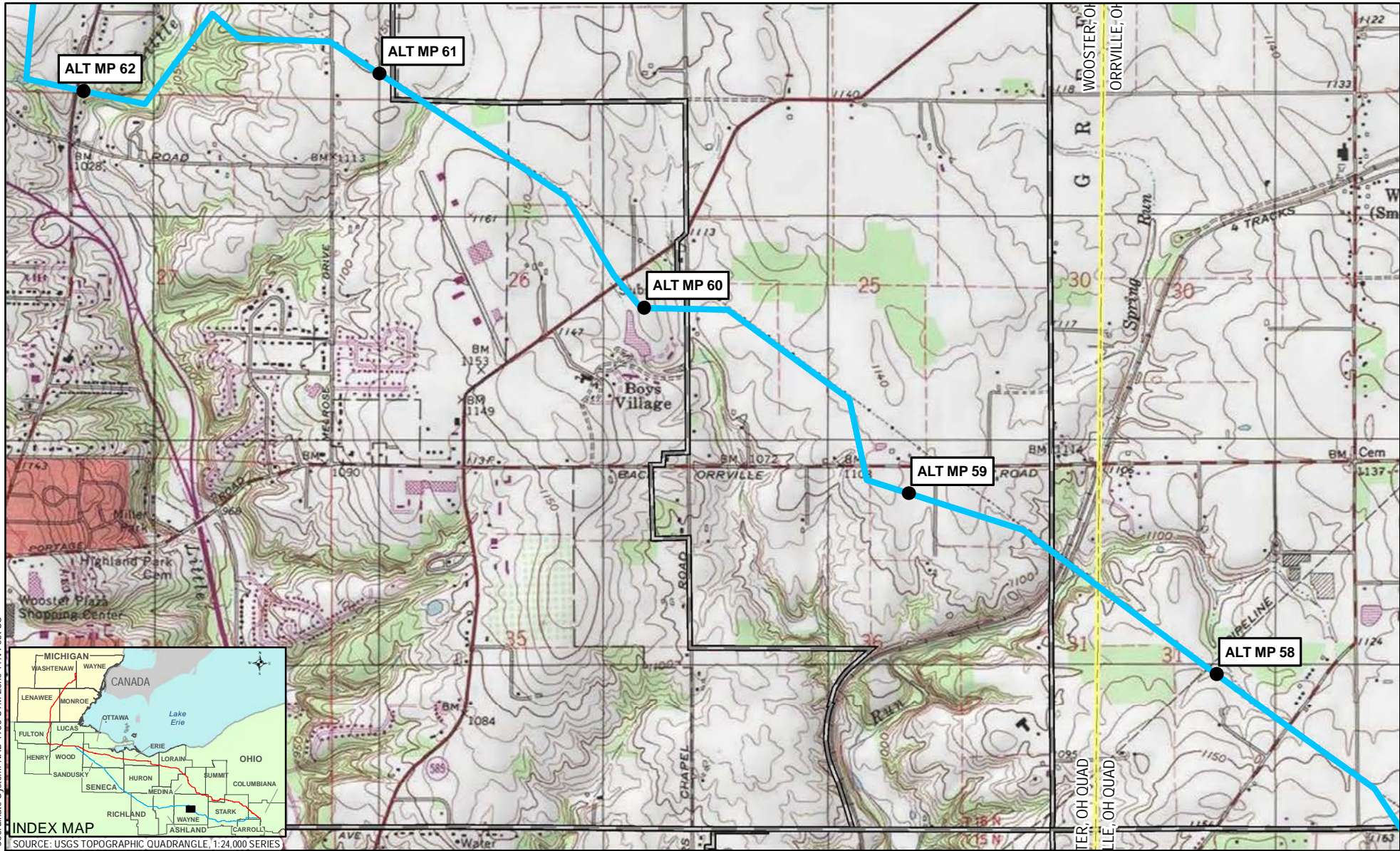


- 1 MILEPOST
- PROPOSED MAINLINE PIPELINE
- ALTERNATIVE ROUTE
- USGS QUADRANGLE BOUNDARY
- PUBLIC LANDS
- COUNTY BOUNDARY
- MUNICIPAL BOUNDARY
- STATE BOUNDARY



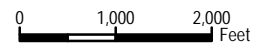
REVISION RECORD			
NO.	REVISION - DESCRIPTION	DATE	MOC#

TITLE: NEXUS GAS TRANSMISSION PROJECT SOUTHERN ROUTE ALTERNATIVE - USGS QUAD MAP	
LOC.: WAYNE COUNTY, OHIO	MOC:
CKD. BY: OI	DATE: 03/06/2015
DRN. BY: CPA	FIGURE 10.5-1
SCALE: 1" equals 2,000 feet	MAP 16 of 46



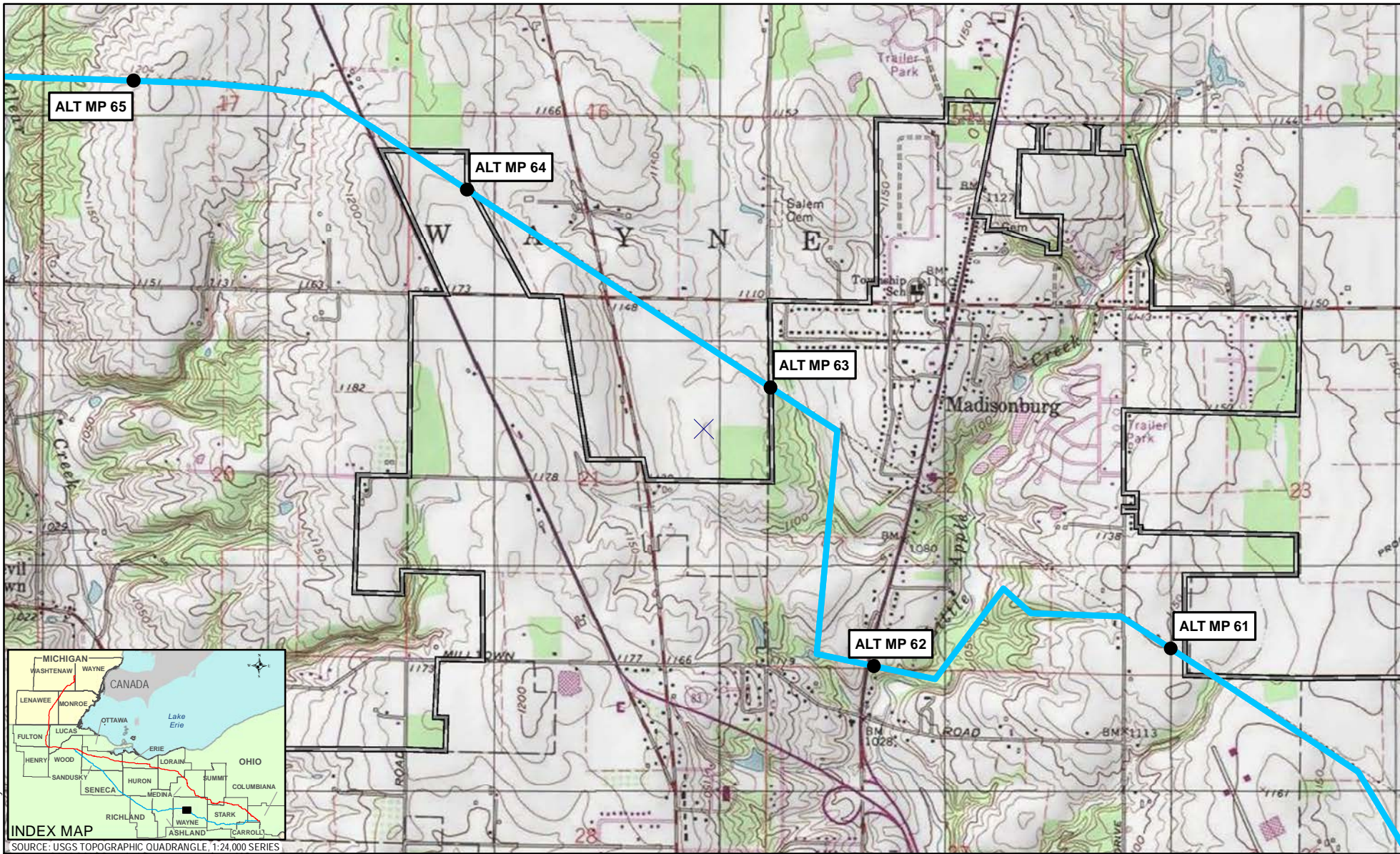
Coordinate System: NAD 1983 UTM Zone 17N Foot US

MILEPOST	USGS QUADRANGLE BOUNDARY	COUNTY BOUNDARY	STATE BOUNDARY
PROPOSED MAINLINE PIPELINE	PUBLIC LANDS	MUNICIPAL BOUNDARY	
ALTERNATIVE ROUTE			



REVISION RECORD			
NO.	REVISION - DESCRIPTION	DATE	MOC#

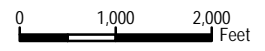
TITLE: NEXUS GAS TRANSMISSION PROJECT SOUTHERN ROUTE ALTERNATIVE - USGS QUAD MAP	
LOC.: WAYNE COUNTY, OHIO	MOC:
CKD. BY: OI	DRN. BY: CPA
SCALE: 1" equals 2,000 feet	DATE: 03/06/2015
FIGURE 10.5-1	MAP 17 of 46



Coordinate System: NAD 1983 UTM Zone 17N Foot US



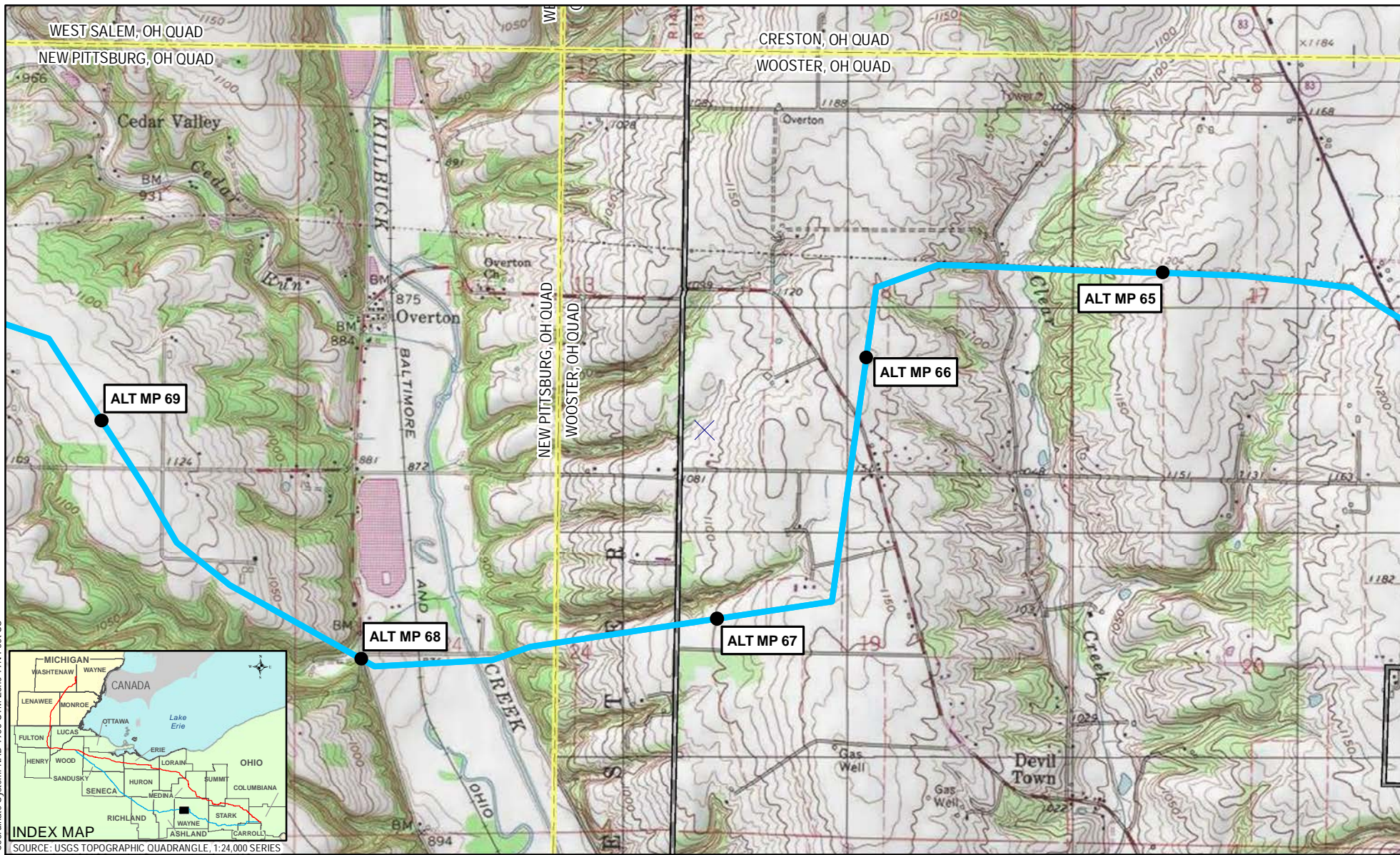
<b>1</b>	MILEPOST		USGS QUADRANGLE BOUNDARY		COUNTY BOUNDARY		STATE BOUNDARY
	PROPOSED MAINLINE PIPELINE			PUBLIC LANDS			MUNICIPAL BOUNDARY



REVISION RECORD			
NO.	REVISION - DESCRIPTION	DATE	MOC#

TITLE: NEXUS GAS TRANSMISSION PROJECT SOUTHERN ROUTE ALTERNATIVE - USGS QUAD MAP			
LOC.: WAYNE COUNTY, OHIO		MOC:	
CKD. BY: OI	DRN. BY: CPA	DATE: 03/06/2015	
SCALE: 1" equals 2,000 feet	FIGURE 10.5-1	MAP 18 of 46	

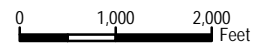
GAS TRANSMISSION



Coordinate System: NAD 1983 UTM Zone 17N Foot US



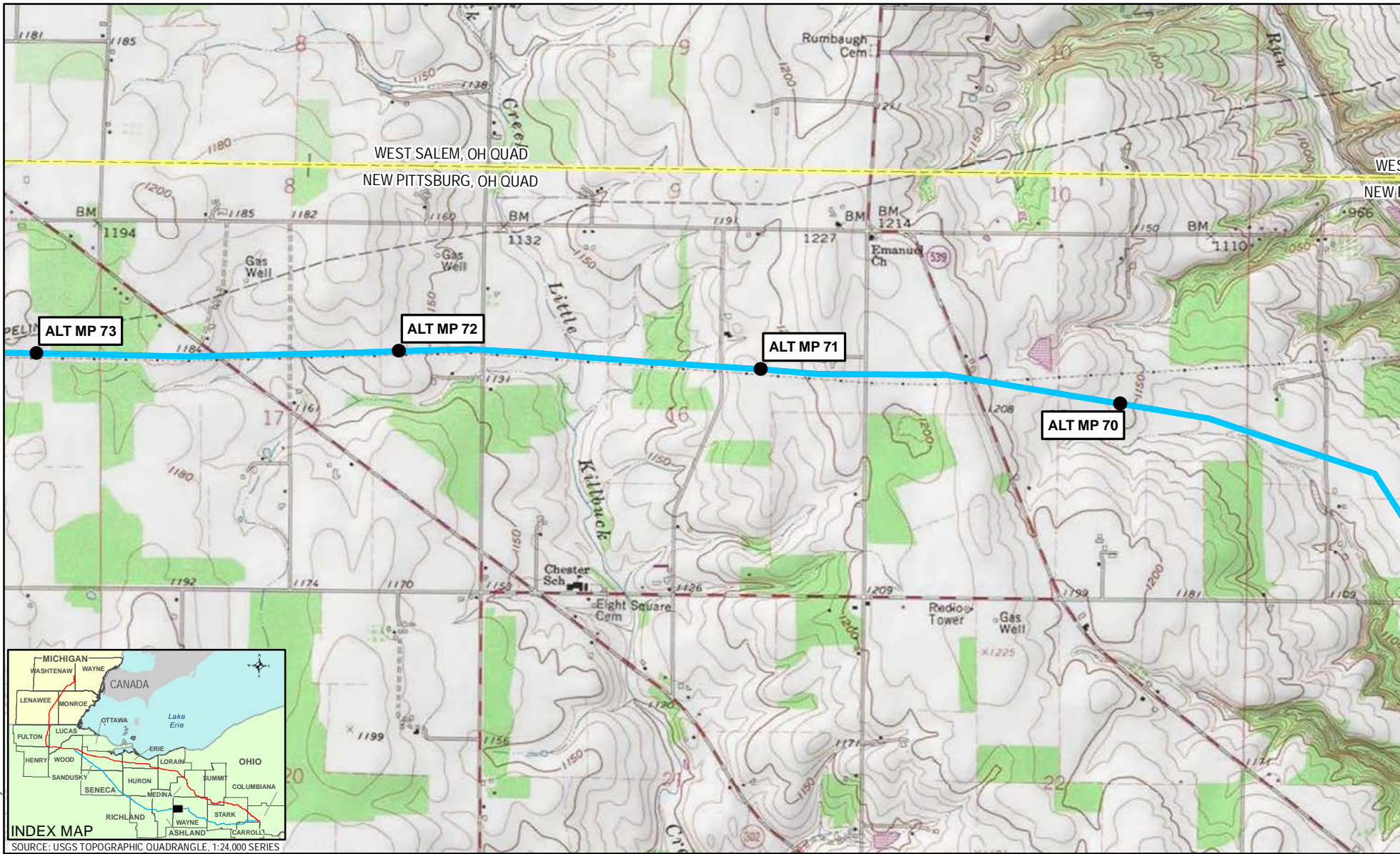
- 1 MILEPOST
- PROPOSED MAINLINE PIPELINE
- ALTERNATIVE ROUTE
- USGS QUADRANGLE BOUNDARY
- PUBLIC LANDS
- COUNTY BOUNDARY
- MUNICIPAL BOUNDARY
- STATE BOUNDARY



REVISION RECORD			
NO.	REVISION - DESCRIPTION	DATE	MOC#

TITLE: NEXUS GAS TRANSMISSION PROJECT SOUTHERN ROUTE ALTERNATIVE - USGS QUAD MAP	
LOC.: WAYNE COUNTY, OHIO	MOC:
CKD. BY: OI	DATE: 03/06/2015
DRN. BY: CPA	FIGURE 10.5-1
SCALE: 1" equals 2,000 feet	MAP 19 of 46

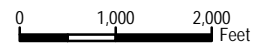
**NEXUS**  
GAS TRANSMISSION



Coordinate System: NAD 1983 UTM Zone 17N Foot US



- |                            |                          |                    |                |
|----------------------------|--------------------------|--------------------|----------------|
| MILEPOST                   | USGS QUADRANGLE BOUNDARY | COUNTY BOUNDARY    | STATE BOUNDARY |
| PROPOSED MAINLINE PIPELINE | PUBLIC LANDS             | MUNICIPAL BOUNDARY |                |
| ALTERNATIVE ROUTE          |                          |                    |                |

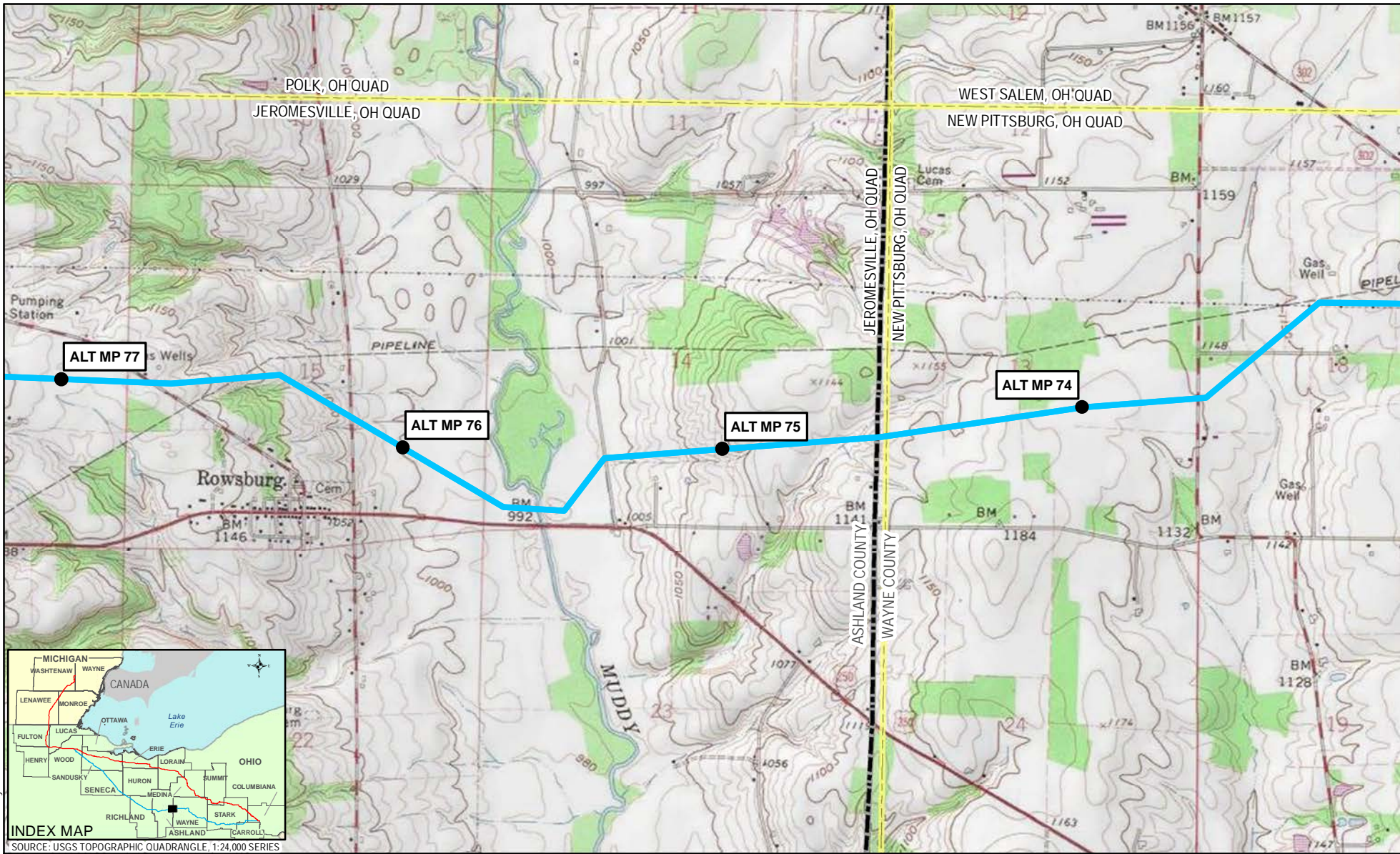


REVISION RECORD			
NO.	REVISION - DESCRIPTION	DATE	MOC#

TITLE: NEXUS GAS TRANSMISSION PROJECT SOUTHERN ROUTE ALTERNATIVE - USGS QUAD MAP	
LOC.: WAYNE COUNTY, OHIO	MOC:
CKD. BY: OI	DATE: 03/06/2015
DRN. BY: CPA	SCALE: 1" equals 2,000 feet
FIGURE 10.5-1	MAP 20 of 46

**NEXUS**  
GAS TRANSMISSION

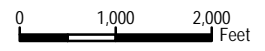




Coordinate System: NAD 1983 UTM Zone 17N Foot US

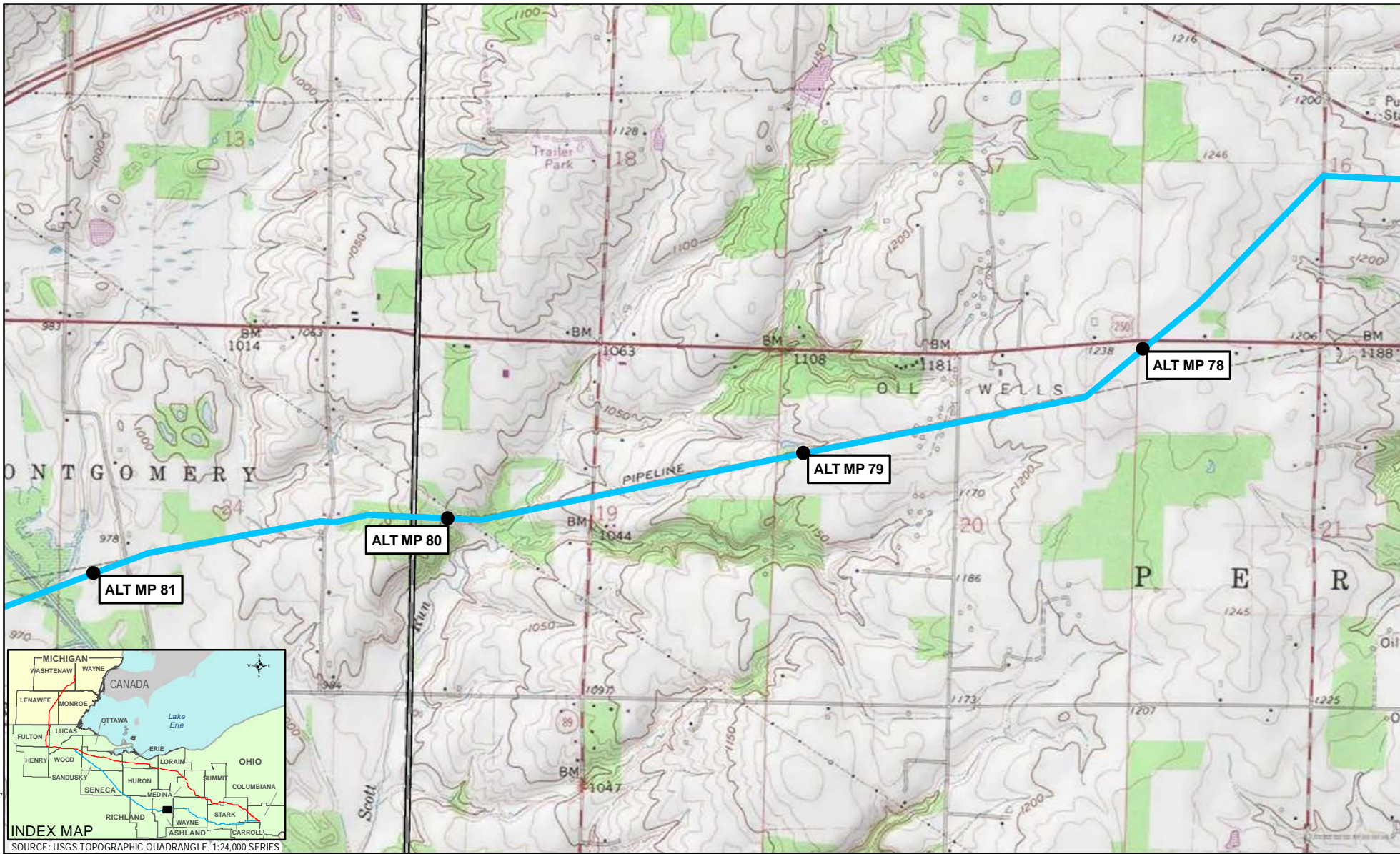


- 1 MILEPOST
- PROPOSED MAINLINE PIPELINE
- ALTERNATIVE ROUTE
- USGS QUADRANGLE BOUNDARY
- PUBLIC LANDS
- COUNTY BOUNDARY
- MUNICIPAL BOUNDARY
- STATE BOUNDARY



REVISION RECORD			
NO.	REVISION - DESCRIPTION	DATE	MOC#

TITLE: NEXUS GAS TRANSMISSION PROJECT SOUTHERN ROUTE ALTERNATIVE - USGS QUAD MAP	
LOC.: WAYNE COUNTY; ASHLAND COUNTY, OHIO	MOC:
CKD. BY: OI	DRN. BY: CPA
SCALE: 1" equals 2,000 feet	DATE: 03/06/2015
FIGURE 10.5-1	MAP 21 of 46



Coordinate System: NAD 1983 UTM Zone 17N Foot US

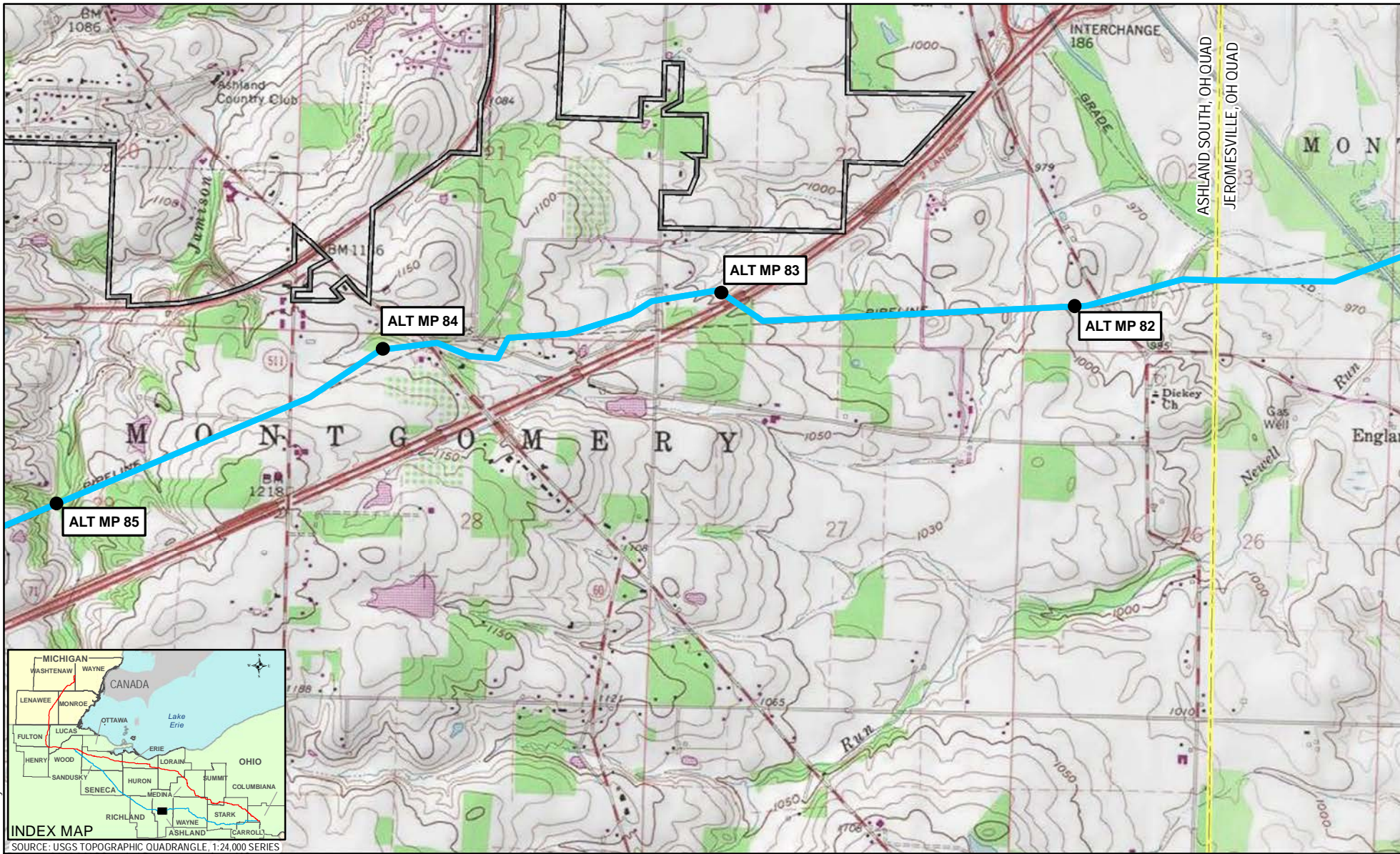


<p><b>1</b> MILEPOST</p> <p>— PROPOSED MAINLINE PIPELINE</p> <p>— ALTERNATIVE ROUTE</p>	<p>— USGS QUADRANGLE BOUNDARY</p> <p>— PUBLIC LANDS</p>	<p>— COUNTY BOUNDARY</p> <p>— MUNICIPAL BOUNDARY</p>	<p>— STATE BOUNDARY</p>
---	---	--	-------------------------

REVISION RECORD				TITLE: <b>NEXUS GAS TRANSMISSION PROJECT SOUTHERN ROUTE ALTERNATIVE - USGS QUAD MAP</b>
NO.	REVISION - DESCRIPTION	DATE	MOC#	
				LOC.: ASHLAND COUNTY, OHIO
				MOC:
				CKD. BY: OI
				DRN. BY: CPA
				SCALE: 1" equals 2,000 feet
				FIGURE 10.5-1

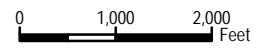
MAP 22 of 46

I.G.



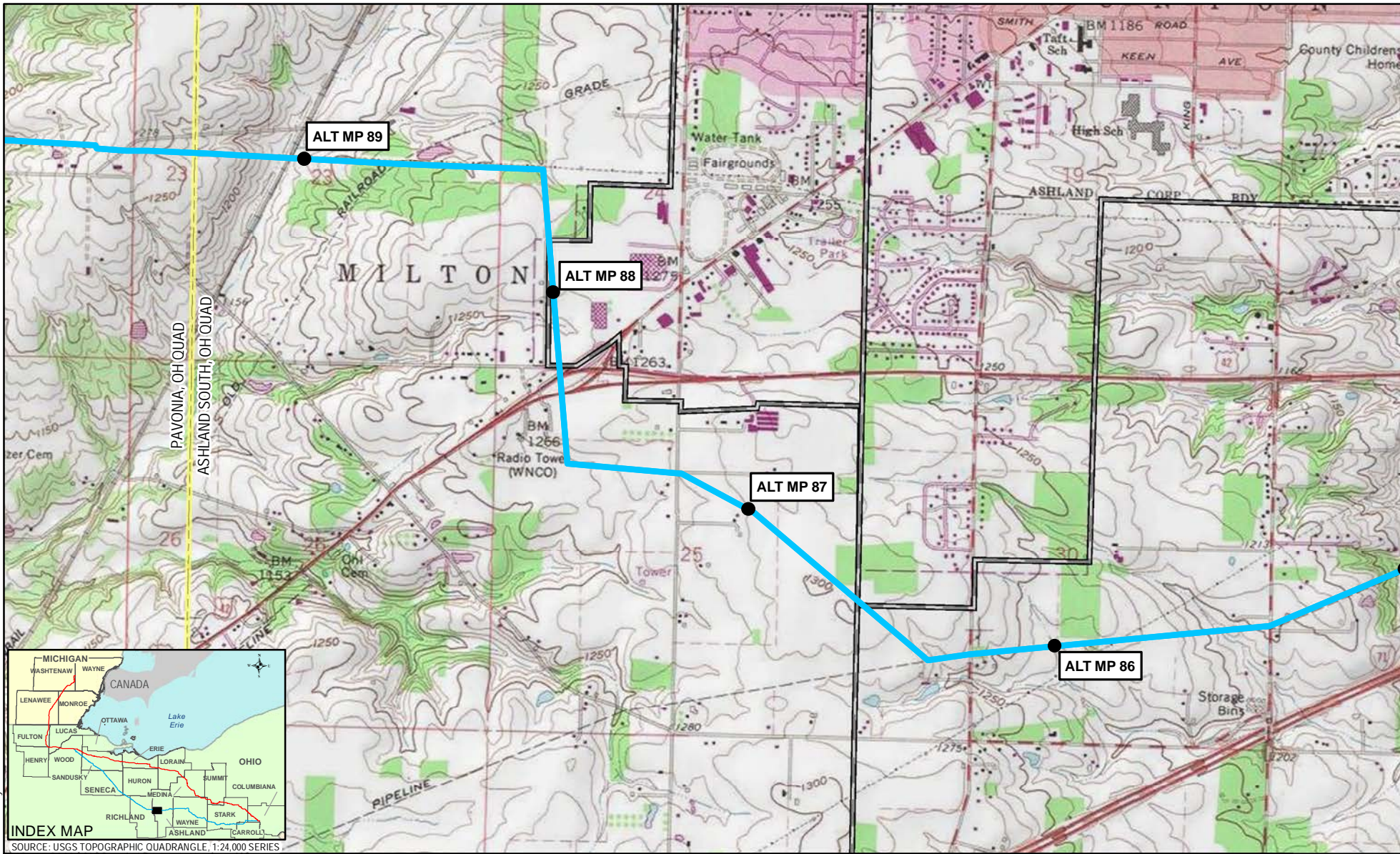
Coordinate System: NAD 1983 UTM Zone 17N Foot US

MILEPOST	USGS QUADRANGLE BOUNDARY	COUNTY BOUNDARY	STATE BOUNDARY
PROPOSED MAINLINE PIPELINE	PUBLIC LANDS	MUNICIPAL BOUNDARY	
ALTERNATIVE ROUTE			



REVISION RECORD			
NO.	REVISION - DESCRIPTION	DATE	MOC#

TITLE: NEXUS GAS TRANSMISSION PROJECT SOUTHERN ROUTE ALTERNATIVE - USGS QUAD MAP	
LOC.: ASHLAND COUNTY, OHIO	MOC:
CKD. BY: OI	DATE: 03/06/2015
DRN. BY: CPA	SCALE: 1" equals 2,000 feet
FIGURE 10.5-1	MAP 23 of 46



Coordinate System: NAD 1983 UTM Zone 17N Foot US



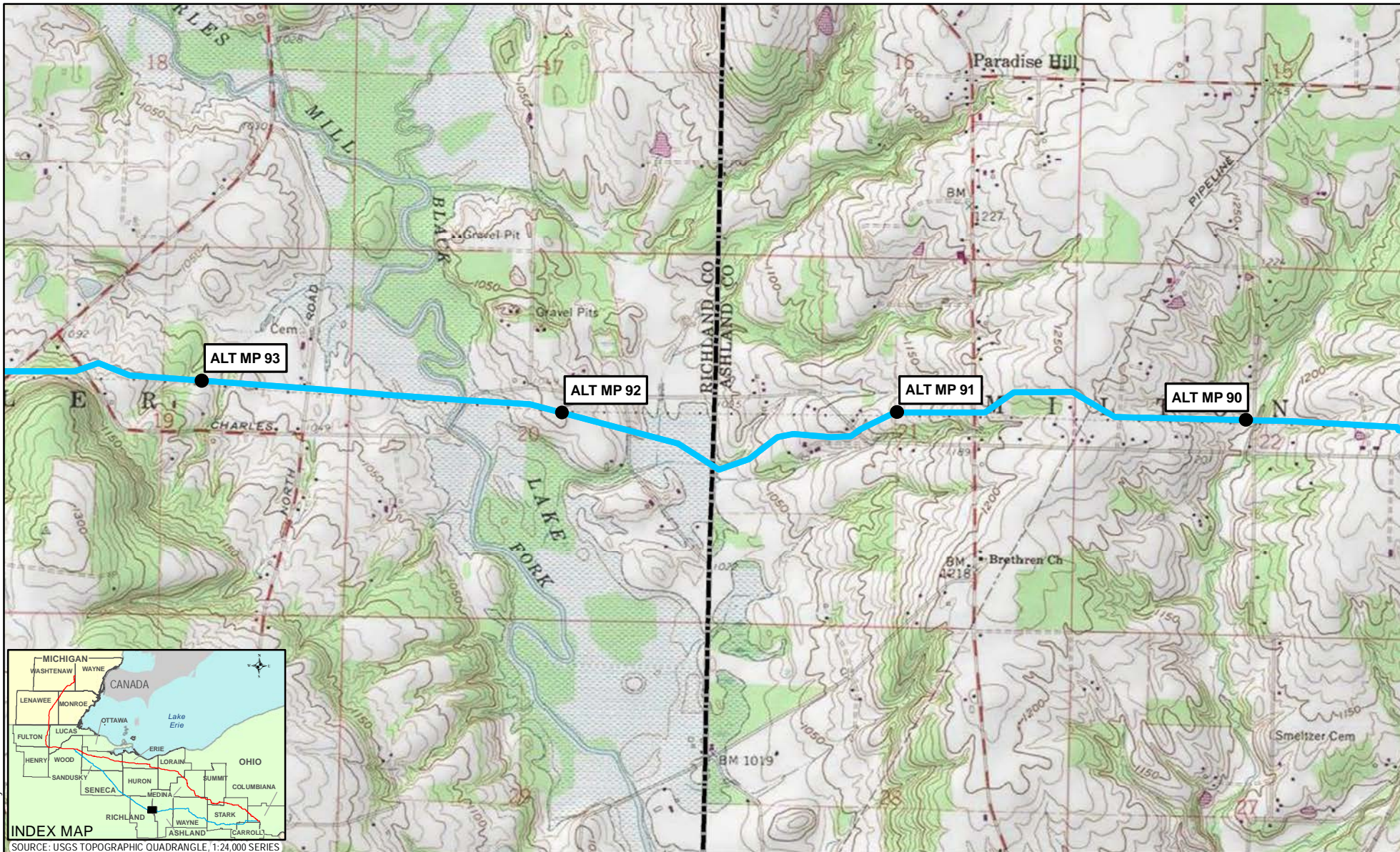
SOURCE: USGS TOPOGRAPHIC QUADRANGLE, 1:24,000 SERIES

- 1 MILEPOST
- PROPOSED MAINLINE PIPELINE
- ALTERNATIVE ROUTE
- USGS QUADRANGLE BOUNDARY
- PUBLIC LANDS
- COUNTY BOUNDARY
- MUNICIPAL BOUNDARY
- STATE BOUNDARY



REVISION RECORD			
NO.	REVISION - DESCRIPTION	DATE	MOC#

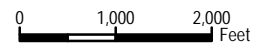
TITLE: NEXUS GAS TRANSMISSION PROJECT SOUTHERN ROUTE ALTERNATIVE - USGS QUAD MAP	
LOC.: ASHLAND COUNTY, OHIO	MOC:
CKD. BY: OI	DATE: 03/06/2015
DRN. BY: CPA	FIGURE 10.5-1
SCALE: 1" equals 2,000 feet	MAP 24 of 46



Coordinate System: NAD 1983 UTM Zone 17N Foot US



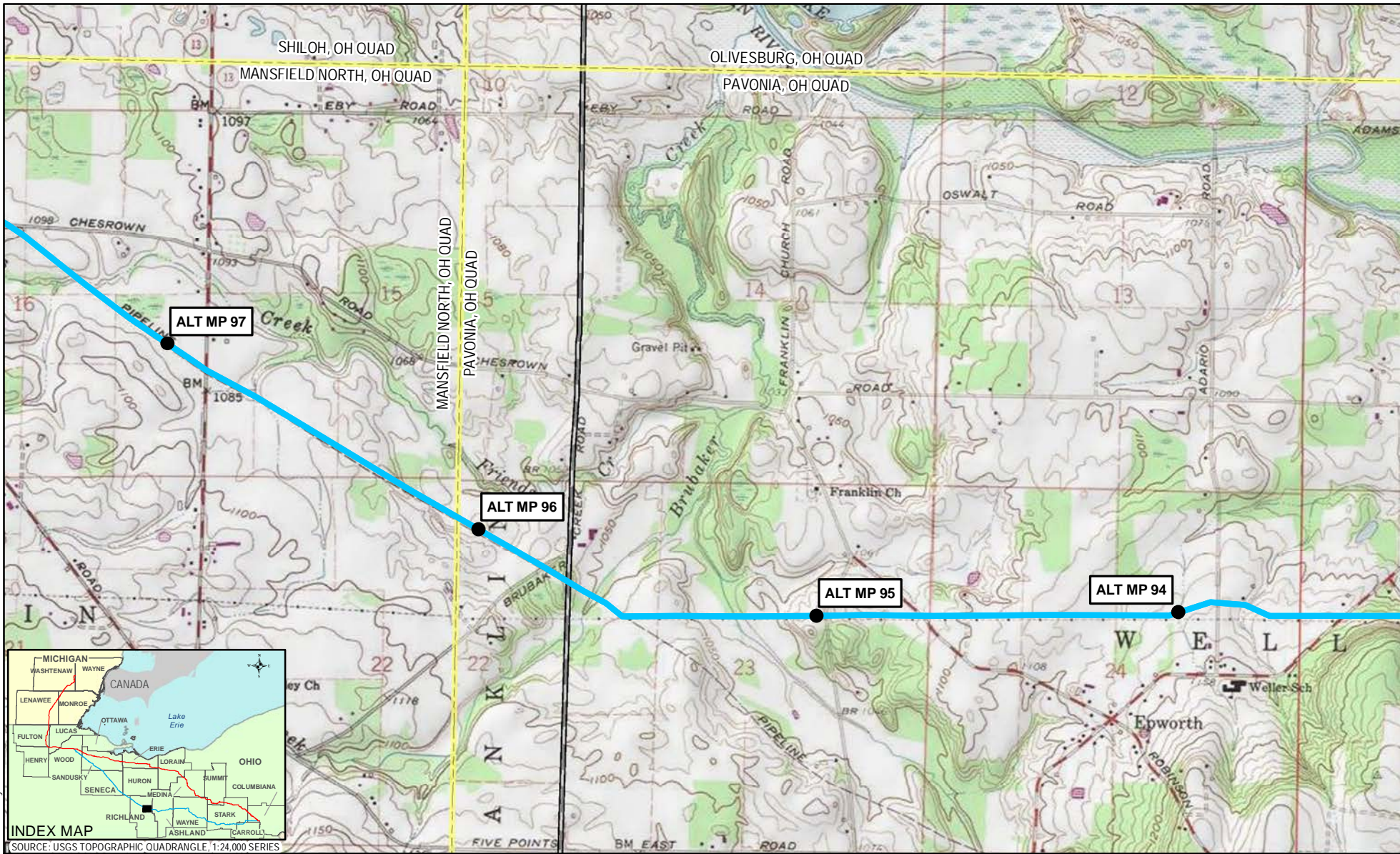
- 1 MILEPOST
- PROPOSED MAINLINE PIPELINE
- ALTERNATIVE ROUTE
- USGS QUADRANGLE BOUNDARY
- COUNTY BOUNDARY
- MUNICIPAL BOUNDARY
- PUBLIC LANDS
- STATE BOUNDARY



REVISION RECORD			
NO.	REVISION - DESCRIPTION	DATE	MOC#

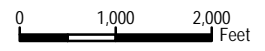
TITLE: NEXUS GAS TRANSMISSION PROJECT SOUTHERN ROUTE ALTERNATIVE - USGS QUAD MAP	
LOC.: ASHLAND COUNTY; RICHLAND COUNTY, OHIO	MOC:
CKD. BY: OI	DRN. BY: CPA
SCALE: 1" equals 2,000 feet	DATE: 03/06/2015
FIGURE 10.5-1	MAP 25 of 46

**NEXUS**  
GAS TRANSMISSION



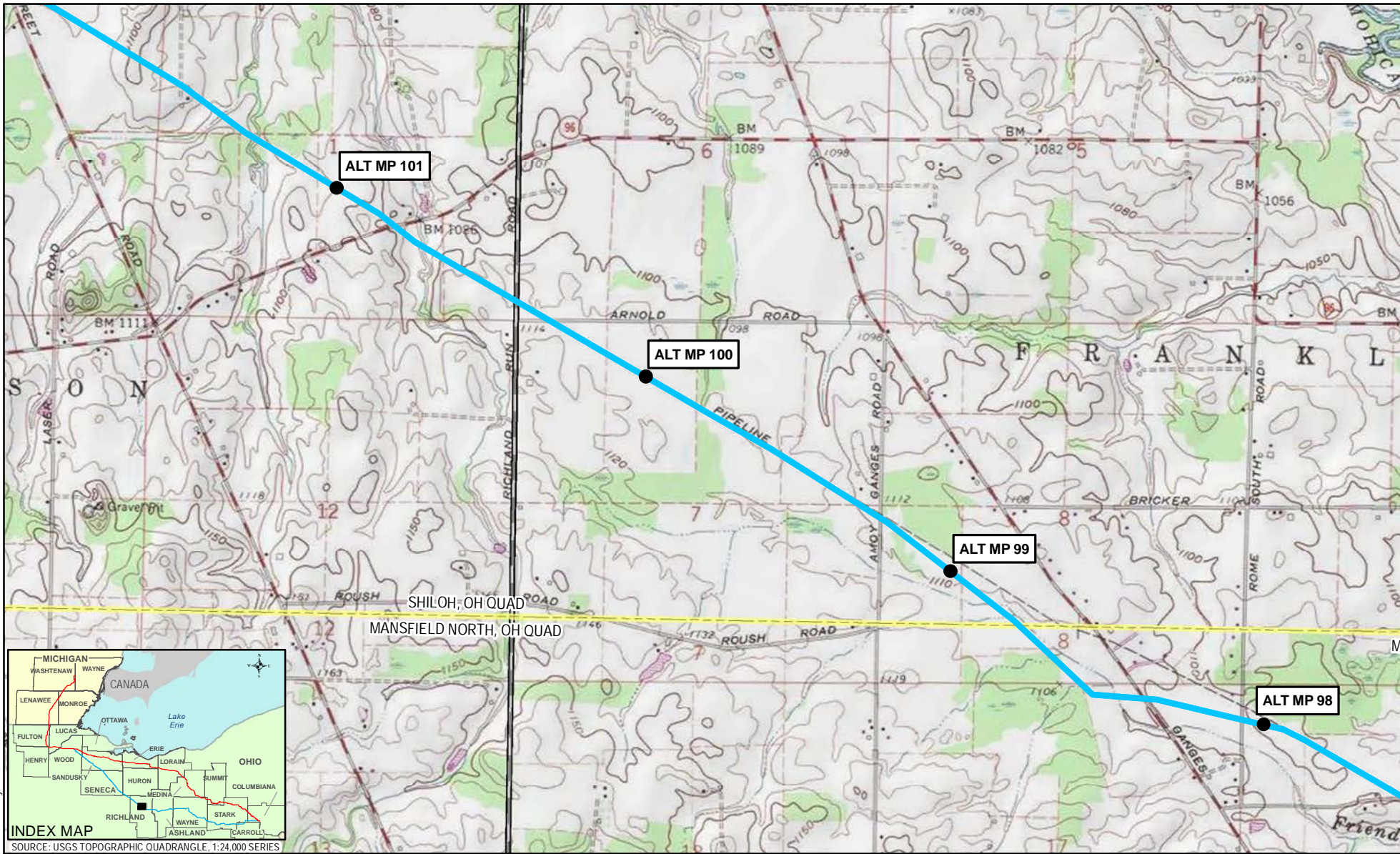
Coordinate System: NAD 1983 UTM Zone 17N Foot US

MILEPOST	USGS QUADRANGLE BOUNDARY	COUNTY BOUNDARY	STATE BOUNDARY
PROPOSED MAINLINE PIPELINE	PUBLIC LANDS	MUNICIPAL BOUNDARY	
ALTERNATIVE ROUTE			



REVISION RECORD			
NO.	REVISION - DESCRIPTION	DATE	MOC#

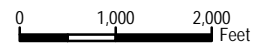
TITLE: NEXUS GAS TRANSMISSION PROJECT SOUTHERN ROUTE ALTERNATIVE - USGS QUAD MAP	
LOC.: RICHLAND COUNTY, OHIO	MOC:
CKD. BY: OI	DATE: 03/06/2015
DRN. BY: CPA	SCALE: 1" equals 2,000 feet
FIGURE 10.5-1	MAP 26 of 46



Coordinate System: NAD 1983 UTM Zone 17N Foot US

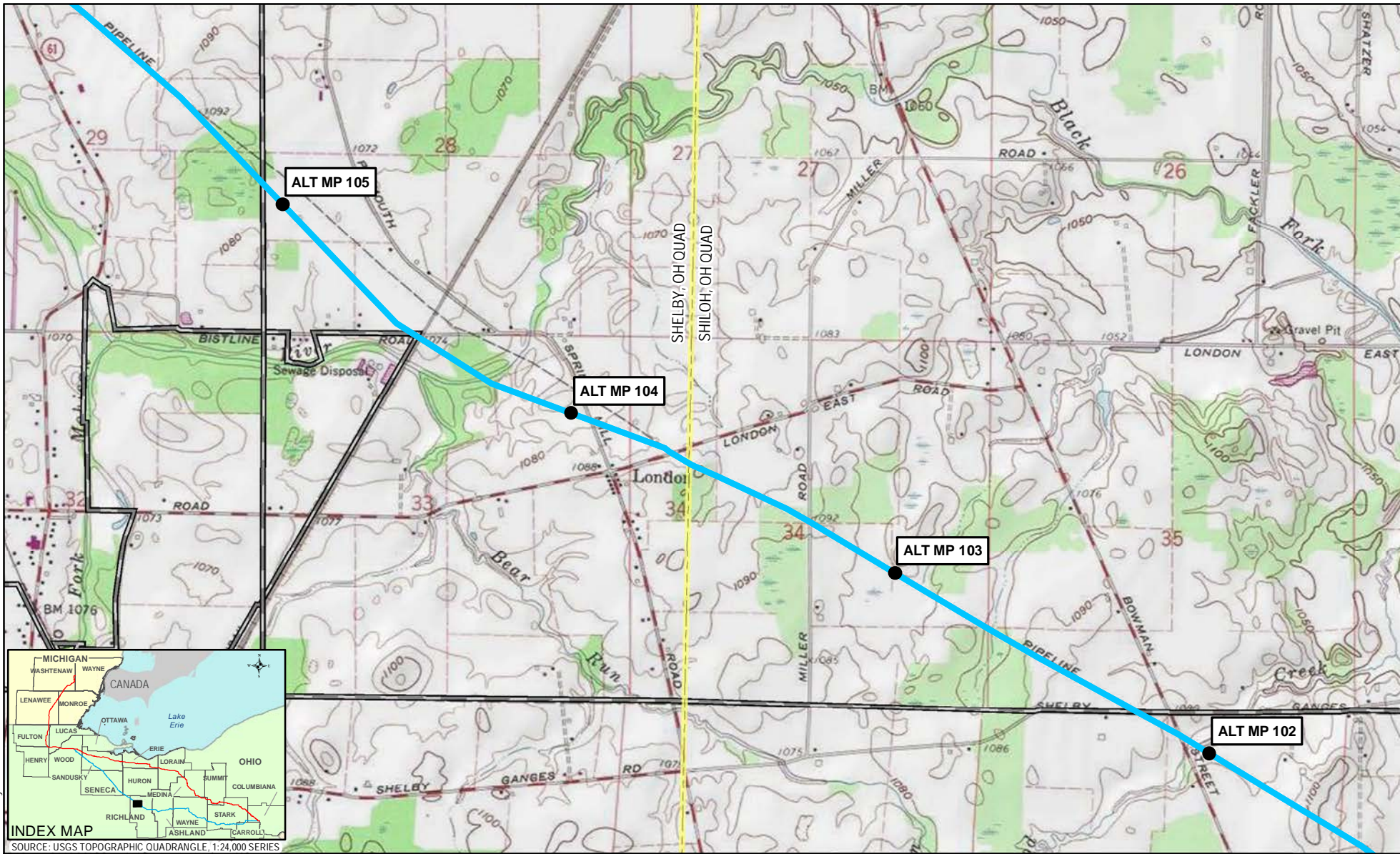


MILEPOST	USGS QUADRANGLE BOUNDARY	COUNTY BOUNDARY	STATE BOUNDARY
PROPOSED MAINLINE PIPELINE	PUBLIC LANDS	MUNICIPAL BOUNDARY	
ALTERNATIVE ROUTE			



REVISION RECORD			
NO.	REVISION - DESCRIPTION	DATE	MOC#

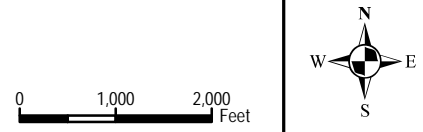
TITLE: NEXUS GAS TRANSMISSION PROJECT SOUTHERN ROUTE ALTERNATIVE - USGS QUAD MAP	
LOC.: RICHLAND COUNTY, OHIO	MOC:
CKD. BY: OI	DATE: 03/06/2015
DRN. BY: CPA	SCALE: 1" equals 2,000 feet
FIGURE 10.5-1	MAP 27 of 46



Coordinate System: NAD 1983 UTM Zone 17N Foot US



- |  |  |   |   |
|--|--|---|---|
| <span style="border: 1px solid black; padding: 2px;">1</span> MILEPOST | <span style="border: 1px dashed yellow; display: inline-block; width: 20px; height: 10px;"></span> USGS QUADRANGLE BOUNDARY              | <span style="border: 1px dashed black; display: inline-block; width: 20px; height: 10px;"></span> COUNTY BOUNDARY   | <span style="border: 1px dashed gray; display: inline-block; width: 20px; height: 10px;"></span> STATE BOUNDARY |
| <span style="color: red;">—</span> PROPOSED MAINLINE PIPELINE          | <span style="background-color: #90EE90; border: 1px solid black; display: inline-block; width: 20px; height: 10px;"></span> PUBLIC LANDS | <span style="border: 1px solid black; display: inline-block; width: 20px; height: 10px;"></span> MUNICIPAL BOUNDARY |   |
| <span style="color: blue;">—</span> ALTERNATIVE ROUTE                  |  |   |   |



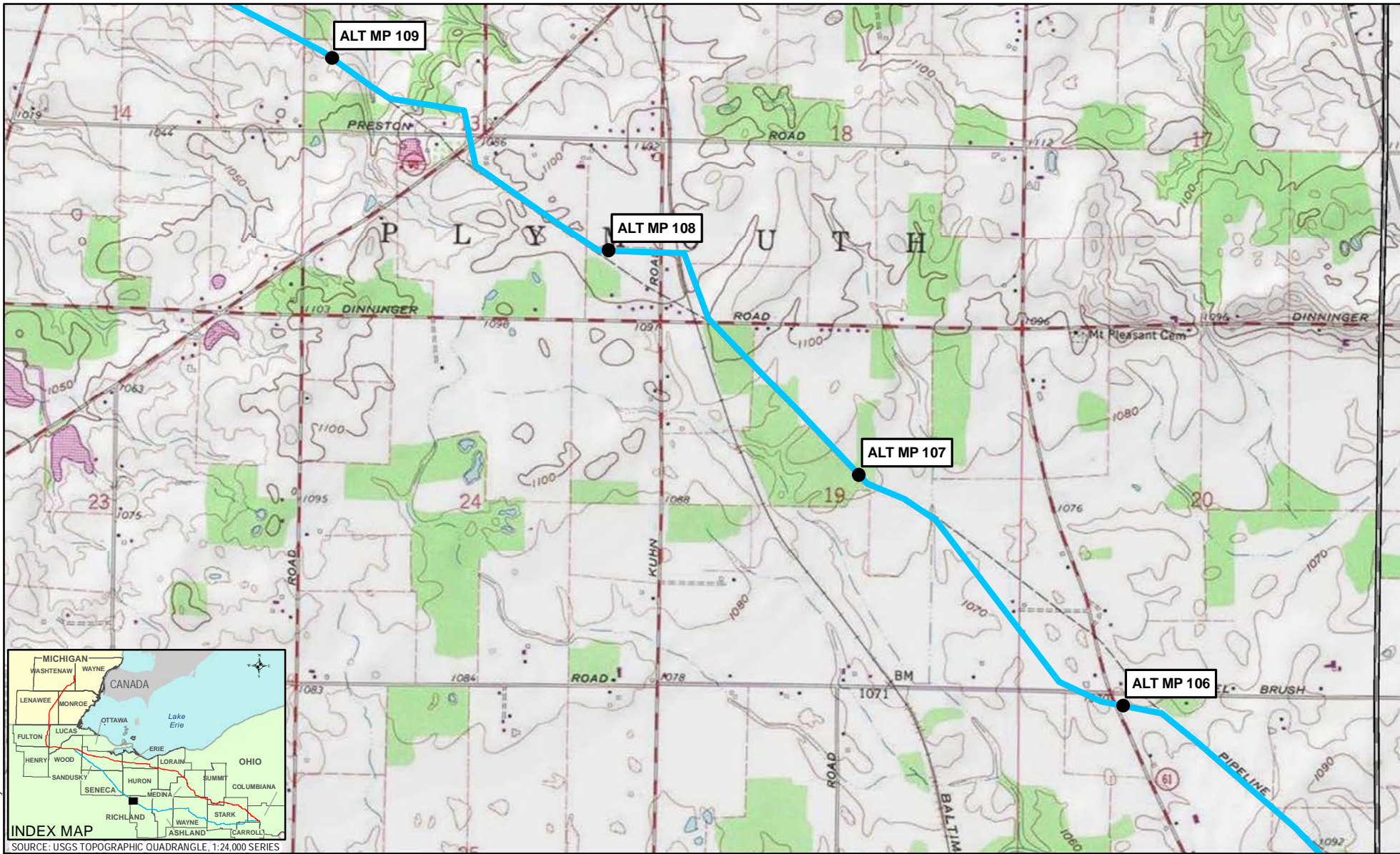
REVISION RECORD			
NO.	REVISION - DESCRIPTION	DATE	MOC#

TITLE: NEXUS GAS TRANSMISSION PROJECT SOUTHERN ROUTE ALTERNATIVE - USGS QUAD MAP	
LOC.: RICHLAND COUNTY, OHIO	MOC:
CKD. BY: OI	DATE: 03/06/2015
DRN. BY: CPA	FIGURE 10.5-1
SCALE: 1" equals 2,000 feet	MAP 28 of 46

Data as of 18 May 2015

I.G.



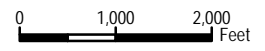


Coordinate System: NAD 1983 UTM Zone 17N Foot US



SOURCE: USGS TOPOGRAPHIC QUADRANGLE, 1:24,000 SERIES

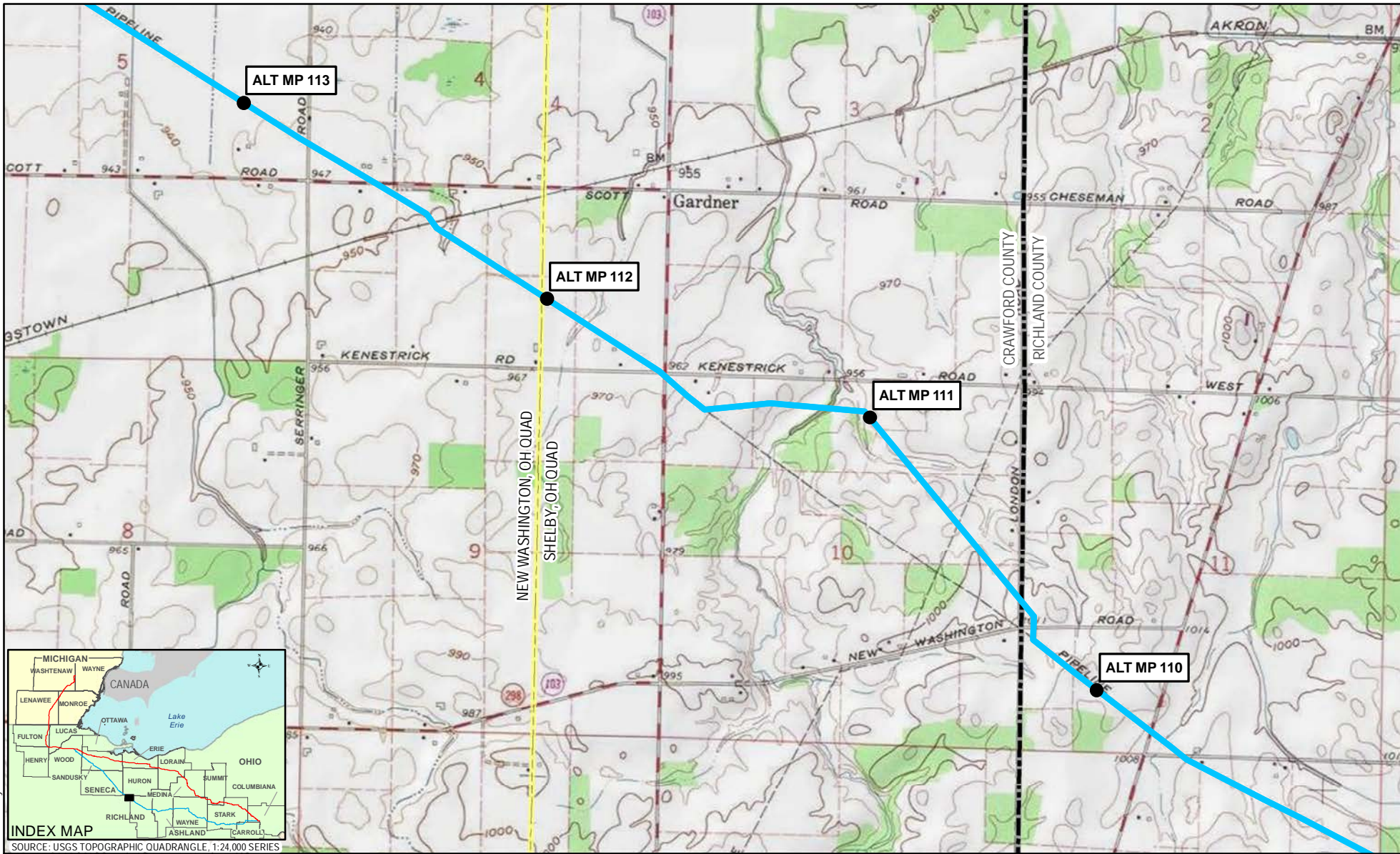
- 1 MILEPOST
- PROPOSED MAINLINE PIPELINE
- ALTERNATIVE ROUTE
- USGS QUADRANGLE BOUNDARY
- PUBLIC LANDS
- COUNTY BOUNDARY
- MUNICIPAL BOUNDARY
- STATE BOUNDARY



REVISION RECORD			
NO.	REVISION - DESCRIPTION	DATE	MOC#

TITLE: NEXUS GAS TRANSMISSION PROJECT SOUTHERN ROUTE ALTERNATIVE - USGS QUAD MAP	
LOC.: RICHLAND COUNTY, OHIO	MOC:
CKD. BY: OI	DATE: 03/06/2015
DRN. BY: CPA	SCALE: 1" equals 2,000 feet
FIGURE 10.5-1	MAP 29 of 46

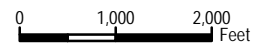




Coordinate System: NAD 1983 UTM Zone 17N Foot US

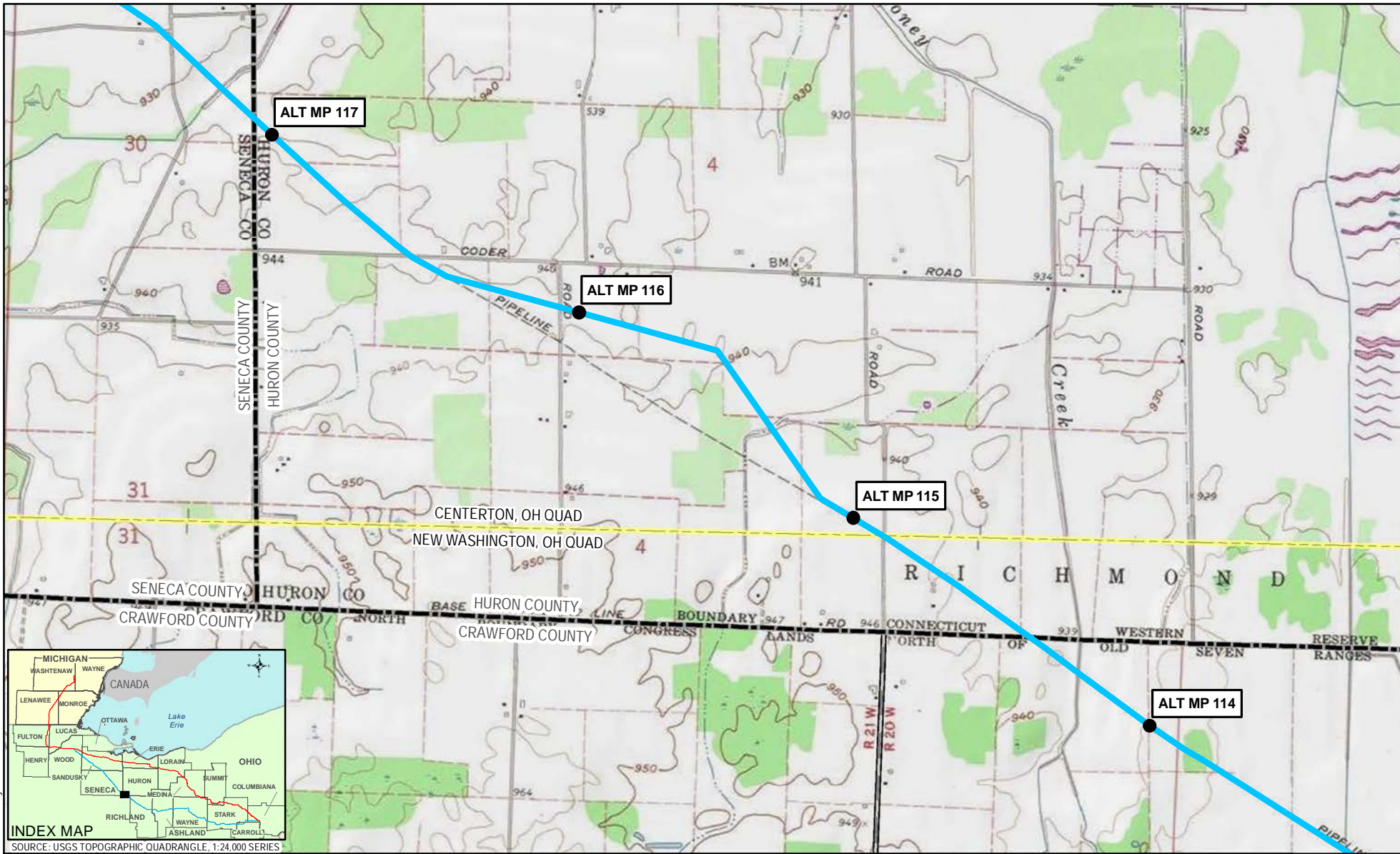


MILEPOST	USGS QUADRANGLE BOUNDARY	COUNTY BOUNDARY	STATE BOUNDARY
PROPOSED MAINLINE PIPELINE	PUBLIC LANDS	MUNICIPAL BOUNDARY	
ALTERNATIVE ROUTE			



REVISION RECORD			
NO.	REVISION - DESCRIPTION	DATE	MOC#

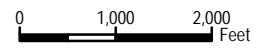
TITLE: NEXUS GAS TRANSMISSION PROJECT SOUTHERN ROUTE ALTERNATIVE - USGS QUAD MAP	
LOC.: RICHLAND COUNTY; CRAWFORD COUNTY, OHIO	MOC:
CKD. BY: OI	DRN. BY: CPA
SCALE: 1" equals 2,000 feet	DATE: 03/06/2015
FIGURE 10.5-1	MAP 30 of 46



Coordinate System: NAD 1983 UTM Zone 17N Foot US

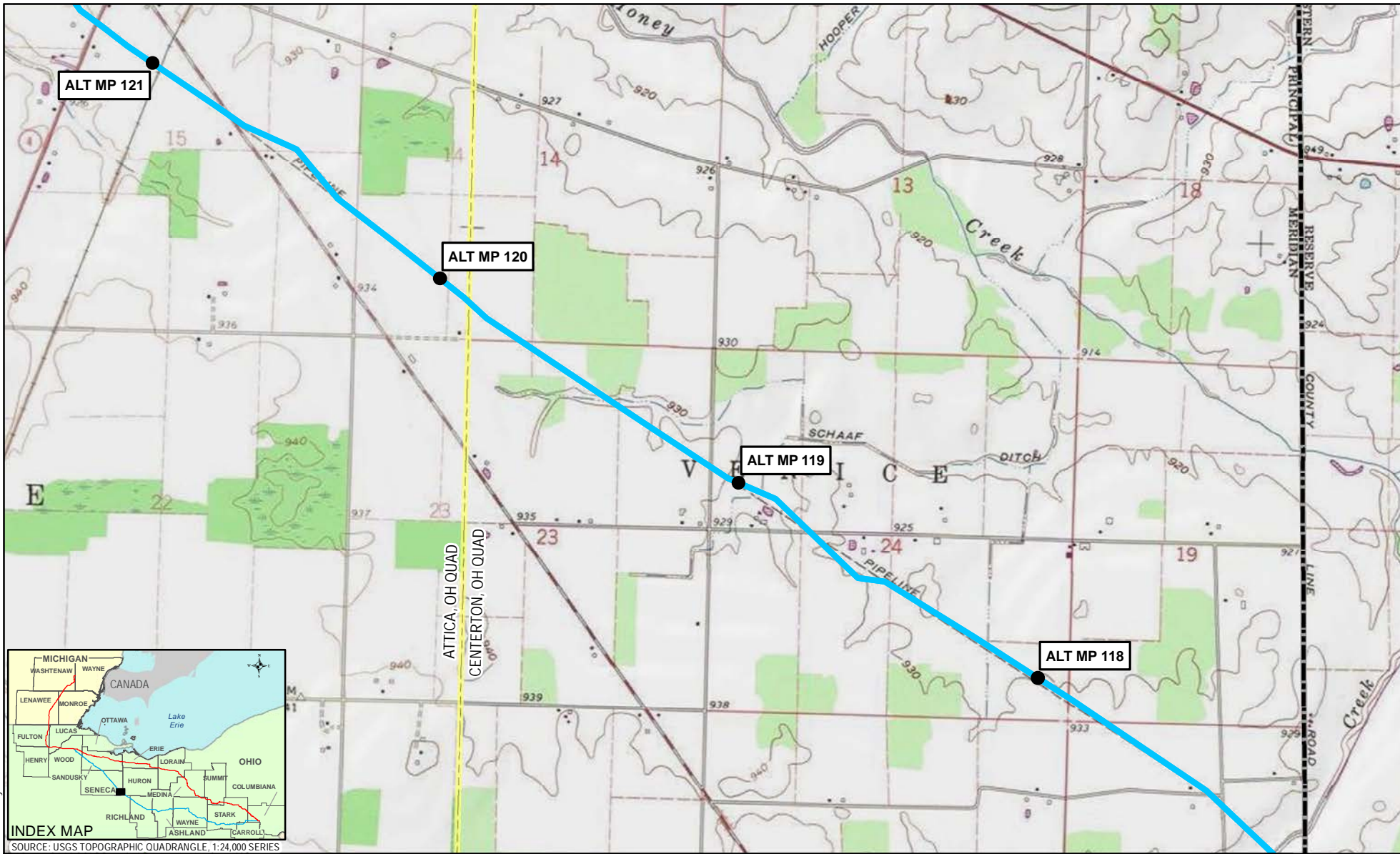


MILEPOST	USGS QUADRANGLE BOUNDARY	COUNTY BOUNDARY	STATE BOUNDARY
PROPOSED MAINLINE PIPELINE	PUBLIC LANDS	MUNICIPAL BOUNDARY	
ALTERNATIVE ROUTE			



REVISION RECORD			
NO.	REVISION - DESCRIPTION	DATE	MOC#

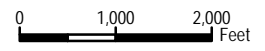
TITLE: NEXUS GAS TRANSMISSION PROJECT SOUTHERN ROUTE ALTERNATIVE - USGS QUAD MAP			
LOC.: CRAWFORD COUNTY; HURON COUNTY; SENECA COUNTY, OHIO		MOC:	
CKD. BY: OI	DRN. BY: CPA	DATE: 03/06/2015	
SCALE: 1" equals 2,000 feet	FIGURE 10.5-1	MAP 31 of 46	



Coordinate System: NAD 1983 UTM Zone 17N Foot US



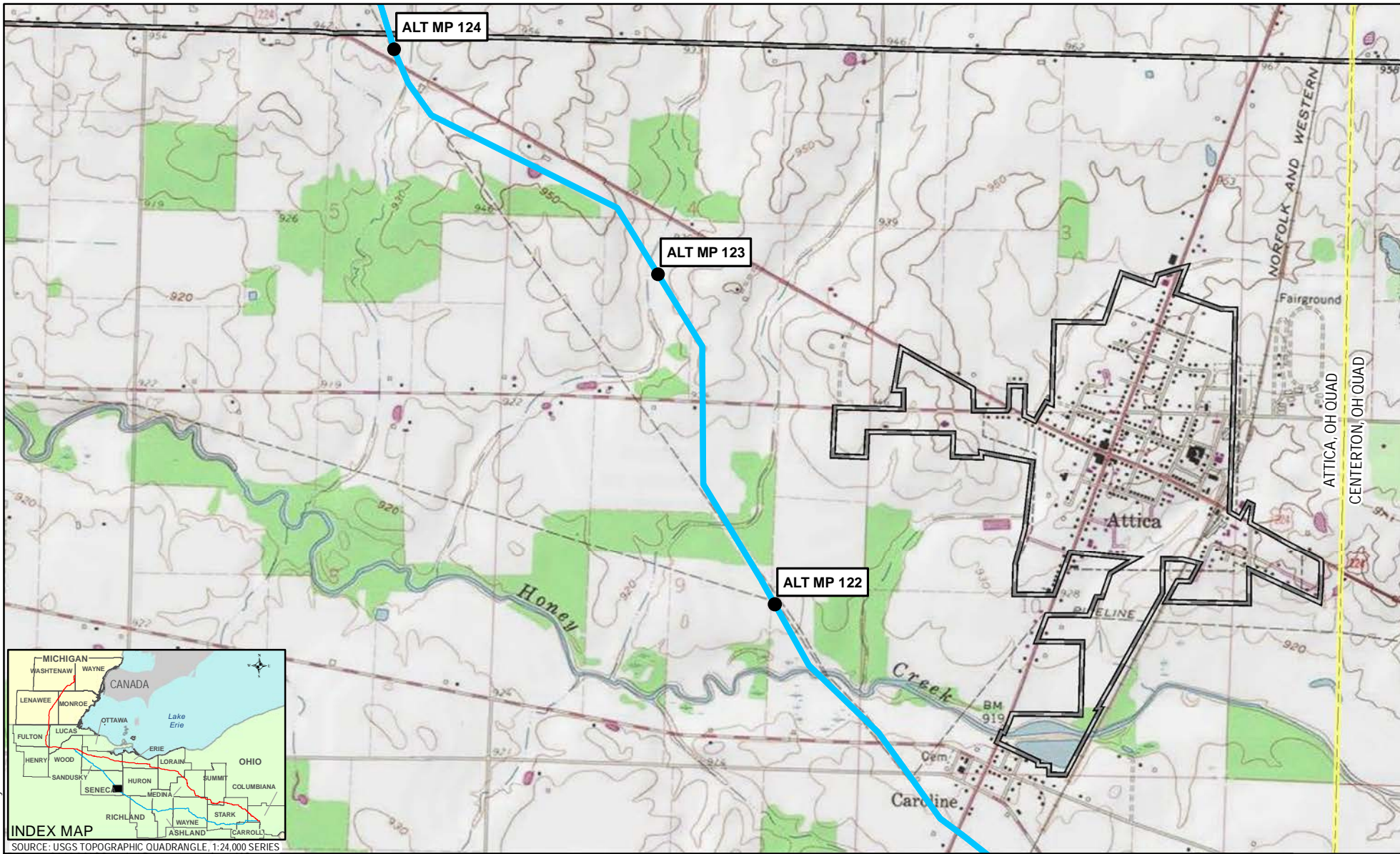
- 1 MILEPOST
- PROPOSED MAINLINE PIPELINE
- ALTERNATIVE ROUTE
- USGS QUADRANGLE BOUNDARY
- PUBLIC LANDS
- COUNTY BOUNDARY
- MUNICIPAL BOUNDARY
- STATE BOUNDARY



REVISION RECORD			
NO.	REVISION - DESCRIPTION	DATE	MOC#

TITLE: NEXUS GAS TRANSMISSION PROJECT SOUTHERN ROUTE ALTERNATIVE - USGS QUAD MAP	
LOC.: SENECA COUNTY, OHIO	MOC:
CKD. BY: OI	DATE: 03/06/2015
DRN. BY: CPA	SCALE: 1" equals 2,000 feet
FIGURE 10.5-1	MAP 32 of 46

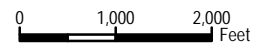
**NEXUS**  
GAS TRANSMISSION



Coordinate System: NAD 1983 UTM Zone 17N Foot US



- 1 MILEPOST
- PROPOSED MAINLINE PIPELINE
- ALTERNATIVE ROUTE
- USGS QUADRANGLE BOUNDARY
- PUBLIC LANDS
- COUNTY BOUNDARY
- MUNICIPAL BOUNDARY
- STATE BOUNDARY



REVISION RECORD			
NO.	REVISION - DESCRIPTION	DATE	MOC#

TITLE: NEXUS GAS TRANSMISSION PROJECT SOUTHERN ROUTE ALTERNATIVE - USGS QUAD MAP			
LOC.: SENECA COUNTY, OHIO		MOC:	
CKD. BY: OI	DRN. BY: CPA	DATE: 03/06/2015	
SCALE: 1" equals 2,000 feet	FIGURE 10.5-1	MAP 33 of 46	

Data as of 18 May 2015

I.G.



ALT MP 126

ALT MP 125

ALT MP 124

Coordinate System: NAD 1983 UTM Zone 17N Foot US



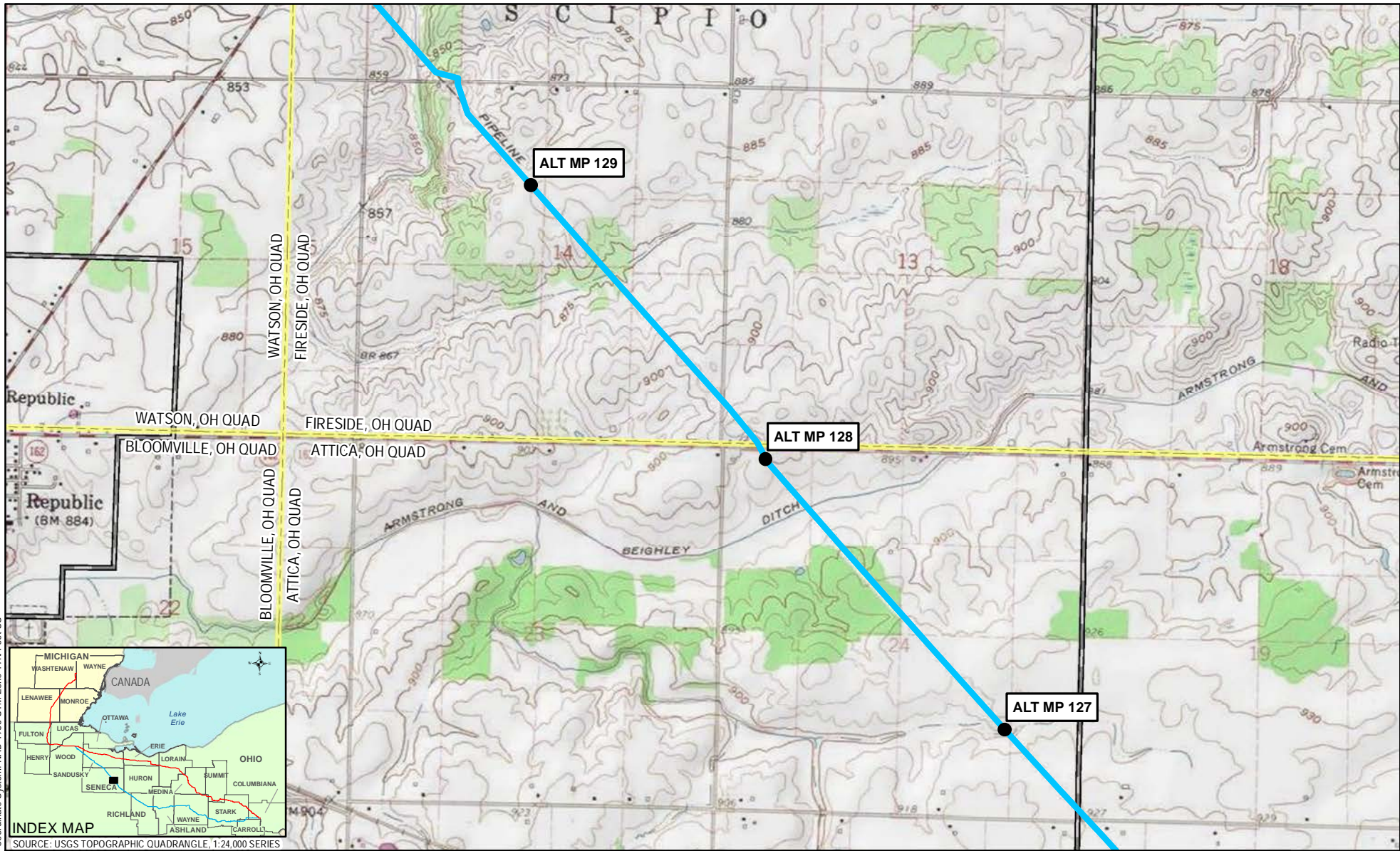
- |  |  |   |  |
|--|--|---|--|
| <span style="border: 1px solid black; padding: 2px;">1</span> MILEPOST | <span style="border: 1px dashed black; display: inline-block; width: 20px; height: 10px;"></span> USGS QUADRANGLE BOUNDARY               | <span style="border: 1px dashed black; display: inline-block; width: 20px; height: 10px;"></span> COUNTY BOUNDARY   | <span style="border: 1px dashed black; display: inline-block; width: 20px; height: 10px;"></span> STATE BOUNDARY |
| <span style="color: red;">—</span> PROPOSED MAINLINE PIPELINE          | <span style="background-color: #90EE90; border: 1px solid black; display: inline-block; width: 20px; height: 10px;"></span> PUBLIC LANDS | <span style="border: 1px solid black; display: inline-block; width: 20px; height: 10px;"></span> MUNICIPAL BOUNDARY |  |
| <span style="color: blue;">—</span> ALTERNATIVE ROUTE                  |  |   |  |



REVISION RECORD			
NO.	REVISION - DESCRIPTION	DATE	MOC#

TITLE: NEXUS GAS TRANSMISSION PROJECT SOUTHERN ROUTE ALTERNATIVE - USGS QUAD MAP			
LOC.: SENECA COUNTY, OHIO		MOC:	
CKD. BY: OI	DRN. BY: CPA	DATE: 03/06/2015	
SCALE: 1" equals 2,000 feet	FIGURE 10.5-1	MAP 34 of 46	



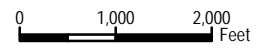


Coordinate System: NAD 1983 UTM Zone 17N Foot US



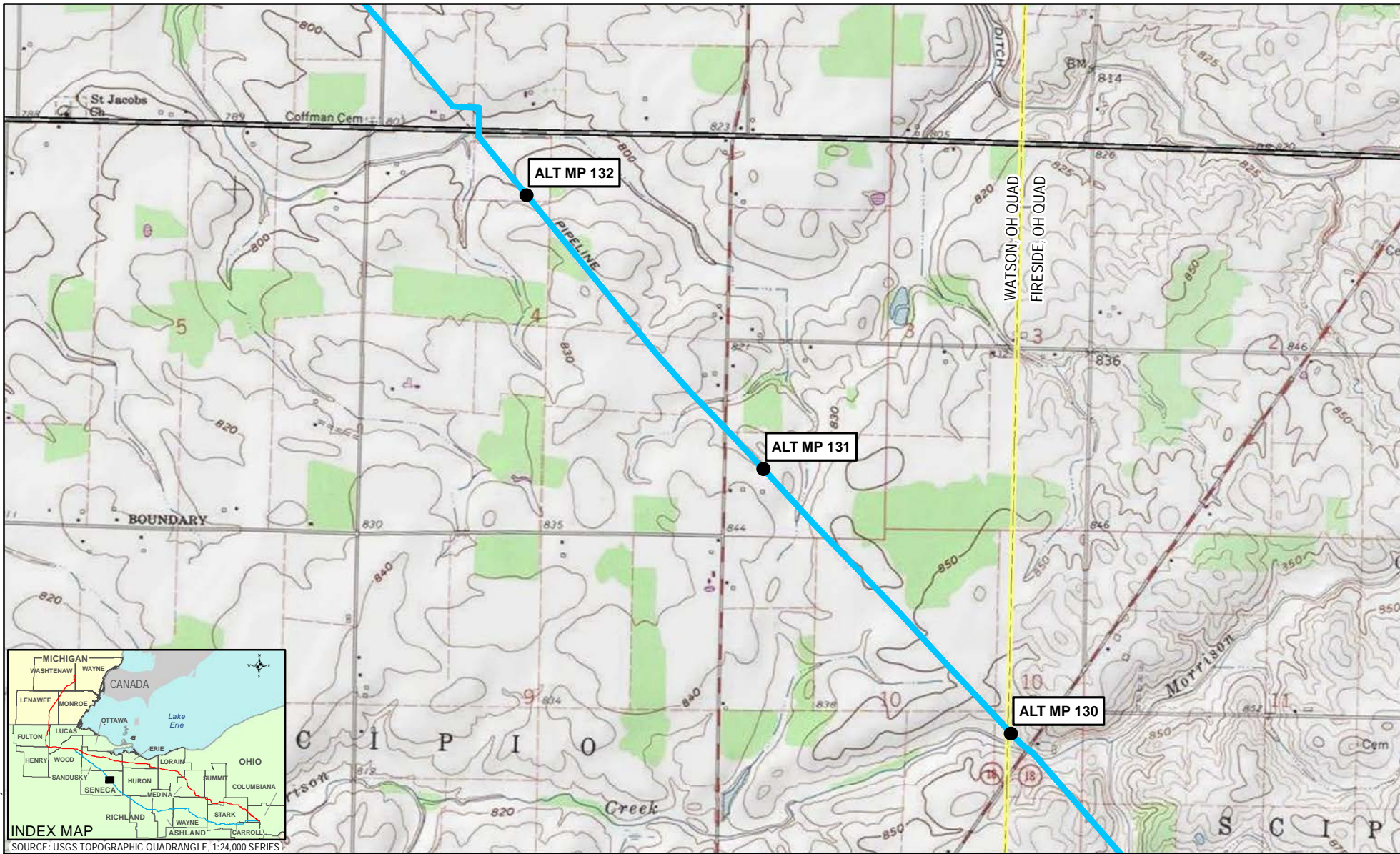
SOURCE: USGS TOPOGRAPHIC QUADRANGLE, 1:24,000 SERIES

- |  |  |   |   |
|--|--|---|---|
| <span style="border: 1px solid black; padding: 2px;">1</span> MILEPOST | <span style="border: 1px dashed yellow; display: inline-block; width: 20px; height: 10px;"></span> USGS QUADRANGLE BOUNDARY              | <span style="border: 1px dashed black; display: inline-block; width: 20px; height: 10px;"></span> COUNTY BOUNDARY   | <span style="border: 1px dashed gray; display: inline-block; width: 20px; height: 10px;"></span> STATE BOUNDARY |
| <span style="color: red;">—</span> PROPOSED MAINLINE PIPELINE          | <span style="background-color: #90EE90; border: 1px solid black; display: inline-block; width: 20px; height: 10px;"></span> PUBLIC LANDS | <span style="border: 1px solid black; display: inline-block; width: 20px; height: 10px;"></span> MUNICIPAL BOUNDARY |   |
| <span style="color: blue;">—</span> ALTERNATIVE ROUTE                  |  |   |   |



REVISION RECORD			
NO.	REVISION - DESCRIPTION	DATE	MOC#

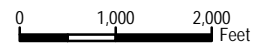
TITLE: NEXUS GAS TRANSMISSION PROJECT SOUTHERN ROUTE ALTERNATIVE - USGS QUAD MAP	
LOC.: SENECA COUNTY, OHIO	MOC:
CKD. BY: OI	DATE: 03/06/2015
DRN. BY: CPA	FIGURE 10.5-1
SCALE: 1" equals 2,000 feet	MAP 35 of 46



Coordinate System: NAD 1983 UTM Zone 17N Foot US



<p><b>1</b> MILEPOST</p> <p><span style="color: red;">—</span> PROPOSED MAINLINE PIPELINE</p> <p><span style="color: blue;">—</span> ALTERNATIVE ROUTE</p>	<p><span style="border: 1px dashed yellow; display: inline-block; width: 20px; height: 10px;"></span> USGS QUADRANGLE BOUNDARY</p> <p><span style="background-color: #90EE90; border: 1px solid black; display: inline-block; width: 20px; height: 10px;"></span> PUBLIC LANDS</p>	<p><span style="border: 1px dashed black; display: inline-block; width: 20px; height: 10px;"></span> COUNTY BOUNDARY</p> <p><span style="border: 1px solid black; display: inline-block; width: 20px; height: 10px;"></span> MUNICIPAL BOUNDARY</p>	<p><span style="border: 1px dashed gray; display: inline-block; width: 20px; height: 10px;"></span> STATE BOUNDARY</p>
--	--	---	--



REVISION RECORD			
NO.	REVISION - DESCRIPTION	DATE	MOC#

<b>TITLE:</b> NEXUS GAS TRANSMISSION PROJECT SOUTHERN ROUTE ALTERNATIVE - USGS QUAD MAP			
LOC.: SENECA COUNTY, OHIO		MOC:	
CKD. BY: OI	DRN. BY: CPA	DATE: 03/06/2015	
SCALE: 1" equals 2,000 feet	FIGURE 10.5-1	MAP 36 of 46	

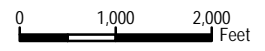




Coordinate System: NAD 1983 UTM Zone 17N Foot US



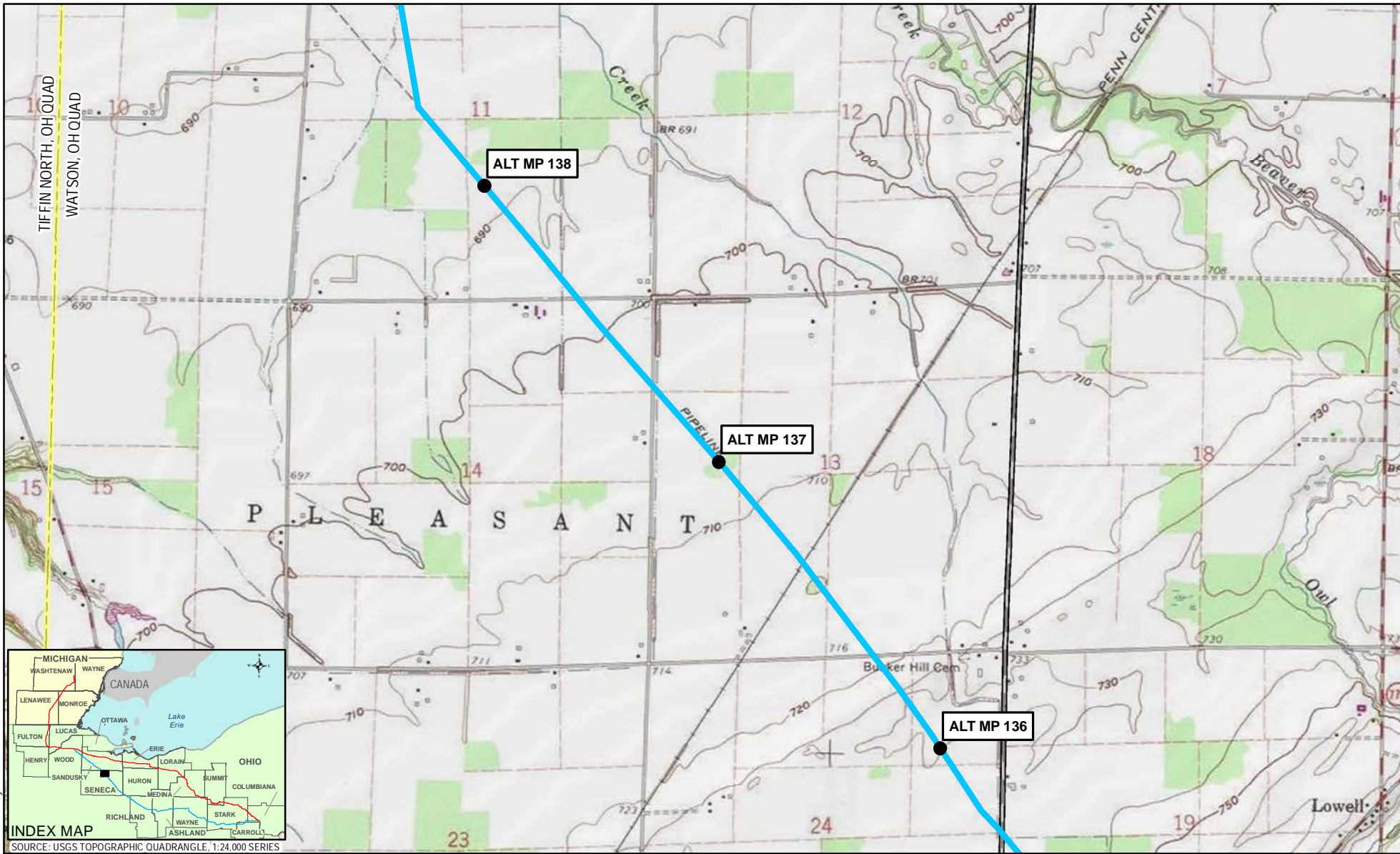
<p><b>1</b> MILEPOST</p> <p>— PROPOSED MAINLINE PIPELINE</p> <p>— ALTERNATIVE ROUTE</p>	<p>— USGS QUADRANGLE BOUNDARY</p> <p>— PUBLIC LANDS</p>	<p>— COUNTY BOUNDARY</p> <p>— MUNICIPAL BOUNDARY</p>	<p>— STATE BOUNDARY</p>
---	---	--	-------------------------



REVISION RECORD			
NO.	REVISION - DESCRIPTION	DATE	MOC#

<b>TITLE:</b> NEXUS GAS TRANSMISSION PROJECT SOUTHERN ROUTE ALTERNATIVE - USGS QUAD MAP			
LOC.: SENECA COUNTY, OHIO		MOC:	
CKD. BY: OI	DRN. BY: CPA	DATE: 03/06/2015	
SCALE: 1" equals 2,000 feet	FIGURE 10.5-1	MAP 37 of 46	

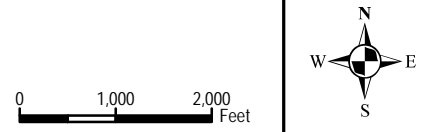
**NEXUS**  
GAS TRANSMISSION



Coordinate System: NAD 1983 UTM Zone 17N Foot US



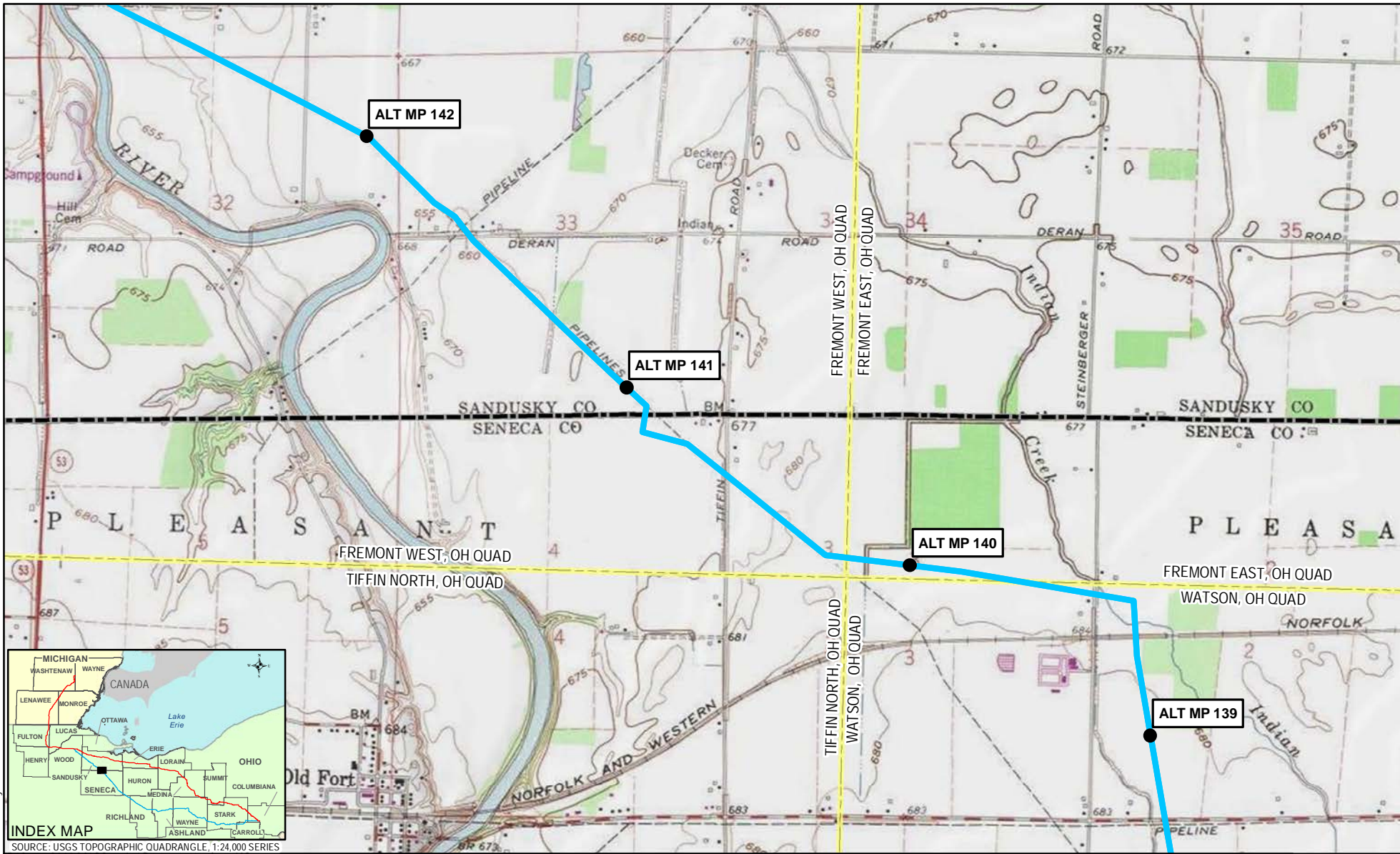
- |  |  |   |   |
|--|--|---|---|
| <span style="border: 1px solid black; padding: 2px;">1</span> MILEPOST | <span style="border: 1px dashed yellow; display: inline-block; width: 20px; height: 10px;"></span> USGS QUADRANGLE BOUNDARY              | <span style="border: 1px dashed black; display: inline-block; width: 20px; height: 10px;"></span> COUNTY BOUNDARY   | <span style="border: 1px dashed gray; display: inline-block; width: 20px; height: 10px;"></span> STATE BOUNDARY |
| <span style="color: red;">—</span> PROPOSED MAINLINE PIPELINE          | <span style="background-color: #90EE90; border: 1px solid black; display: inline-block; width: 20px; height: 10px;"></span> PUBLIC LANDS | <span style="border: 1px solid black; display: inline-block; width: 20px; height: 10px;"></span> MUNICIPAL BOUNDARY |   |
| <span style="color: blue;">—</span> ALTERNATIVE ROUTE                  |  |   |   |



REVISION RECORD			
NO.	REVISION - DESCRIPTION	DATE	MOC#

TITLE: NEXUS GAS TRANSMISSION PROJECT SOUTHERN ROUTE ALTERNATIVE - USGS QUAD MAP			
LOC.: SENECA COUNTY, OHIO		MOC:	
CKD. BY: OI	DRN. BY: CPA	DATE: 03/06/2015	
SCALE: 1" equals 2,000 feet	FIGURE 10.5-1	MAP 38 of 46	

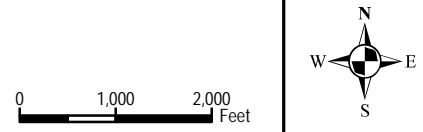
**NEXUS**  
GAS TRANSMISSION



Coordinate System: NAD 1983 UTM Zone 17N Foot US



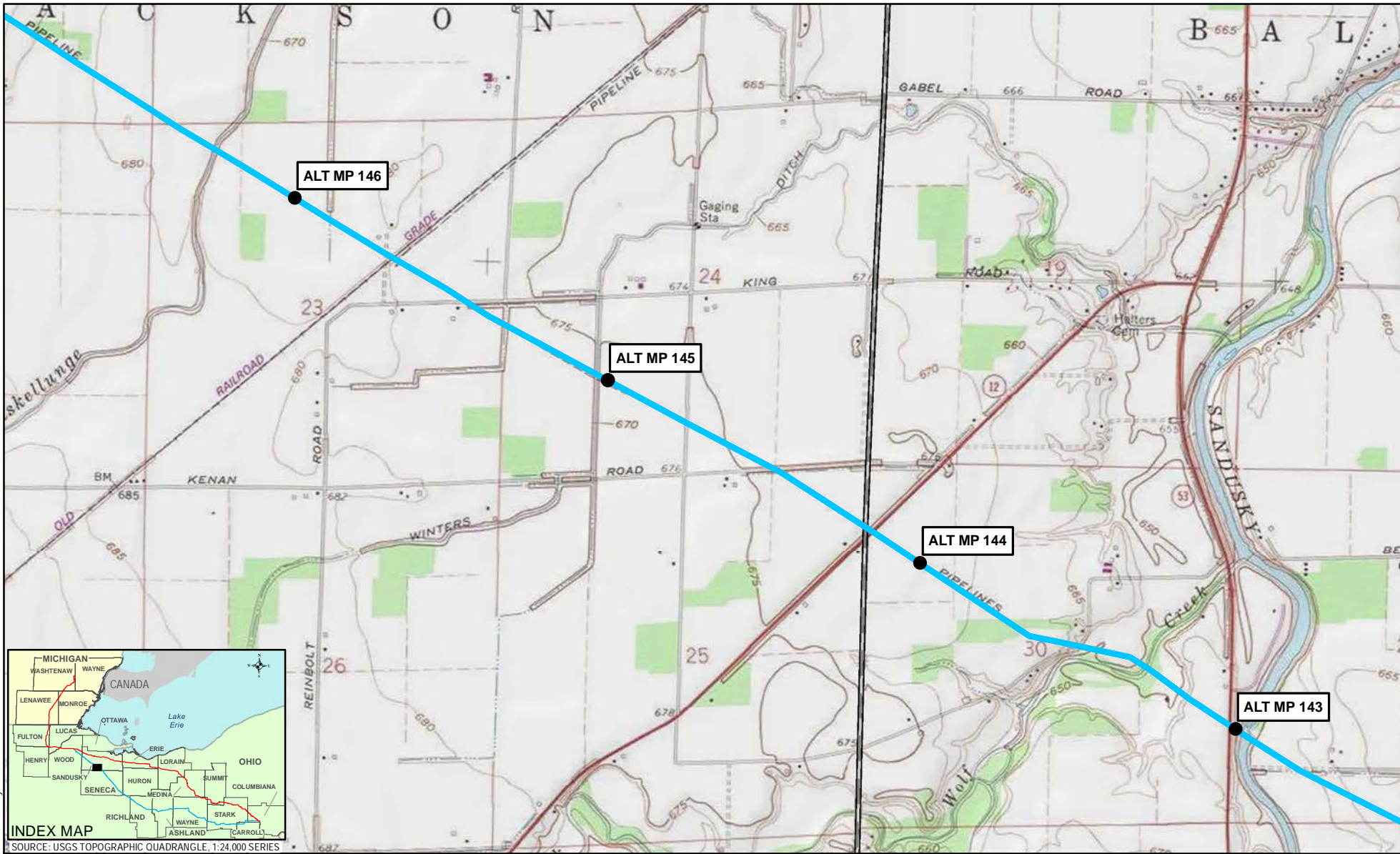
- 1 MILEPOST
- PROPOSED MAINLINE PIPELINE
- ALTERNATIVE ROUTE
- USGS QUADRANGLE BOUNDARY
- PUBLIC LANDS
- COUNTY BOUNDARY
- MUNICIPAL BOUNDARY
- STATE BOUNDARY



REVISION RECORD			
NO.	REVISION - DESCRIPTION	DATE	MOC#

TITLE: NEXUS GAS TRANSMISSION PROJECT SOUTHERN ROUTE ALTERNATIVE - USGS QUAD MAP	
LOC.: SENECA COUNTY; SANDUSKY COUNTY, OHIO	MOC:
CKD. BY: OI	DRN. BY: CPA
SCALE: 1" equals 2,000 feet	DATE: 03/06/2015
FIGURE 10.5-1	MAP 39 of 46

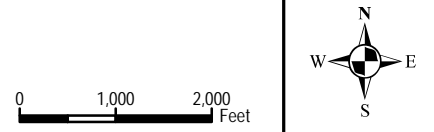
**NEXUS**  
GAS TRANSMISSION



Coordinate System: NAD 1983 UTM Zone 17N Foot US

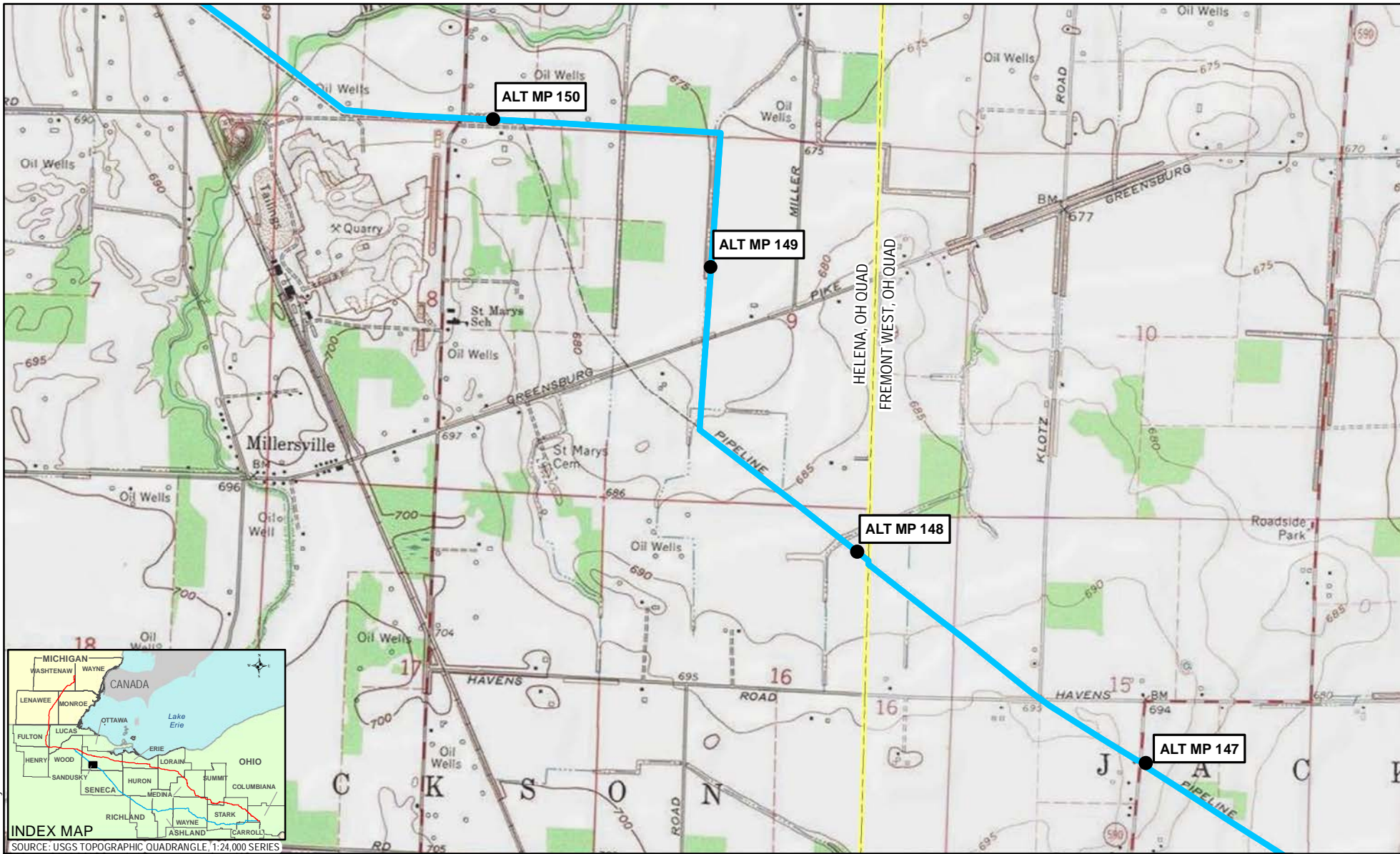


- |                            |                          |                    |                |
|----------------------------|--------------------------|--------------------|----------------|
| MILEPOST                   | USGS QUADRANGLE BOUNDARY | COUNTY BOUNDARY    | STATE BOUNDARY |
| PROPOSED MAINLINE PIPELINE | PUBLIC LANDS             | MUNICIPAL BOUNDARY |                |
| ALTERNATIVE ROUTE          |                          |                    |                |



REVISION RECORD			
NO.	REVISION - DESCRIPTION	DATE	MOC#

TITLE: NEXUS GAS TRANSMISSION PROJECT SOUTHERN ROUTE ALTERNATIVE - USGS QUAD MAP	
LOC.: SANDUSKY COUNTY, OHIO	MOC:
CKD. BY: OI	DRN. BY: CPA
SCALE: 1" equals 2,000 feet	DATE: 03/06/2015
FIGURE 10.5-1	MAP 40 of 46



Coordinate System: NAD 1983 UTM Zone 17N Foot US



SOURCE: USGS TOPOGRAPHIC QUADRANGLE, 1:24,000 SERIES

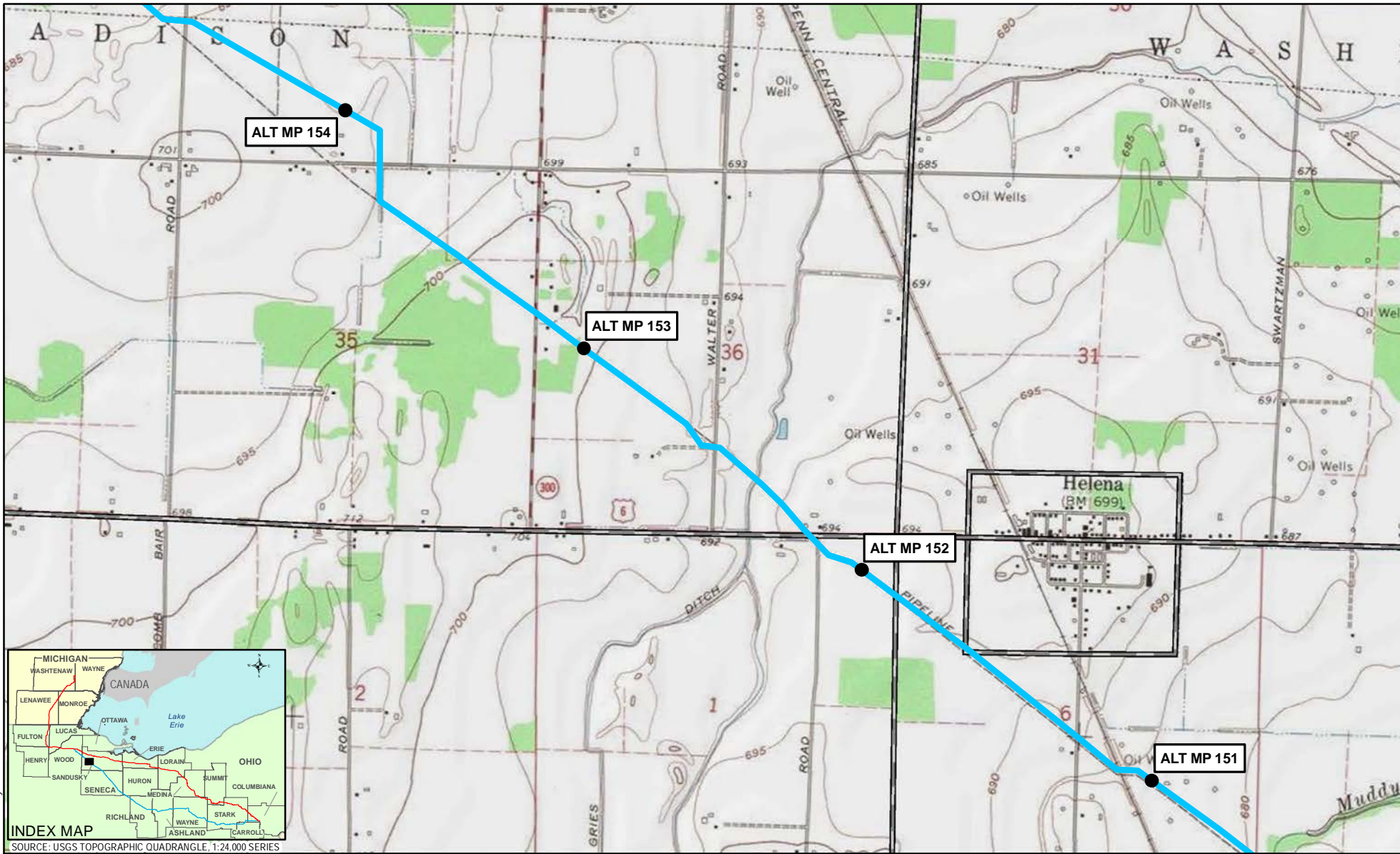
- |                            |                          |                    |                |
|----------------------------|--------------------------|--------------------|----------------|
| MILEPOST                   | USGS QUADRANGLE BOUNDARY | COUNTY BOUNDARY    | STATE BOUNDARY |
| PROPOSED MAINLINE PIPELINE | PUBLIC LANDS             | MUNICIPAL BOUNDARY |                |
| ALTERNATIVE ROUTE          |                          |                    |                |



REVISION RECORD			
NO.	REVISION - DESCRIPTION	DATE	MOC#

TITLE: NEXUS GAS TRANSMISSION PROJECT SOUTHERN ROUTE ALTERNATIVE - USGS QUAD MAP	
LOC.: SANDUSKY COUNTY, OHIO	MOC:
CKD. BY: OI	DATE: 03/06/2015
DRN. BY: CPA	FIGURE 10.5-1
SCALE: 1" equals 2,000 feet	MAP 41 of 46

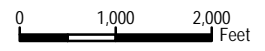




Coordinate System: NAD 1983 UTM Zone 17N Foot US

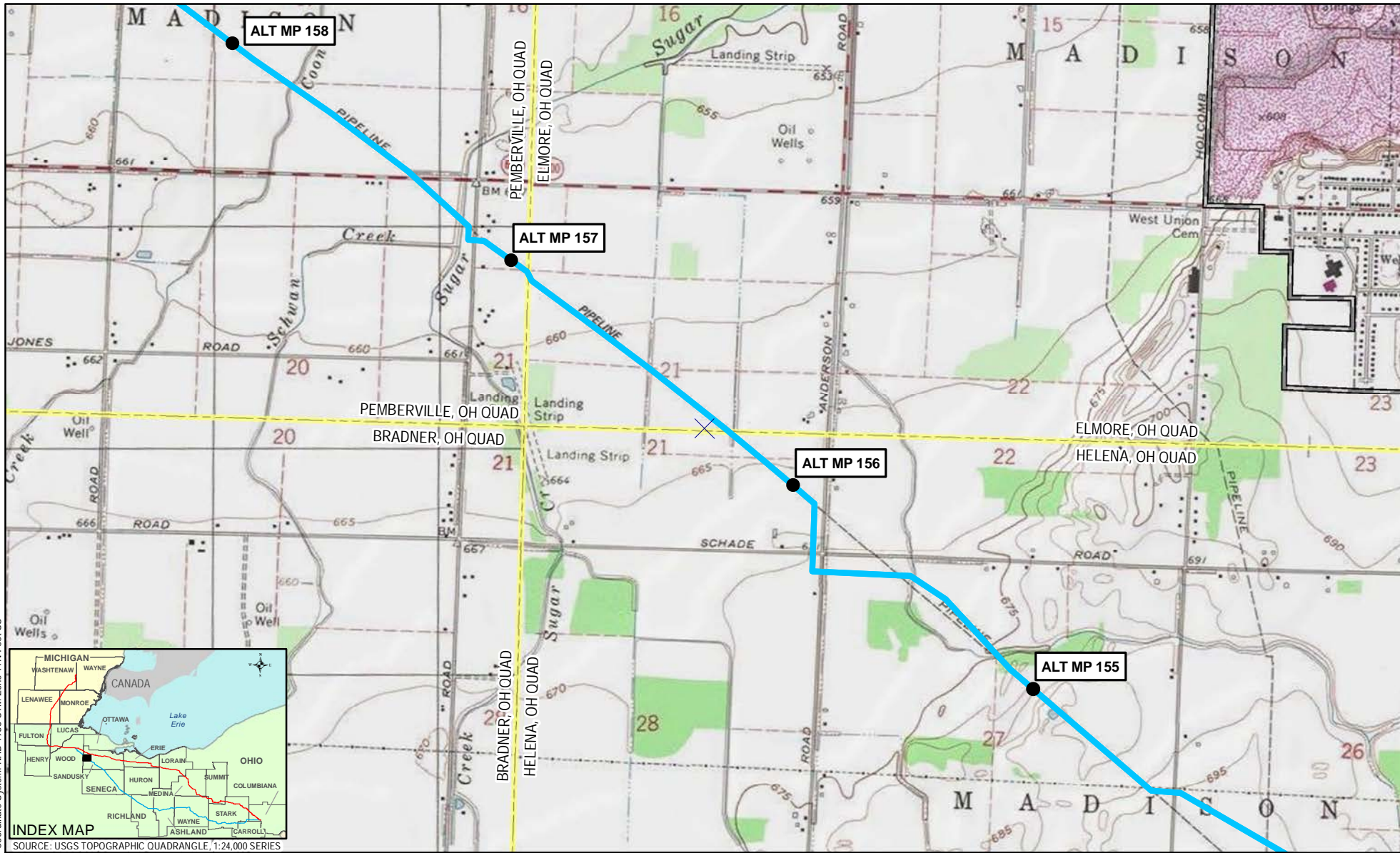


- 1 MILEPOST
- PROPOSED MAINLINE PIPELINE
- ALTERNATIVE ROUTE
- USGS QUADRANGLE BOUNDARY
- PUBLIC LANDS
- COUNTY BOUNDARY
- MUNICIPAL BOUNDARY
- STATE BOUNDARY



REVISION RECORD			
NO.	REVISION - DESCRIPTION	DATE	MOC#

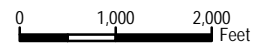
TITLE: NEXUS GAS TRANSMISSION PROJECT SOUTHERN ROUTE ALTERNATIVE - USGS QUAD MAP	
LOC.: SANDUSKY COUNTY, OHIO	MOC:
CKD. BY: OI	DRN. BY: CPA
SCALE: 1" equals 2,000 feet	DATE: 03/06/2015
FIGURE 10.5-1	MAP 42 of 46



Coordinate System: NAD 1983 UTM Zone 17N Foot US

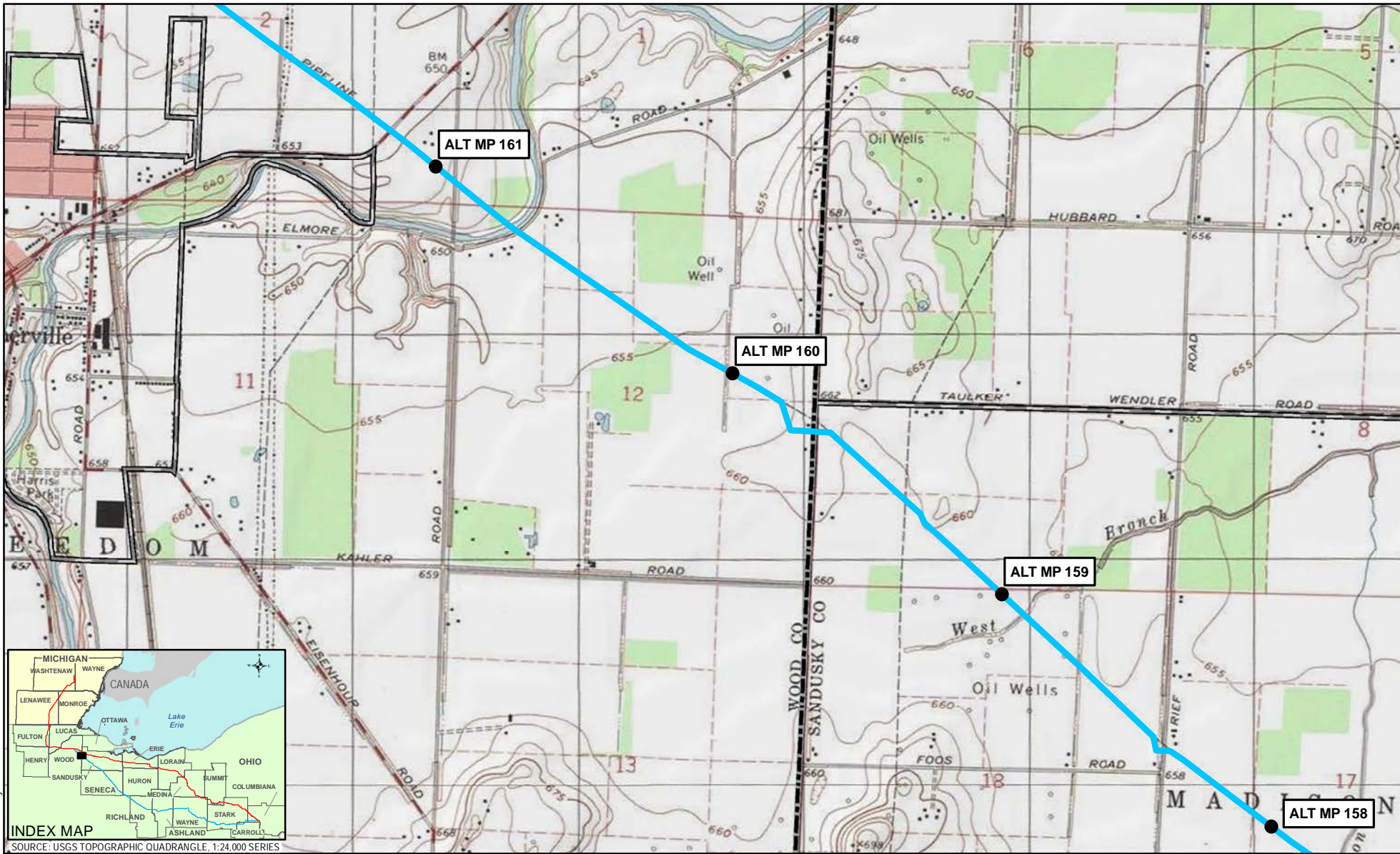


- |  |  |   |   |
|--|--|---|---|
| <span style="border: 1px solid black; padding: 2px;">1</span> MILEPOST | <span style="border: 1px dashed yellow; display: inline-block; width: 20px; height: 10px;"></span> USGS QUADRANGLE BOUNDARY              | <span style="border: 1px dashed black; display: inline-block; width: 20px; height: 10px;"></span> COUNTY BOUNDARY   | <span style="border: 1px dashed gray; display: inline-block; width: 20px; height: 10px;"></span> STATE BOUNDARY |
| <span style="color: red;">—</span> PROPOSED MAINLINE PIPELINE          | <span style="background-color: #90EE90; border: 1px solid black; display: inline-block; width: 20px; height: 10px;"></span> PUBLIC LANDS | <span style="border: 1px solid black; display: inline-block; width: 20px; height: 10px;"></span> MUNICIPAL BOUNDARY |   |
| <span style="color: blue;">—</span> ALTERNATIVE ROUTE                  |  |   |   |



REVISION RECORD			
NO.	REVISION - DESCRIPTION	DATE	MOC#

TITLE: NEXUS GAS TRANSMISSION PROJECT SOUTHERN ROUTE ALTERNATIVE - USGS QUAD MAP	
LOC.: SANDUSKY COUNTY, OHIO	MOC:
CKD. BY: OI	DRN. BY: CPA
SCALE: 1" equals 2,000 feet	DATE: 03/06/2015
FIGURE 10.5-1	MAP 43 of 46

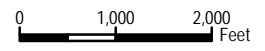


Coordinate System: NAD 1983 UTM Zone 17N Foot US



SOURCE: USGS TOPOGRAPHIC QUADRANGLE, 1:24,000 SERIES

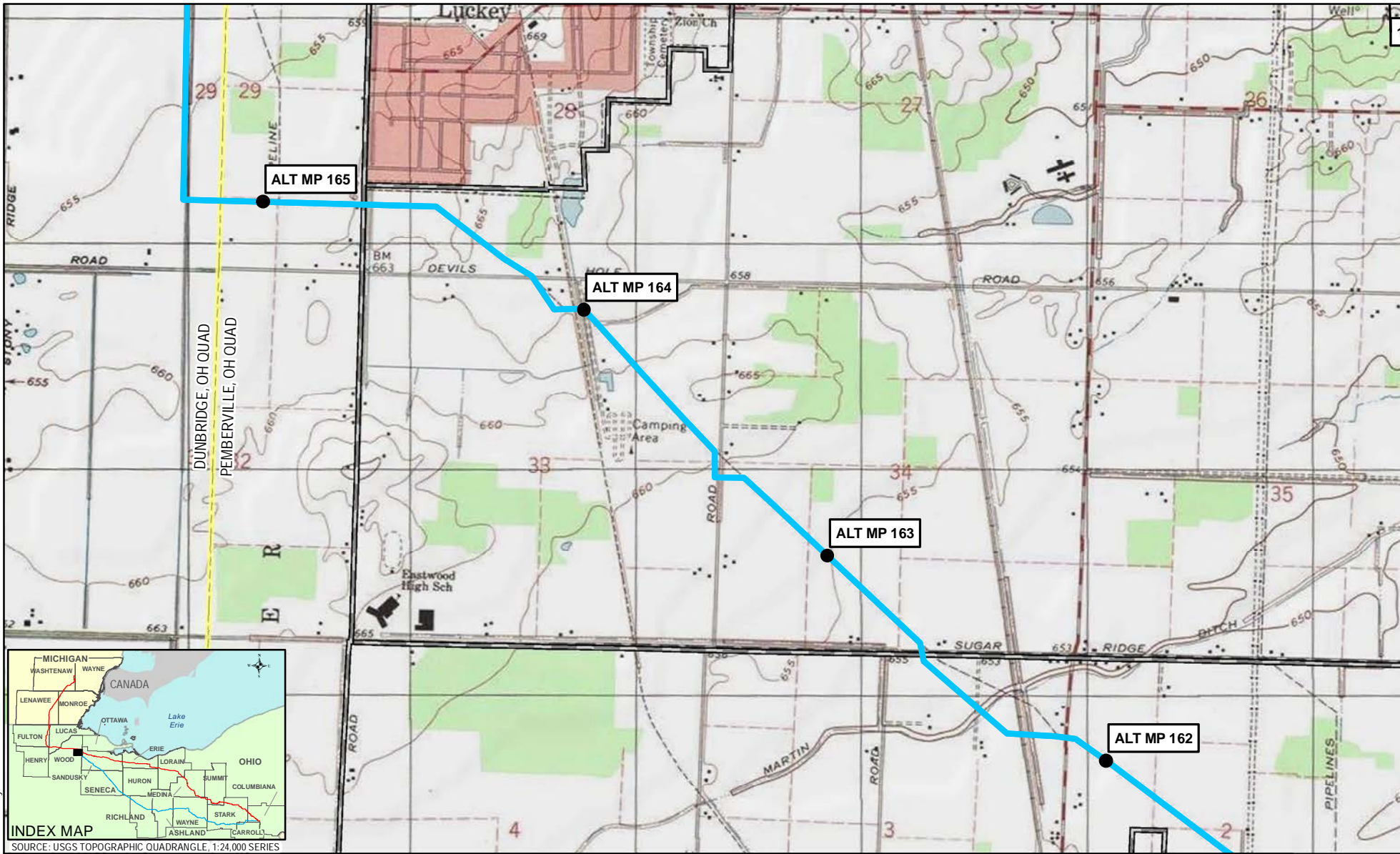
- 1 MILEPOST
- PROPOSED MAINLINE PIPELINE
- ALTERNATIVE ROUTE
- USGS QUADRANGLE BOUNDARY
- PUBLIC LANDS
- COUNTY BOUNDARY
- MUNICIPAL BOUNDARY
- STATE BOUNDARY



REVISION RECORD			
NO.	REVISION - DESCRIPTION	DATE	MOC#

TITLE: NEXUS GAS TRANSMISSION PROJECT SOUTHERN ROUTE ALTERNATIVE - USGS QUAD MAP			
LOC.: SANDUSKY COUNTY; WOOD COUNTY, OHIO		MOC:	
CKD. BY: OI	DRN. BY: CPA	DATE: 03/06/2015	
SCALE: 1" equals 2,000 feet	FIGURE 10.5-1	MAP 44 of 46	

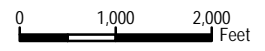




Coordinate System: NAD 1983 UTM Zone 17N Foot US



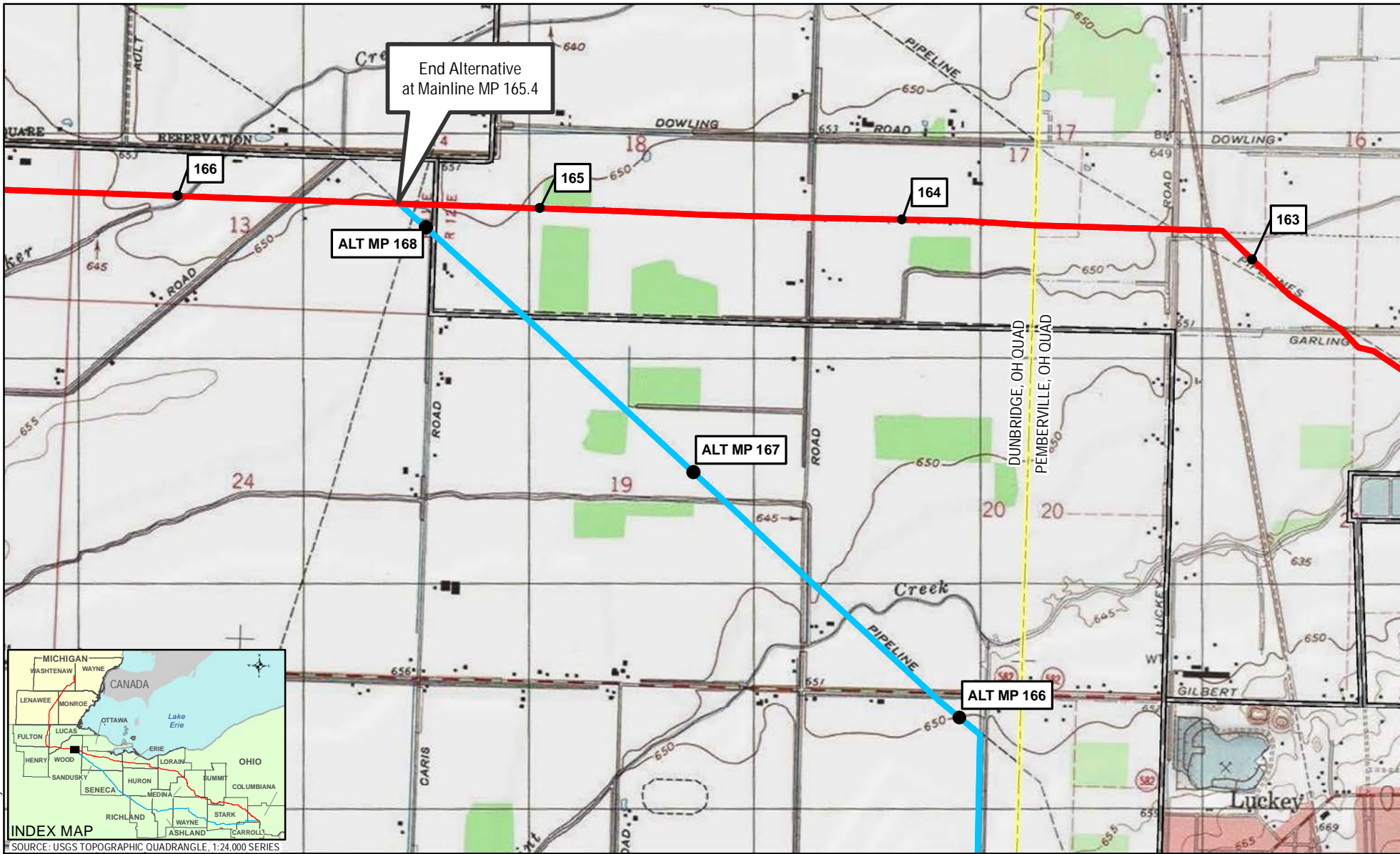
- |                            |                          |                    |                |
|----------------------------|--------------------------|--------------------|----------------|
| MILEPOST                   | USGS QUADRANGLE BOUNDARY | COUNTY BOUNDARY    | STATE BOUNDARY |
| PROPOSED MAINLINE PIPELINE | PUBLIC LANDS             | MUNICIPAL BOUNDARY |                |
| ALTERNATIVE ROUTE          |                          |                    |                |



REVISION RECORD			
NO.	REVISION - DESCRIPTION	DATE	MOC#

TITLE: NEXUS GAS TRANSMISSION PROJECT SOUTHERN ROUTE ALTERNATIVE - USGS QUAD MAP	
LOC.: WOOD COUNTY, OHIO	MOC:
CKD. BY: OI	DATE: 03/06/2015
DRN. BY: CPA	SCALE: 1" equals 2,000 feet
FIGURE 10.5-1	MAP 45 of 46

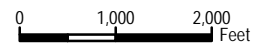
**NEXUS**  
GAS TRANSMISSION



Coordinate System: NAD 1983 UTM Zone 17N Foot US

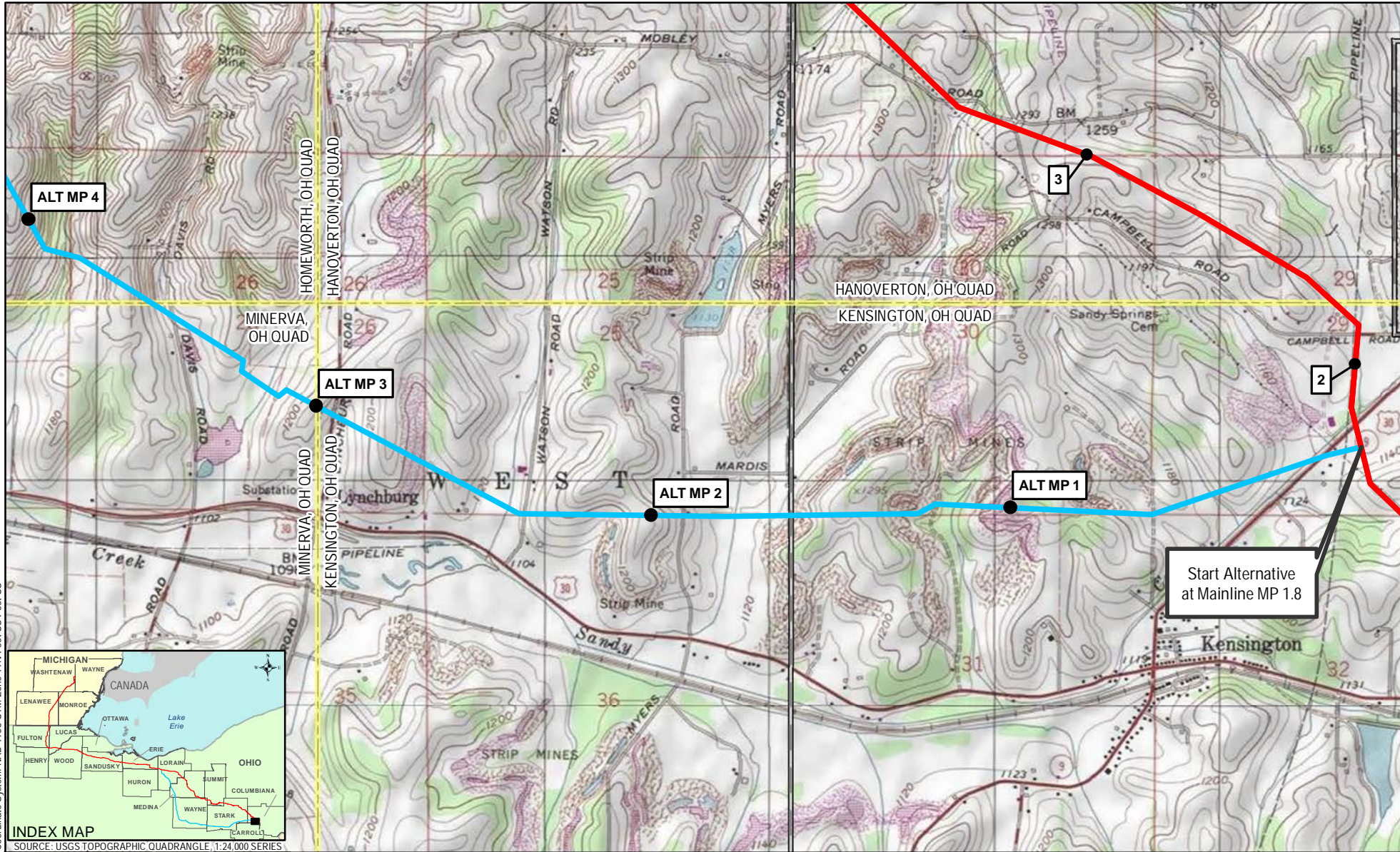


MILEPOST	USGS QUADRANGLE BOUNDARY	COUNTY BOUNDARY	STATE BOUNDARY
PROPOSED MAINLINE PIPELINE	PUBLIC LANDS	MUNICIPAL BOUNDARY	
ALTERNATIVE ROUTE			



REVISION RECORD			
NO.	REVISION - DESCRIPTION	DATE	MOC#

TITLE: NEXUS GAS TRANSMISSION PROJECT SOUTHERN ROUTE ALTERNATIVE - USGS QUAD MAP			
LOC.: WOOD COUNTY, OHIO		MOC:	
CKD. BY: OI	DRN. BY: CPA	DATE: 03/06/2015	
SCALE: 1" equals 2,000 feet	FIGURE 10.5-1	MAP 46 of 46	



Coordinate System: NAD 1983 UTM Zone 17N Foot US Foot US



SOURCE: USGS TOPOGRAPHIC QUADRANGLE, 1:24,000 SERIES

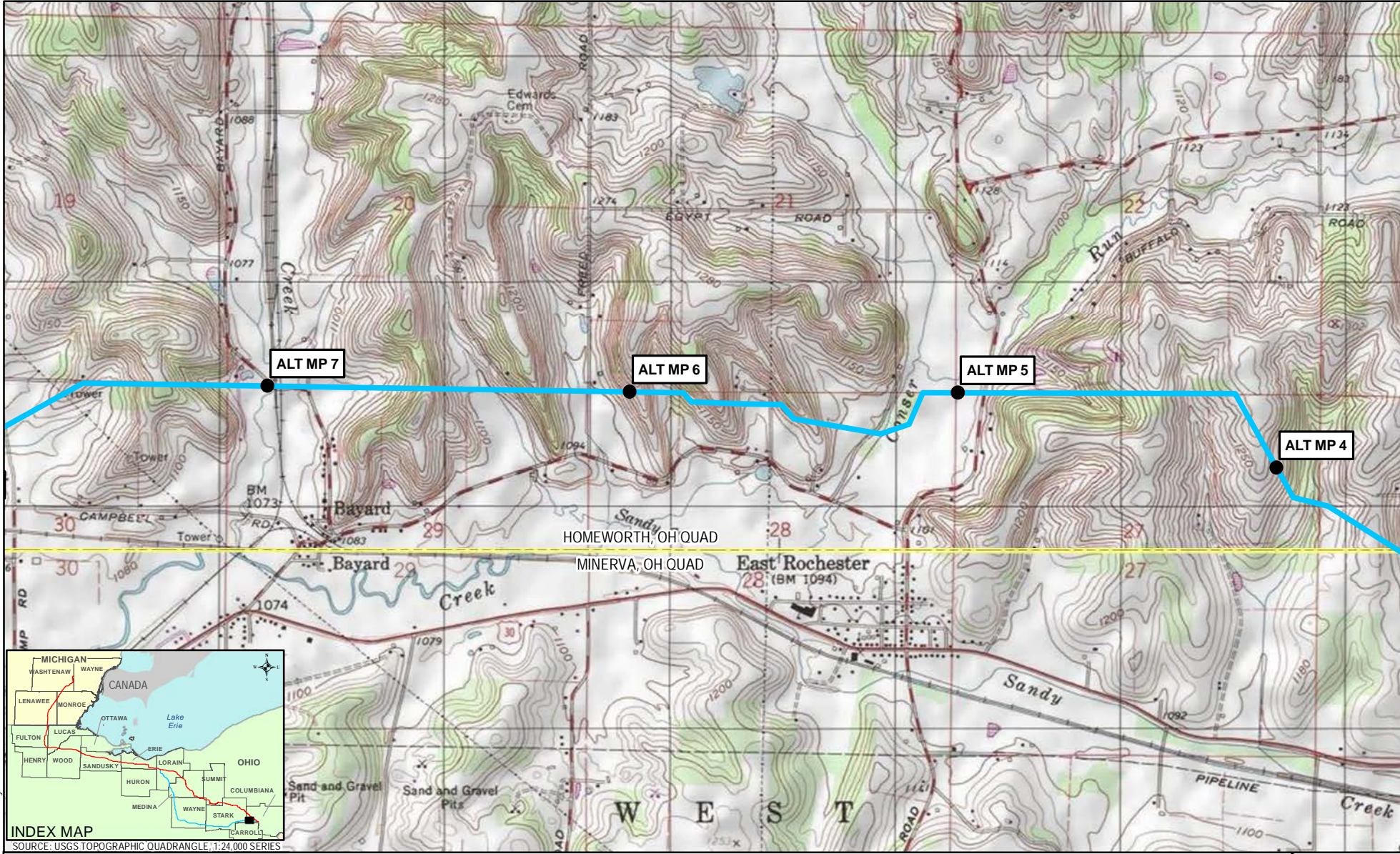
- 1 MILEPOST
- PROPOSED MAINLINE PIPELINE
- ALTERNATIVE ROUTE
- USGS QUADRANGLE BOUNDARY
- PUBLIC LANDS
- COUNTY BOUNDARY
- MUNICIPAL BOUNDARY
- STATE BOUNDARY



REVISION RECORD			
NO.	REVISION - DESCRIPTION	DATE	MOC#

TITLE: NEXUS GAS TRANSMISSION PROJECT CITY OF GREEN ALTERNATIVE - USGS QUAD MAP	
LOC.: COLUMBIANA COUNTY, OHIO	MOC:
CKD. BY: OI	DRN. BY: CPA
SCALE: 1" equals 2,000 feet	DATE: 03/06/2015
FIGURE 10.5-2	MAP 1 of 33





Coordinate System: NAD 1983 UTM Zone 17N Foot US Foot US



SOURCE: USGS TOPOGRAPHIC QUADRANGLE, 1:24,000 SERIES

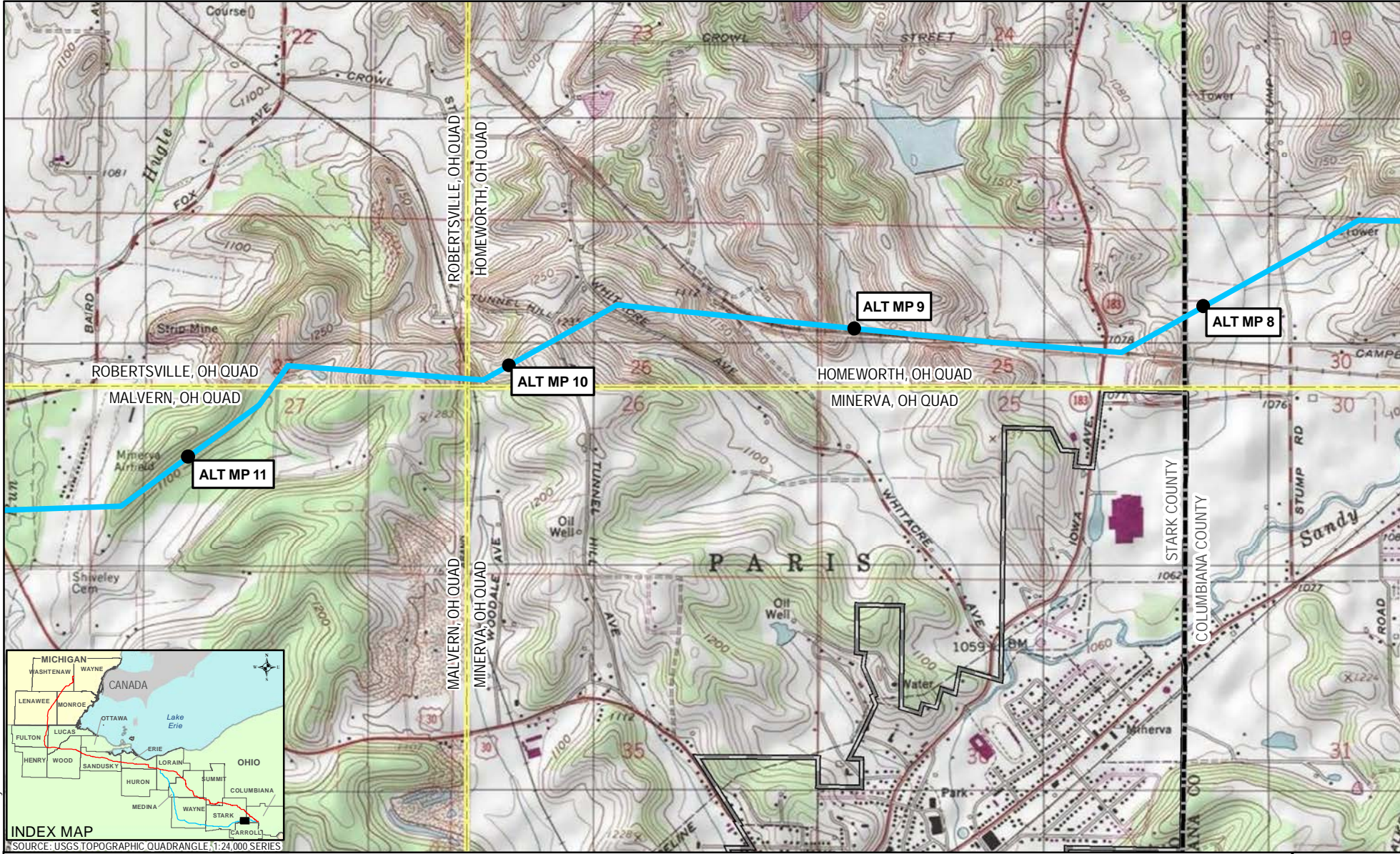
- 1 MILEPOST
- PROPOSED MAINLINE PIPELINE
- ALTERNATIVE ROUTE
- USGS QUADRANGLE BOUNDARY
- PUBLIC LANDS
- COUNTY BOUNDARY
- MUNICIPAL BOUNDARY
- STATE BOUNDARY



REVISION RECORD			
NO.	REVISION - DESCRIPTION	DATE	MOC#

TITLE: NEXUS GAS TRANSMISSION PROJECT CITY OF GREEN ALTERNATIVE - USGS QUAD MAP	
LOC.: COLUMBIANA COUNTY, OHIO	MOC:
CKD. BY: OI	DATE: 03/06/2015
DRN. BY: CPA	FIGURE 10.5-2
SCALE: 1" equals 2,000 feet	MAP 2 of 33





Coordinate System: NAD 1983 UTM Zone 17N Foot US Foot US



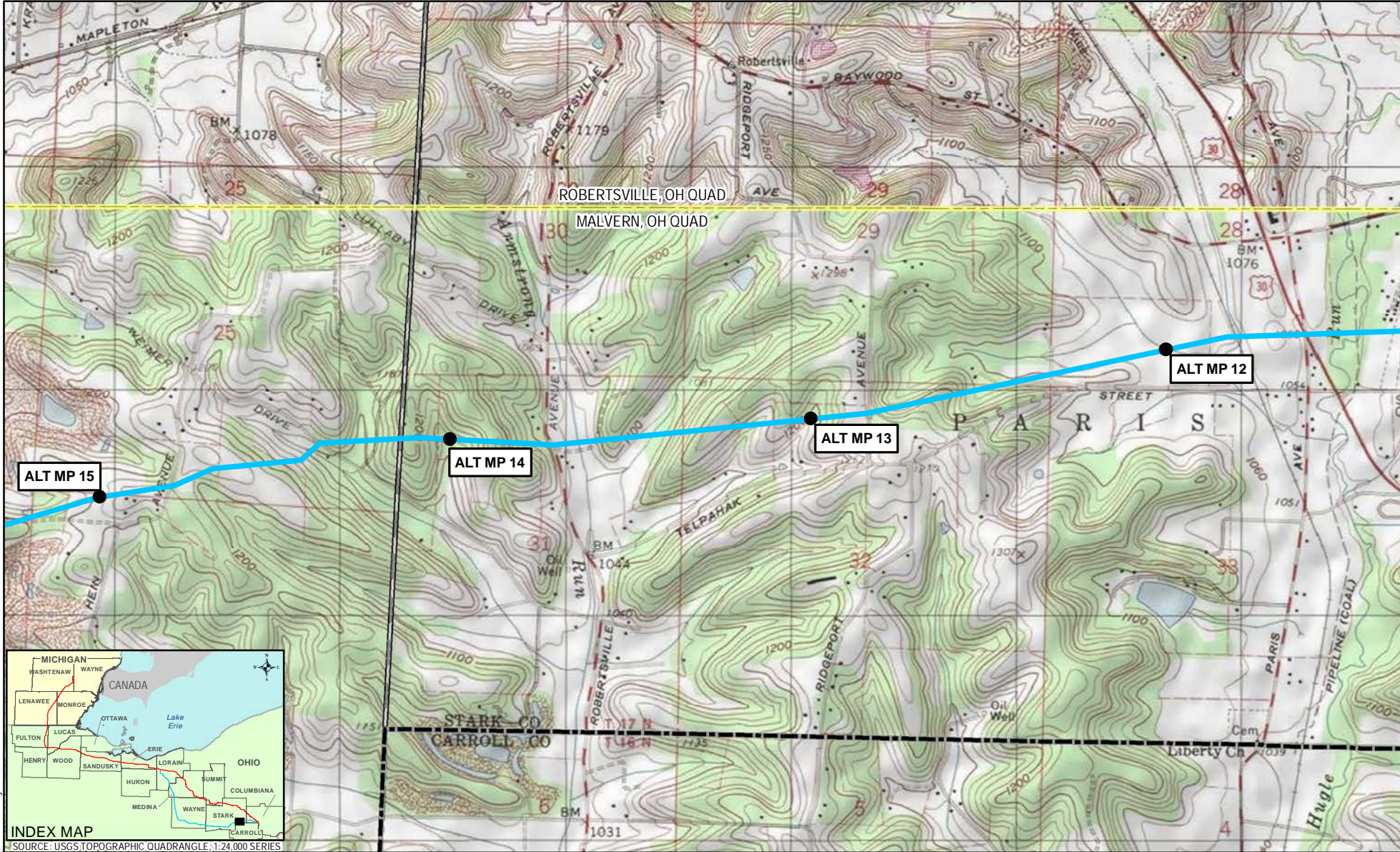
SOURCE: USGS TOPOGRAPHIC QUADRANGLE 1:24,000 SERIES

- 1 MILEPOST
- USGS QUADRANGLE BOUNDARY
- COUNTY BOUNDARY
- STATE BOUNDARY
- PROPOSED MAINLINE PIPELINE
- ALTERNATIVE ROUTE
- PUBLIC LANDS
- MUNICIPAL BOUNDARY



REVISION RECORD			
NO.	REVISION - DESCRIPTION	DATE	MOC#

TITLE: NEXUS GAS TRANSMISSION PROJECT CITY OF GREEN ALTERNATIVE - USGS QUAD MAP	
LOC.: COLUMBIANA COUNTY; STARK COUNTY, OHIO	MOC:
CKD. BY: OI	DRN. BY: CPA
SCALE: 1" equals 2,000 feet	DATE: 03/06/2015
FIGURE 10.5-2	MAP 3 of 33

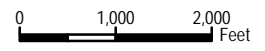


Coordinate System: NAD 1983 UTM Zone 17N Foot US Foot US



SOURCE: USGS TOPOGRAPHIC QUADRANGLE, 1:24,000 SERIES

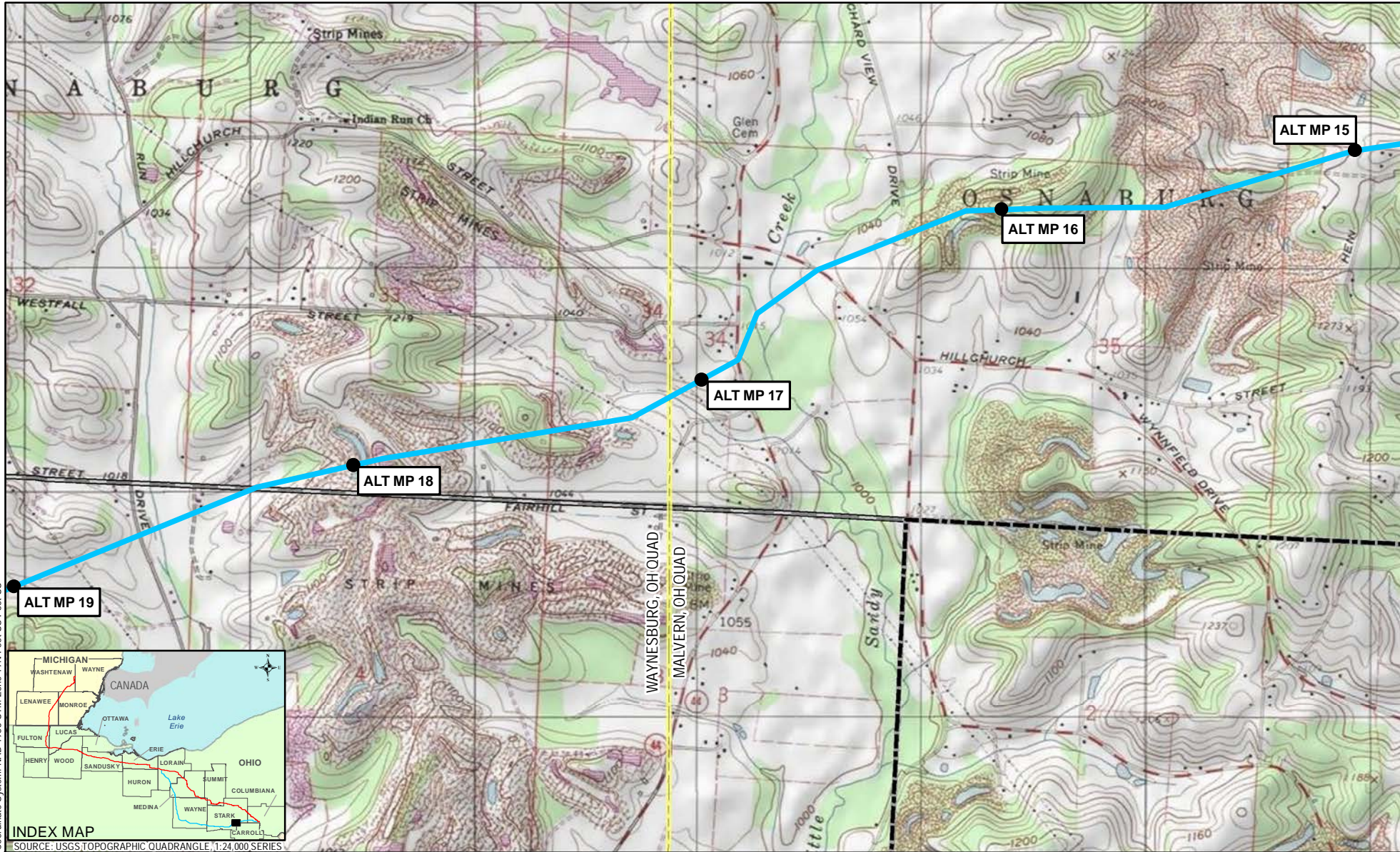
- 1 MILEPOST
- PROPOSED MAINLINE PIPELINE
- ALTERNATIVE ROUTE
- USGS QUADRANGLE BOUNDARY
- PUBLIC LANDS
- COUNTY BOUNDARY
- MUNICIPAL BOUNDARY
- STATE BOUNDARY



REVISION RECORD			
NO.	REVISION - DESCRIPTION	DATE	MOC#

<b>TITLE:</b> NEXUS GAS TRANSMISSION PROJECT CITY OF GREEN ALTERNATIVE - USGS QUAD MAP			
LOC.: STARK COUNTY, OHIO		MOC:	
CKD. BY: OI	DRN. BY: CPA	DATE: 03/06/2015	
SCALE: 1" equals 2,000 feet	FIGURE 10.5-2	MAP 4 of 33	





Coordinate System: NAD 1983 UTM Zone 17N Foot US Foot US



SOURCE: USGS TOPOGRAPHIC QUADRANGLE, 1:24,000 SERIES

**1** MILEPOST

— PROPOSED MAINLINE PIPELINE

— ALTERNATIVE ROUTE

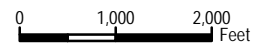
USGS QUADRANGLE BOUNDARY

PUBLIC LANDS

COUNTY BOUNDARY

MUNICIPAL BOUNDARY

STATE BOUNDARY

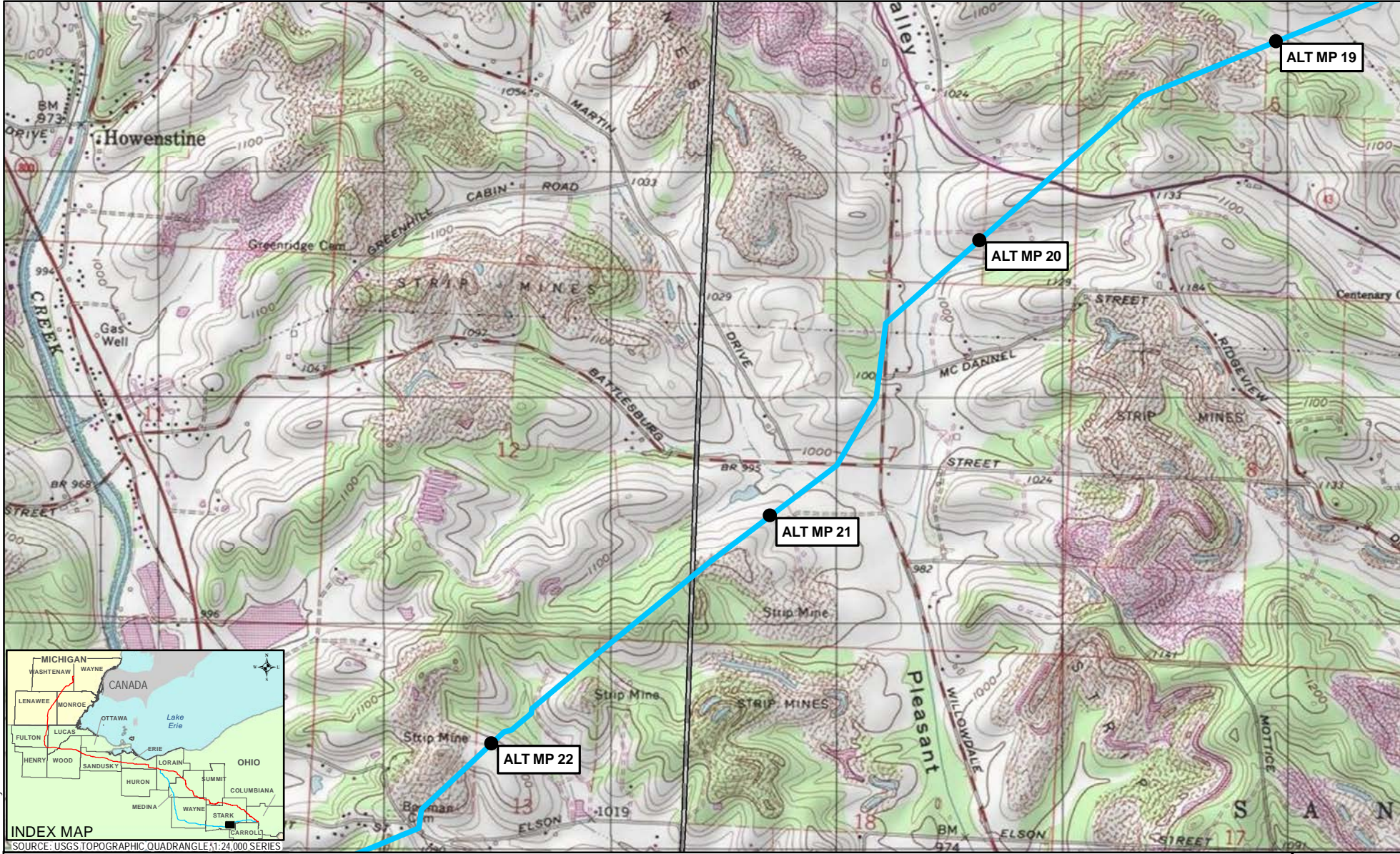


REVISION RECORD

NO.	REVISION - DESCRIPTION	DATE	MOC#

TITLE: NEXUS GAS TRANSMISSION PROJECT CITY OF GREEN ALTERNATIVE - USGS QUAD MAP		MOC: 03/06/2015	
LOC.: STARK COUNTY, OHIO		DATE: 03/06/2015	
CKD. BY: OI	DRN. BY: CPA	FIGURE 10.5-2	
SCALE: 1" equals 2,000 feet		MAP 5 of 33	





Coordinate System: NAD 1983 UTM Zone 17N Foot US Foot US



**1** MILEPOST

— PROPOSED MAINLINE PIPELINE

— ALTERNATIVE ROUTE

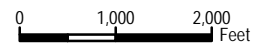
USGS QUADRANGLE BOUNDARY

PUBLIC LANDS

COUNTY BOUNDARY

MUNICIPAL BOUNDARY

STATE BOUNDARY

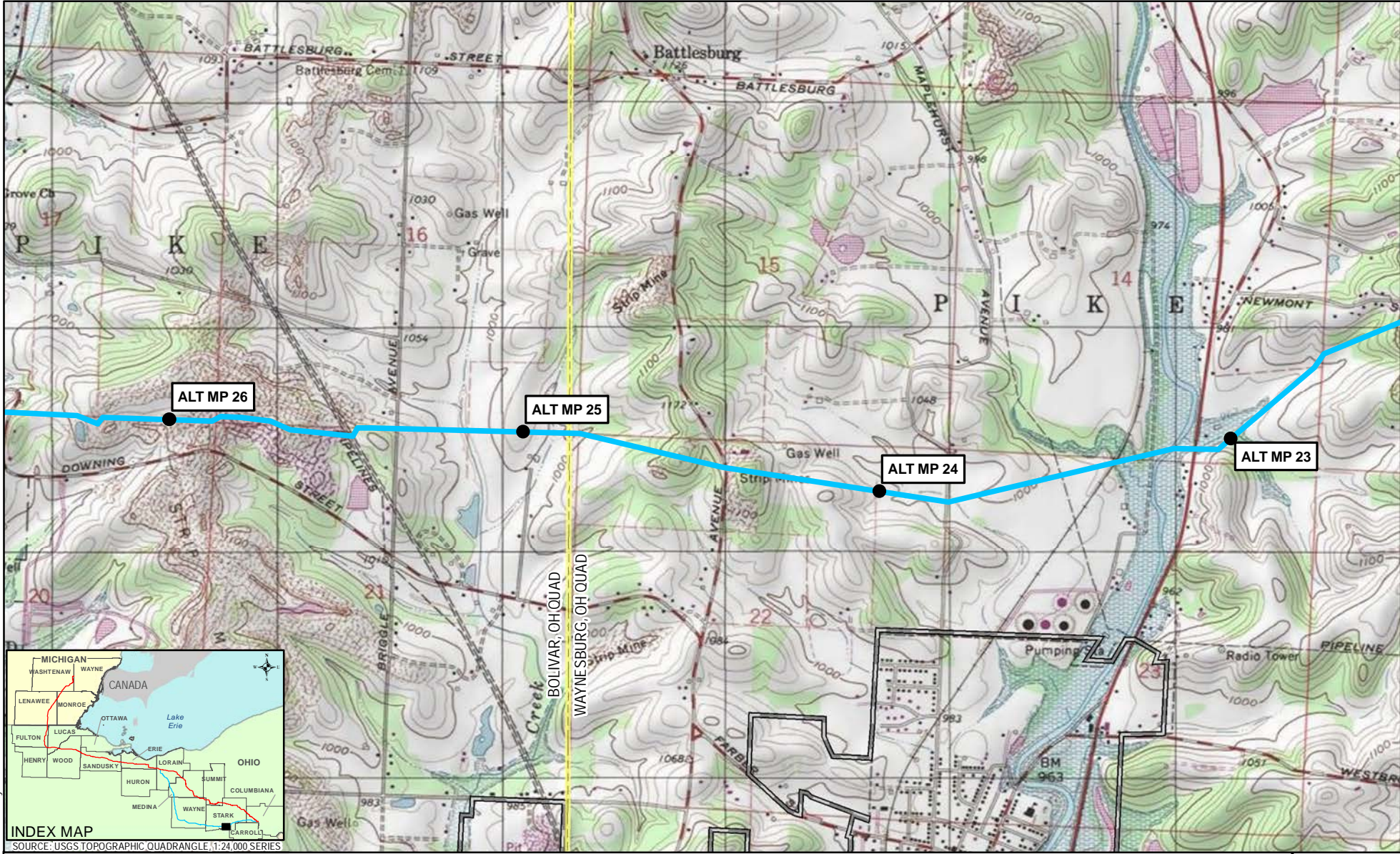


REVISION RECORD			
NO.	REVISION - DESCRIPTION	DATE	MOC#

TITLE: NEXUS GAS TRANSMISSION PROJECT CITY OF GREEN ALTERNATIVE - USGS QUAD MAP			
LOC.: STARK COUNTY, OHIO		MOC:	
CKD. BY: OI	DRN. BY: CPA	DATE: 03/06/2015	
SCALE: 1" equals 2,000 feet	FIGURE 10.5-2	MAP 6 of 33	





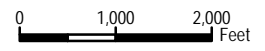


Coordinate System: NAD 1983 UTM Zone 17N Foot US Foot US



SOURCE: USGS TOPOGRAPHIC QUADRANGLE 1:24,000 SERIES

- 1 MILEPOST
- PROPOSED MAINLINE PIPELINE
- ALTERNATIVE ROUTE
- USGS QUADRANGLE BOUNDARY
- PUBLIC LANDS
- COUNTY BOUNDARY
- MUNICIPAL BOUNDARY
- STATE BOUNDARY



REVISION RECORD			
NO.	REVISION - DESCRIPTION	DATE	MOC#

TITLE: NEXUS GAS TRANSMISSION PROJECT CITY OF GREEN ALTERNATIVE - USGS QUAD MAP			
LOC.: STARK COUNTY, OHIO		MOC:	
CKD. BY: OI	DRN. BY: CPA	DATE: 03/06/2015	
SCALE: 1" equals 2,000 feet	FIGURE 10.5-2	MAP 7 of 33	

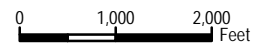




Coordinate System: NAD 1983 UTM Zone 17N Foot US Foot US  
 SOURCE: USGS TOPOGRAPHIC QUADRANGLE, 1:24,000 SERIES



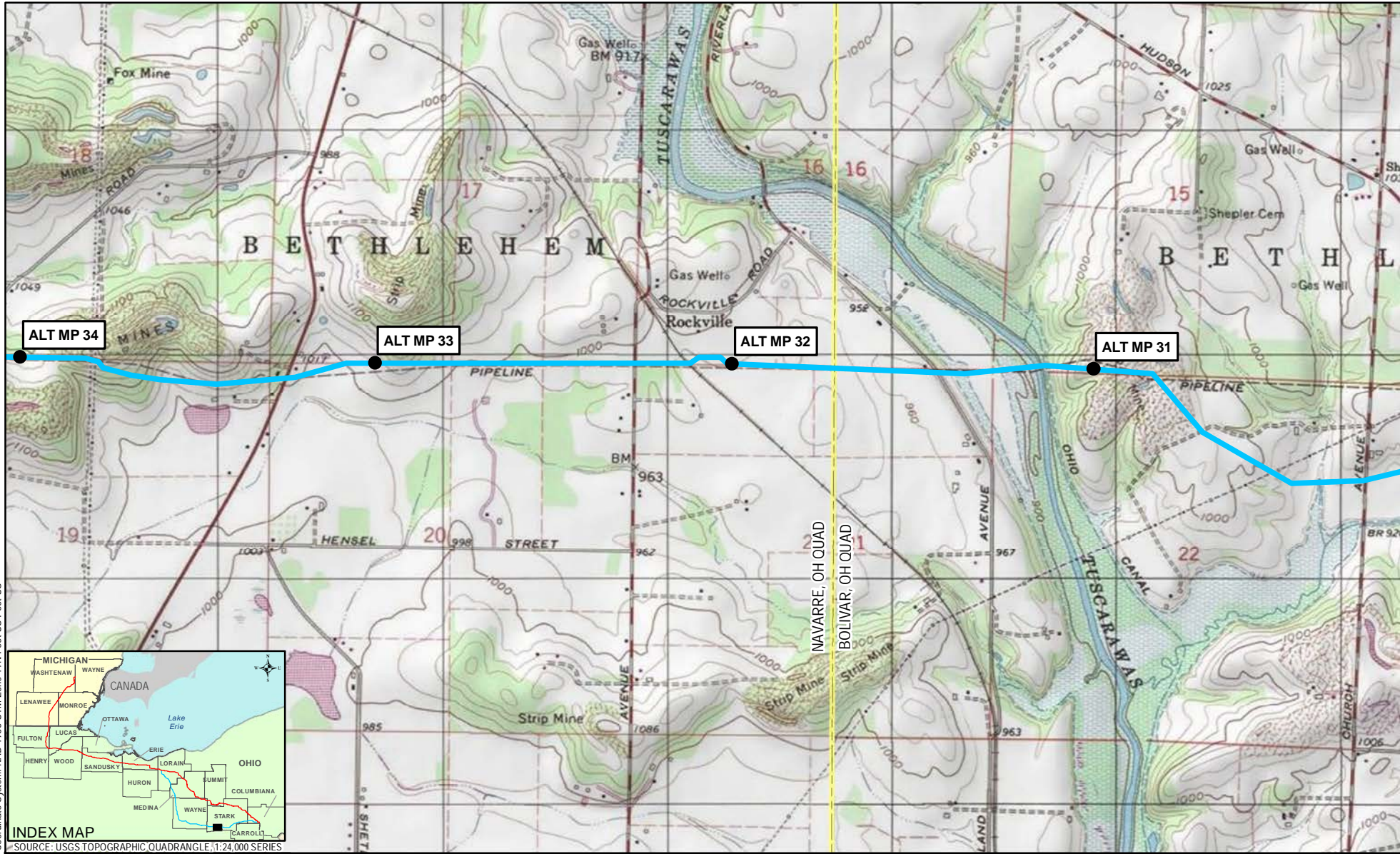
- 1 MILEPOST
- PROPOSED MAINLINE PIPELINE
- ALTERNATIVE ROUTE
- USGS QUADRANGLE BOUNDARY
- PUBLIC LANDS
- COUNTY BOUNDARY
- MUNICIPAL BOUNDARY
- STATE BOUNDARY



REVISION RECORD			
NO.	REVISION - DESCRIPTION	DATE	MOC#

TITLE: NEXUS GAS TRANSMISSION PROJECT CITY OF GREEN ALTERNATIVE - USGS QUAD MAP	
LOC.: STARK COUNTY, OHIO	MOC:
CKD. BY: OI	DATE: 03/06/2015
DRN. BY: CPA	SCALE: 1" equals 2,000 feet
FIGURE 10.5-2	MAP 8 of 33

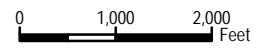




Coordinate System: NAD 1983 UTM Zone 17N Foot US Foot US

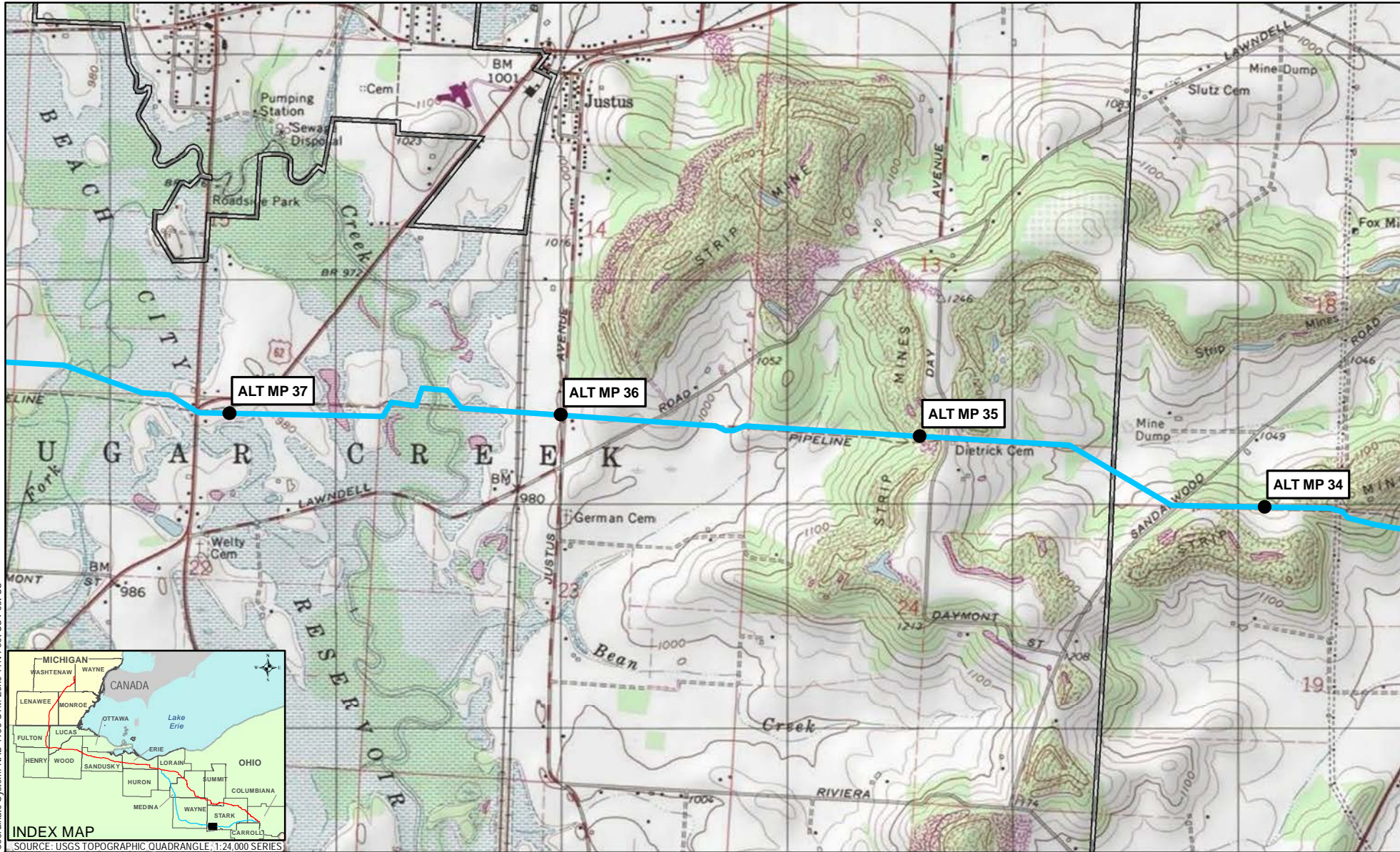


<b>1</b>	MILEPOST		USGS QUADRANGLE BOUNDARY		COUNTY BOUNDARY		STATE BOUNDARY
	PROPOSED MAINLINE PIPELINE		PUBLIC LANDS		MUNICIPAL BOUNDARY		
	ALTERNATIVE ROUTE						



I.G.	REVISION RECORD				TITLE: NEXUS GAS TRANSMISSION PROJECT				
	NO.	REVISION - DESCRIPTION	DATE	MOC#	CITY OF GREEN ALTERNATIVE - USGS QUAD MAP				
					LOC.: STARK COUNTY, OHIO				
					CKD. BY: OI		DRN. BY: CPA		MOC:
					SCALE: 1" equals 2,000 feet		FIGURE 10.5-2		DATE: 03/06/2015
								MOC:	
								MAP 9 of 33	



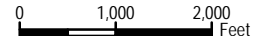


Coordinate System: NAD 1983 UTM Zone 17N Foot US Foot US



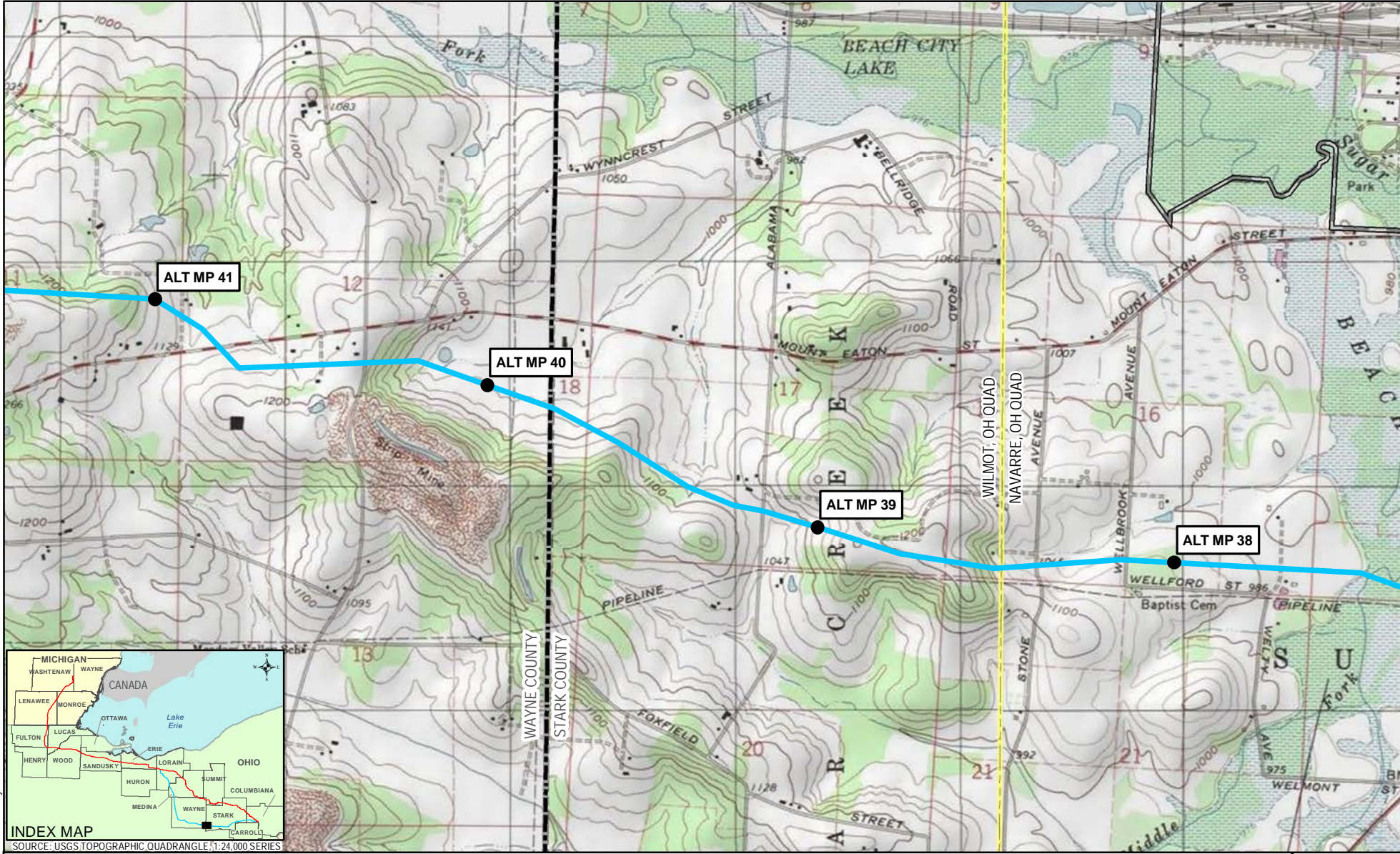
SOURCE: USGS TOPOGRAPHIC QUADRANGLE, 1:24,000 SERIES

- 1 MILEPOST
- USGS QUADRANGLE BOUNDARY
- COUNTY BOUNDARY
- STATE BOUNDARY
- PROPOSED MAINLINE PIPELINE
- ALTERNATIVE ROUTE
- PUBLIC LANDS
- MUNICIPAL BOUNDARY



REVISION RECORD			
NO.	REVISION - DESCRIPTION	DATE	MOC#

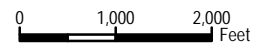
TITLE: NEXUS GAS TRANSMISSION PROJECT CITY OF GREEN ALTERNATIVE - USGS QUAD MAP	
LOC.: STARK COUNTY, OHIO	MOC:
CKD. BY: OI	DATE: 03/06/2015
DRN. BY: CPA	FIGURE 10.5-2
SCALE: 1" equals 2,000 feet	MAP 10 of 33



Coordinate System: NAD 1983 UTM Zone 17N Foot US Foot US



- 1 MILEPOST
- PROPOSED MAINLINE PIPELINE
- ALTERNATIVE ROUTE
- USGS QUADRANGLE BOUNDARY
- PUBLIC LANDS
- COUNTY BOUNDARY
- MUNICIPAL BOUNDARY
- STATE BOUNDARY



REVISION RECORD			
NO.	REVISION - DESCRIPTION	DATE	MOC#

TITLE: **NEXUS GAS TRANSMISSION PROJECT  
CITY OF GREEN ALTERNATIVE - USGS QUAD MAP**

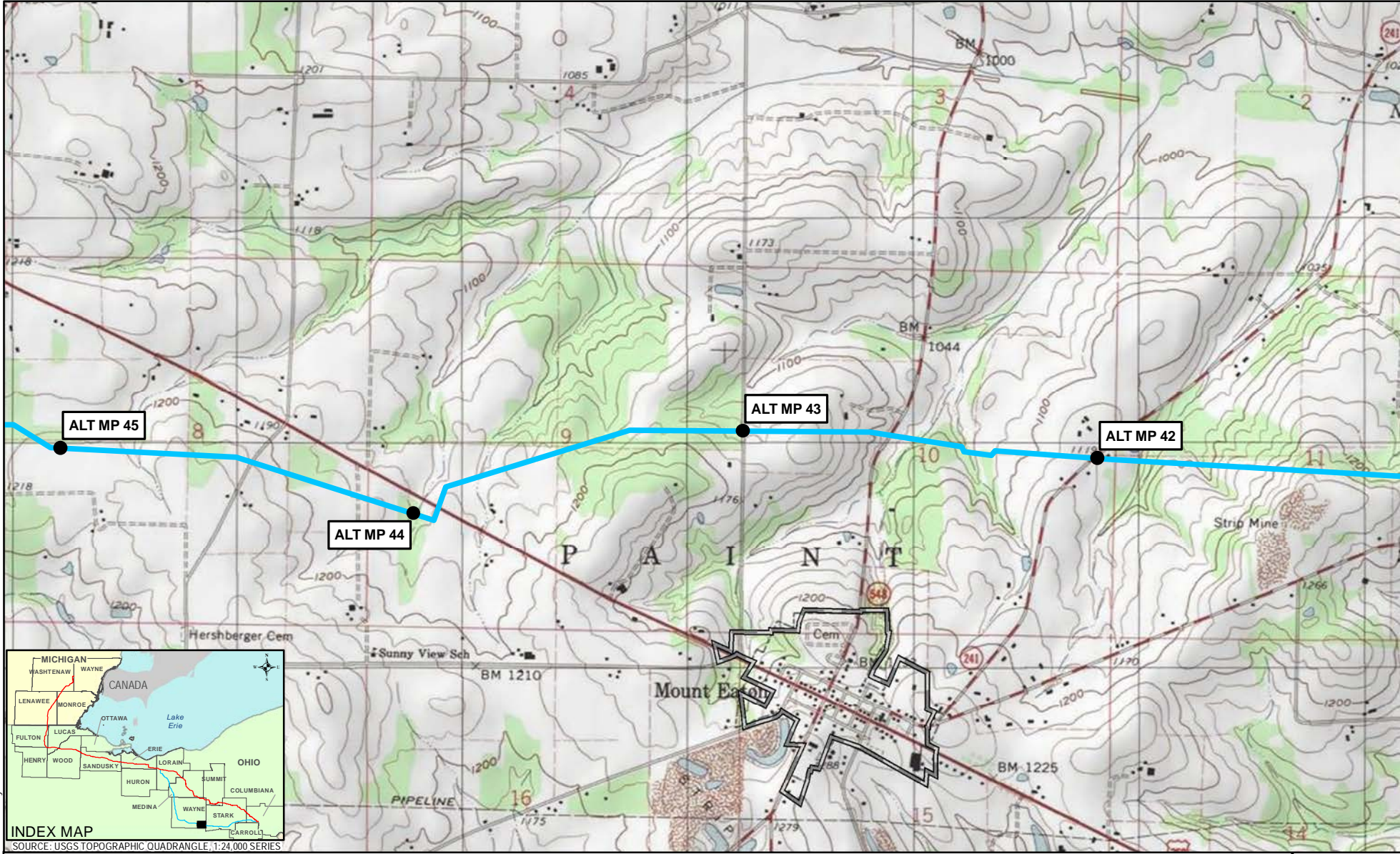
LOC.: STARK COUNTY; WAYNE COUNTY, OHIO

CKD. BY: OI      DRN. BY: CPA

SCALE: 1" equals 2,000 feet      FIGURE 10.5-2

MOC:      DATE: 03/06/2015

MAP 11 of 33

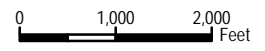


Coordinate System: NAD 1983 UTM Zone 17N Foot US Foot US



SOURCE: USGS TOPOGRAPHIC QUADRANGLE, 1:24,000 SERIES

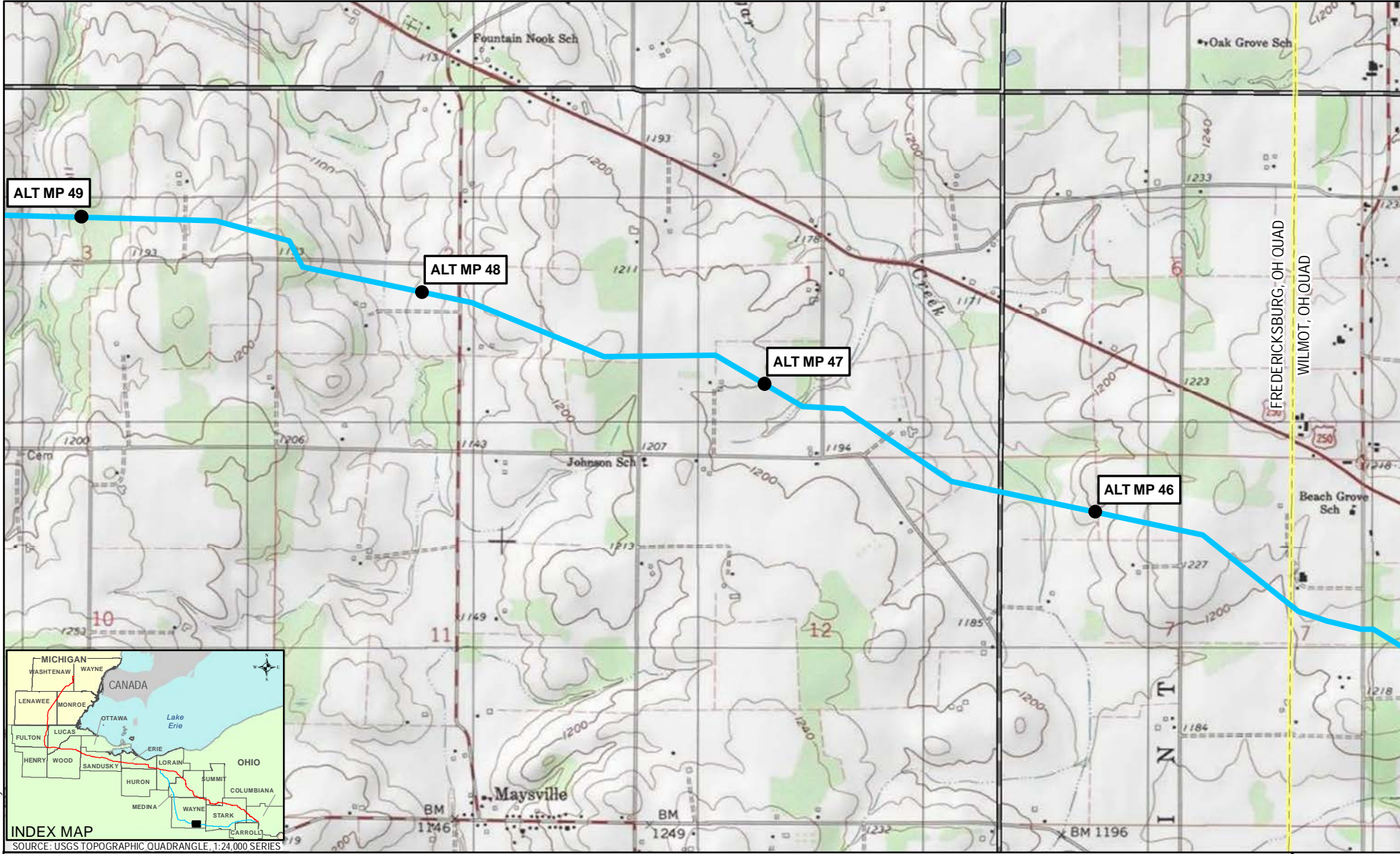
- 1 MILEPOST
- PROPOSED MAINLINE PIPELINE
- ALTERNATIVE ROUTE
- USGS QUADRANGLE BOUNDARY
- PUBLIC LANDS
- COUNTY BOUNDARY
- MUNICIPAL BOUNDARY
- STATE BOUNDARY



REVISION RECORD			
NO.	REVISION - DESCRIPTION	DATE	MOC#

TITLE: NEXUS GAS TRANSMISSION PROJECT CITY OF GREEN ALTERNATIVE - USGS QUAD MAP			
LOC.: WAYNE COUNTY, OHIO		MOC:	
CKD. BY: OI	DRN. BY: CPA	DATE: 03/06/2015	
SCALE: 1" equals 2,000 feet	FIGURE 10.5-2	MAP 12 of 33	



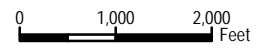


Coordinate System: NAD 1983 UTM Zone 17N Foot US Foot US



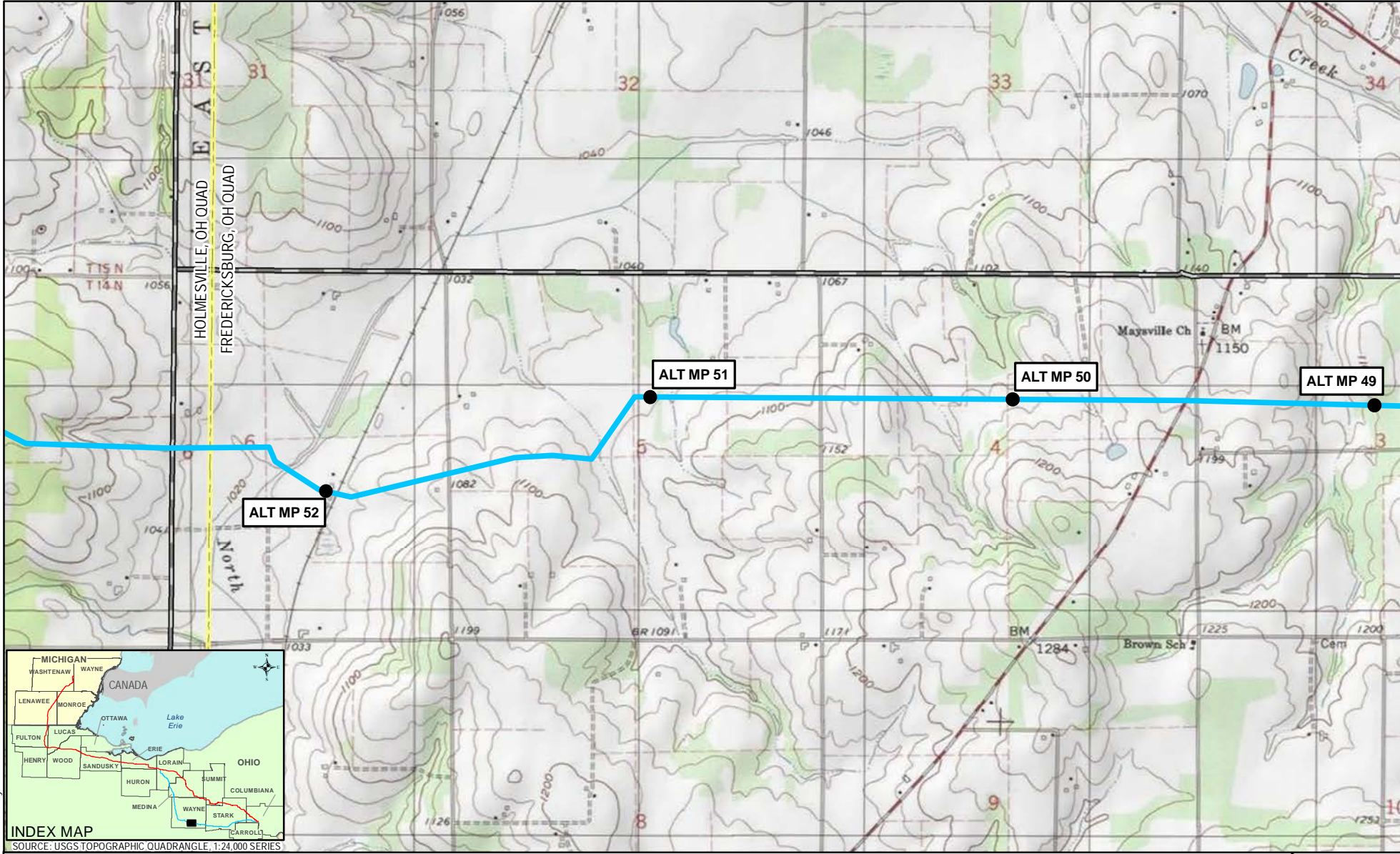
SOURCE: USGS TOPOGRAPHIC QUADRANGLE, 1:24,000 SERIES

- 1 MILEPOST
- PROPOSED MAINLINE PIPELINE
- ALTERNATIVE ROUTE
- USGS QUADRANGLE BOUNDARY
- PUBLIC LANDS
- COUNTY BOUNDARY
- MUNICIPAL BOUNDARY
- STATE BOUNDARY



REVISION RECORD			
NO.	REVISION - DESCRIPTION	DATE	MOC#

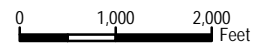
TITLE: NEXUS GAS TRANSMISSION PROJECT CITY OF GREEN ALTERNATIVE - USGS QUAD MAP			
LOC.: WAYNE COUNTY, OHIO		MOC:	
CKD. BY: OI	DRN. BY: CPA	DATE: 03/06/2015	
SCALE: 1" equals 2,000 feet	FIGURE 10.5-2	MAP 13 of 33	



Coordinate System: NAD 1983 UTM Zone 17N Foot US Foot US



- |                            |                          |                    |                |
|----------------------------|--------------------------|--------------------|----------------|
| MILEPOST                   | USGS QUADRANGLE BOUNDARY | COUNTY BOUNDARY    | STATE BOUNDARY |
| PROPOSED MAINLINE PIPELINE | PUBLIC LANDS             | MUNICIPAL BOUNDARY |                |
| ALTERNATIVE ROUTE          |                          |                    |                |

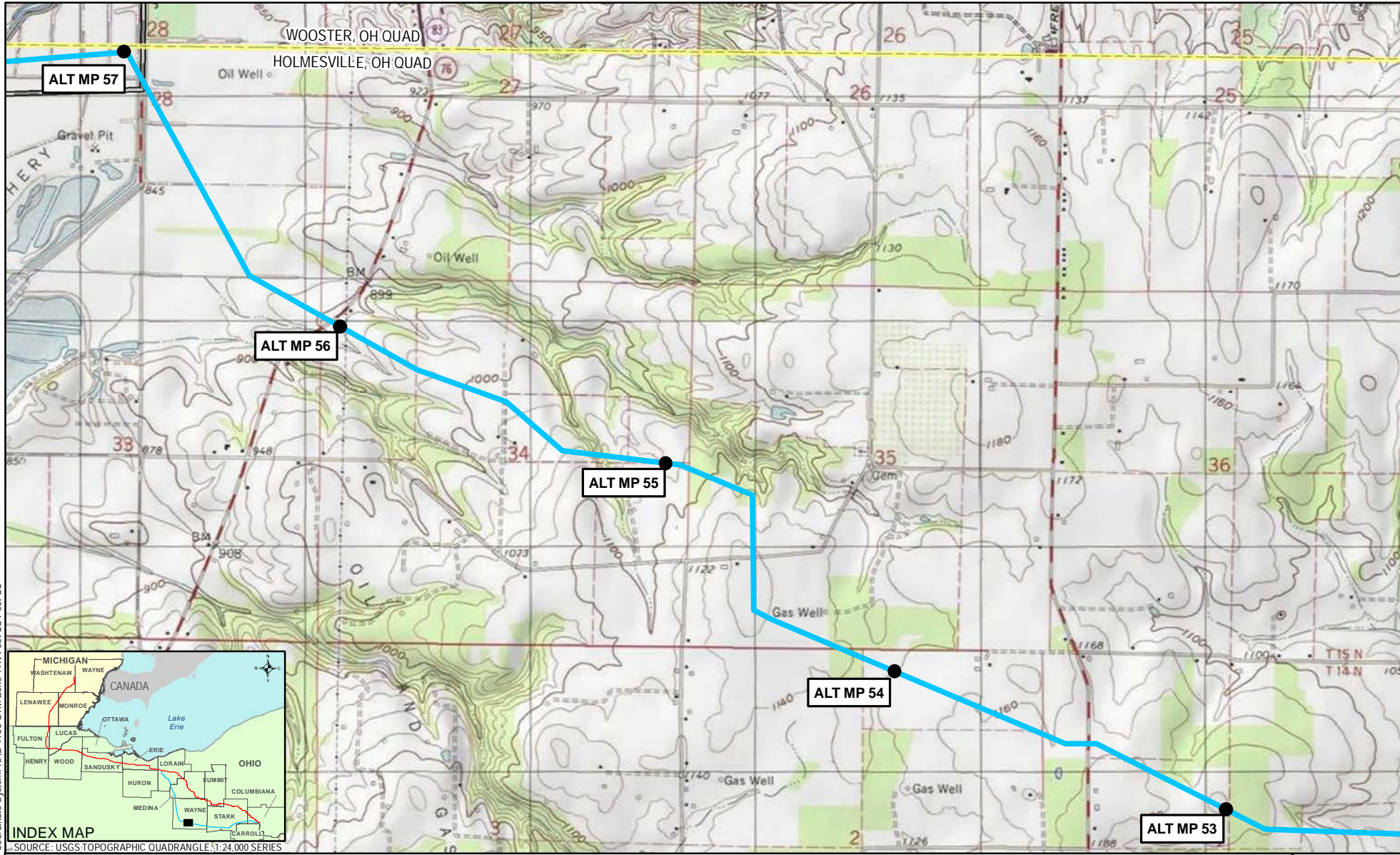


REVISION RECORD			
NO.	REVISION - DESCRIPTION	DATE	MOC#

TITLE: NEXUS GAS TRANSMISSION PROJECT CITY OF GREEN ALTERNATIVE - USGS QUAD MAP			
LOC.: WAYNE COUNTY, OHIO		MOC:	
CKD. BY: OI	DRN. BY: CPA	DATE: 03/06/2015	
SCALE: 1" equals 2,000 feet	FIGURE 10.5-2	MAP 14 of 33	



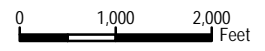




Coordinate System: NAD 1983 UTM Zone 17N Foot US Foot US

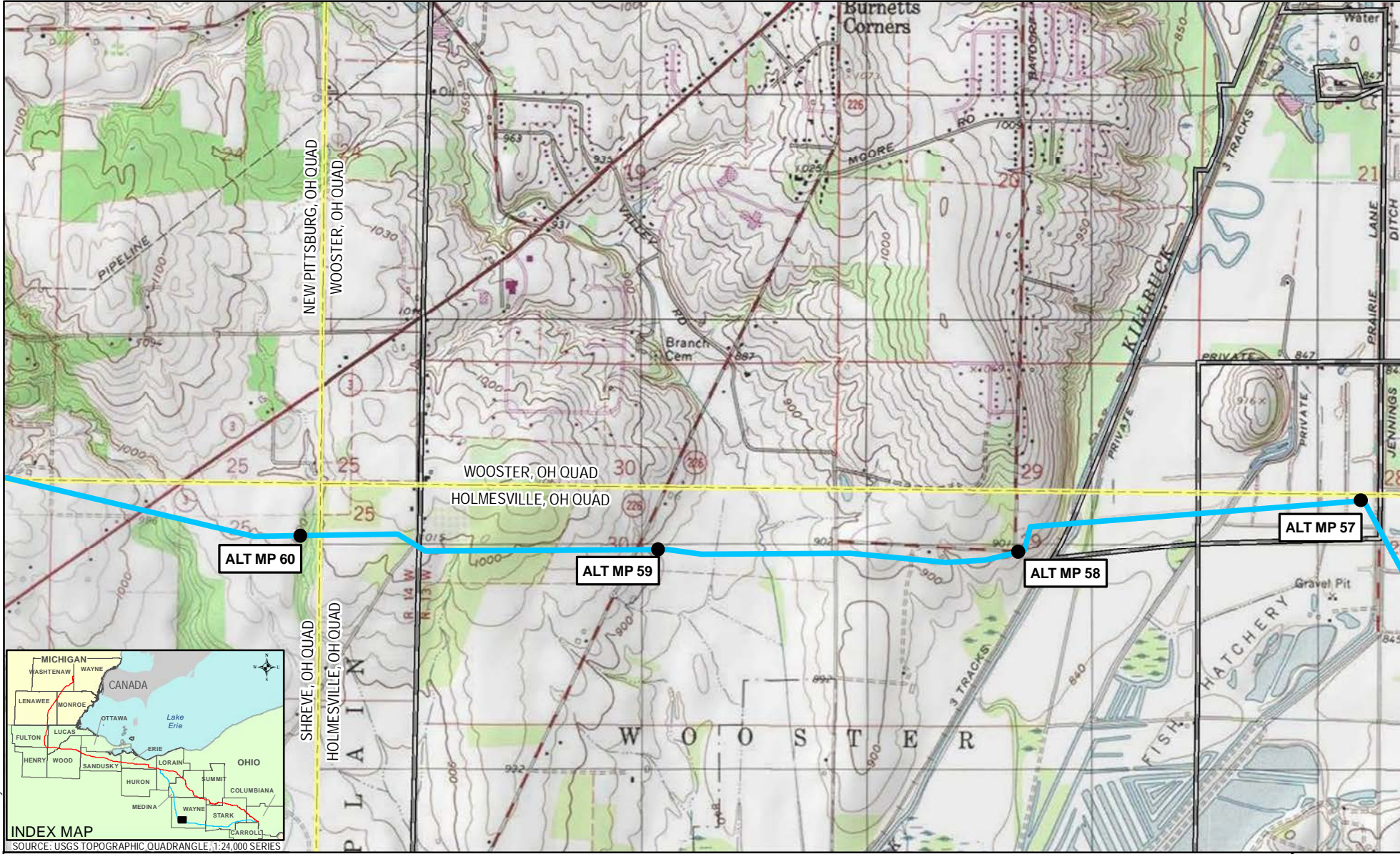


MILEPOST	USGS QUADRANGLE BOUNDARY	COUNTY BOUNDARY	STATE BOUNDARY
PROPOSED MAINLINE PIPELINE	PUBLIC LANDS	MUNICIPAL BOUNDARY	
ALTERNATIVE ROUTE			



REVISION RECORD			
NO.	REVISION - DESCRIPTION	DATE	MOC#

TITLE: NEXUS GAS TRANSMISSION PROJECT CITY OF GREEN ALTERNATIVE - USGS QUAD MAP	
LOC.: WAYNE COUNTY, OHIO	MOC:
CKD. BY: OI	DRN. BY: CPA
SCALE: 1" equals 2,000 feet	DATE: 03/06/2015
FIGURE 10.5-2	MAP 15 of 33



Coordinate System: NAD 1983 UTM Zone 17N Foot US Foot US



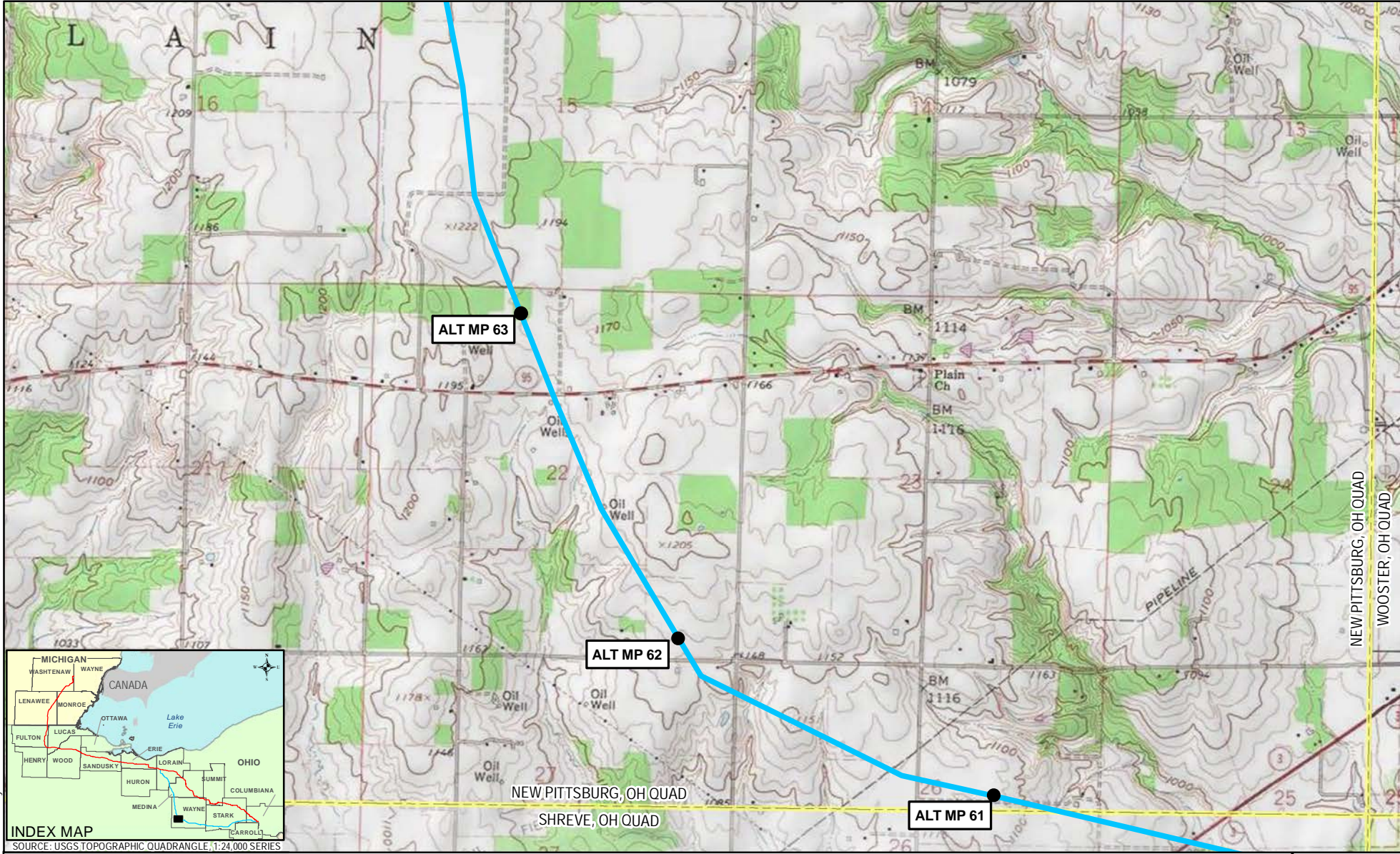
SOURCE: USGS TOPOGRAPHIC QUADRANGLE, 1:24,000 SERIES

- 1 MILEPOST
- PROPOSED MAINLINE PIPELINE
- ALTERNATIVE ROUTE
- USGS QUADRANGLE BOUNDARY
- PUBLIC LANDS
- COUNTY BOUNDARY
- MUNICIPAL BOUNDARY
- STATE BOUNDARY



REVISION RECORD			
NO.	REVISION - DESCRIPTION	DATE	MOC#

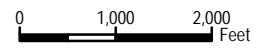
TITLE: NEXUS GAS TRANSMISSION PROJECT CITY OF GREEN ALTERNATIVE - USGS QUAD MAP	
LOC.: WAYNE COUNTY, OHIO	MOC:
CKD. BY: OI	DATE: 03/06/2015
DRN. BY: CPA	SCALE: 1" equals 2,000 feet
FIGURE 10.5-2	MAP 16 of 33



Coordinate System: NAD 1983 UTM Zone 17N Foot US Foot US



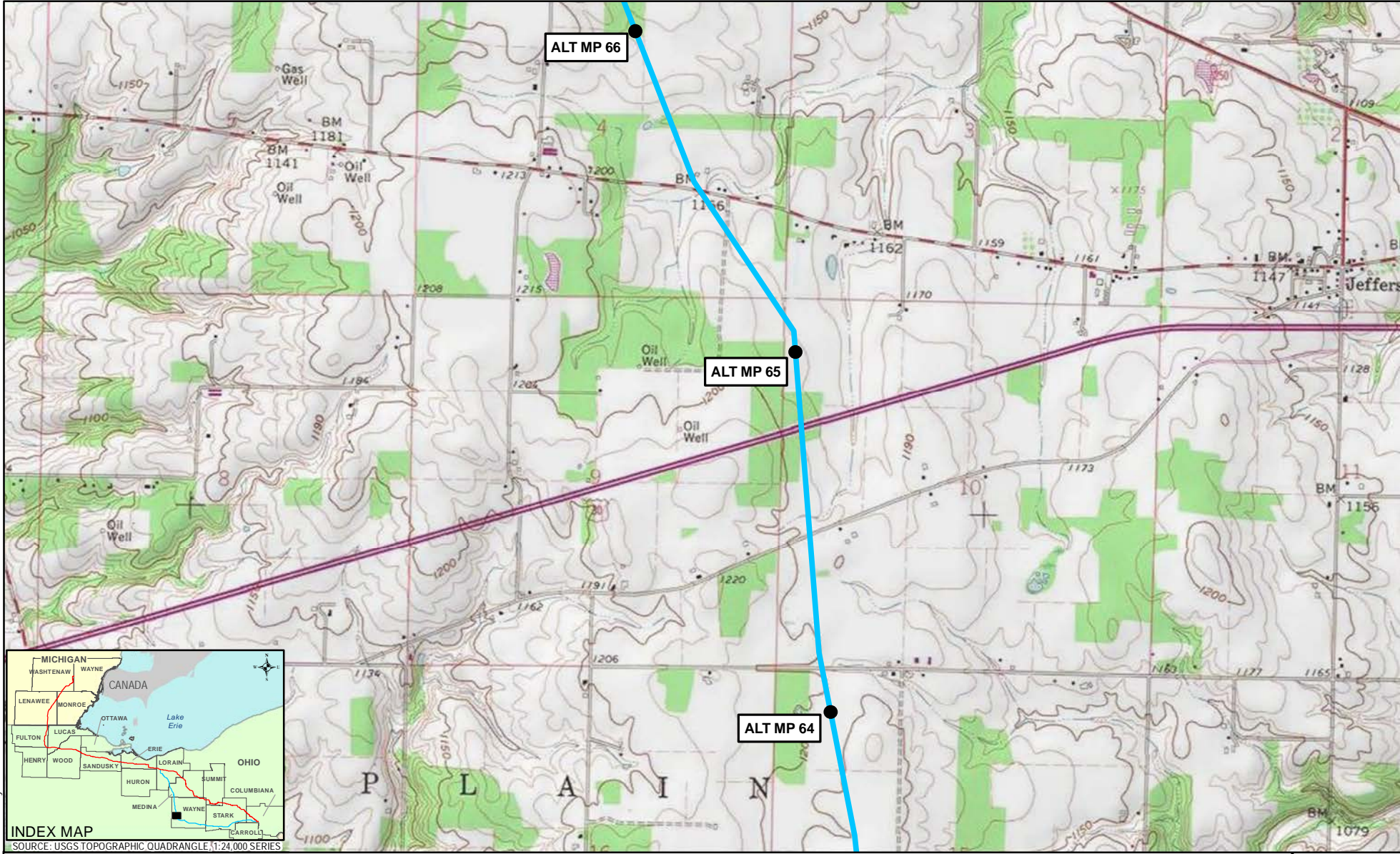
- 1 MILEPOST
- PROPOSED MAINLINE PIPELINE
- ALTERNATIVE ROUTE
- USGS QUADRANGLE BOUNDARY
- PUBLIC LANDS
- COUNTY BOUNDARY
- MUNICIPAL BOUNDARY
- STATE BOUNDARY



REVISION RECORD			
NO.	REVISION - DESCRIPTION	DATE	MOC#

TITLE: NEXUS GAS TRANSMISSION PROJECT CITY OF GREEN ALTERNATIVE - USGS QUAD MAP			
LOC.: WAYNE COUNTY, OHIO		MOC:	
CKD. BY: OI	DRN. BY: CPA	DATE: 03/06/2015	
SCALE: 1" equals 2,000 feet	FIGURE 10.5-2	MAP 17 of 33	

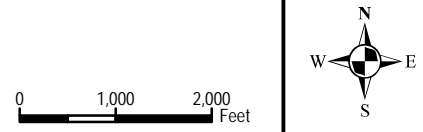




Coordinate System: NAD 1983 UTM Zone 17N Foot US Foot US



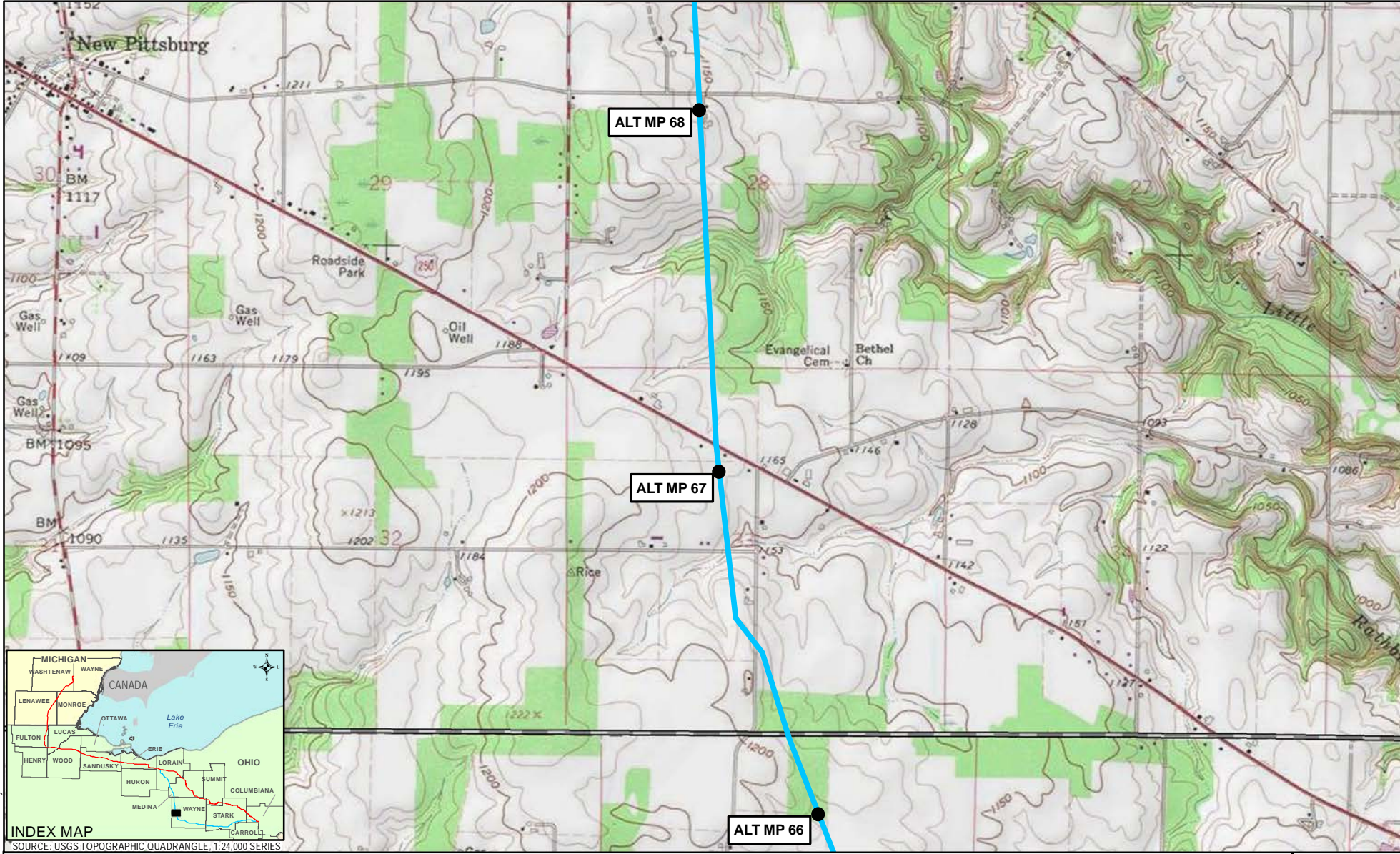
- |                            |                          |                    |                |
|----------------------------|--------------------------|--------------------|----------------|
| <b>1</b> MILEPOST          | USGS QUADRANGLE BOUNDARY | COUNTY BOUNDARY    | STATE BOUNDARY |
| PROPOSED MAINLINE PIPELINE | PUBLIC LANDS             | MUNICIPAL BOUNDARY |                |
| ALTERNATIVE ROUTE          |                          |                    |                |



REVISION RECORD			
NO.	REVISION - DESCRIPTION	DATE	MOC#

TITLE: NEXUS GAS TRANSMISSION PROJECT CITY OF GREEN ALTERNATIVE - USGS QUAD MAP	
LOC.: WAYNE COUNTY, OHIO	MOC:
CKD. BY: OI	DATE: 03/06/2015
DRN. BY: CPA	FIGURE 10.5-2
SCALE: 1" equals 2,000 feet	MAP 18 of 33

**NEXUS**  
GAS TRANSMISSION



Coordinate System: NAD 1983 UTM Zone 17N Foot US Foot US



**1** MILEPOST

— PROPOSED MAINLINE PIPELINE

— ALTERNATIVE ROUTE

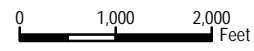
— USGS QUADRANGLE BOUNDARY

— PUBLIC LANDS

— COUNTY BOUNDARY

— MUNICIPAL BOUNDARY

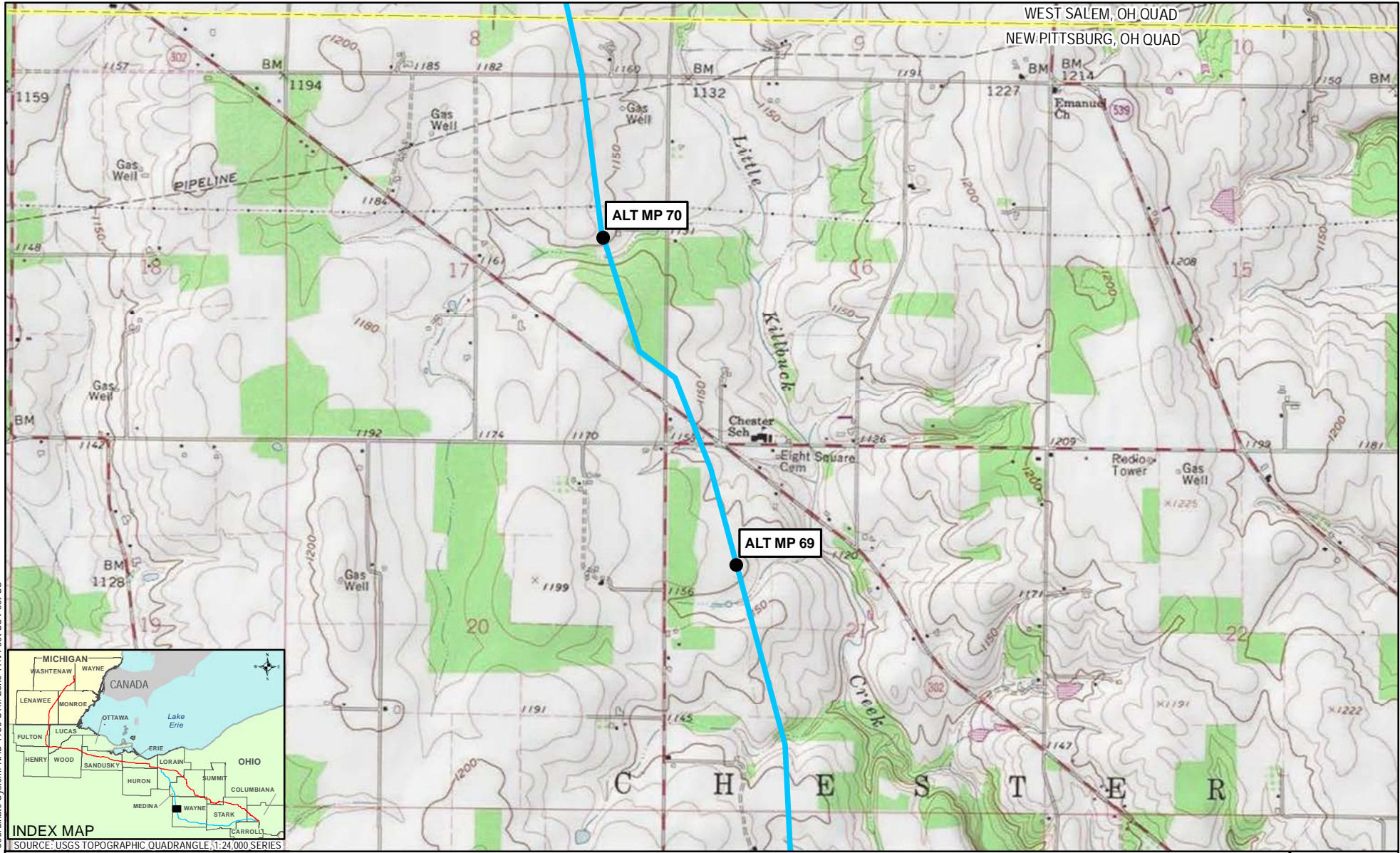
— STATE BOUNDARY



REVISION RECORD			
NO.	REVISION - DESCRIPTION	DATE	MOC#

TITLE: NEXUS GAS TRANSMISSION PROJECT CITY OF GREEN ALTERNATIVE - USGS QUAD MAP			
LOC.: WAYNE COUNTY, OHIO		MOC:	
CKD. BY: OI	DRN. BY: CPA	DATE: 03/06/2015	
SCALE: 1" equals 2,000 feet	FIGURE 10.5-2	MAP 19 of 33	



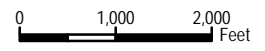


Coordinate System: NAD 1983 UTM Zone 17N Foot US Foot US



SOURCE: USGS TOPOGRAPHIC QUADRANGLE 1:24,000 SERIES

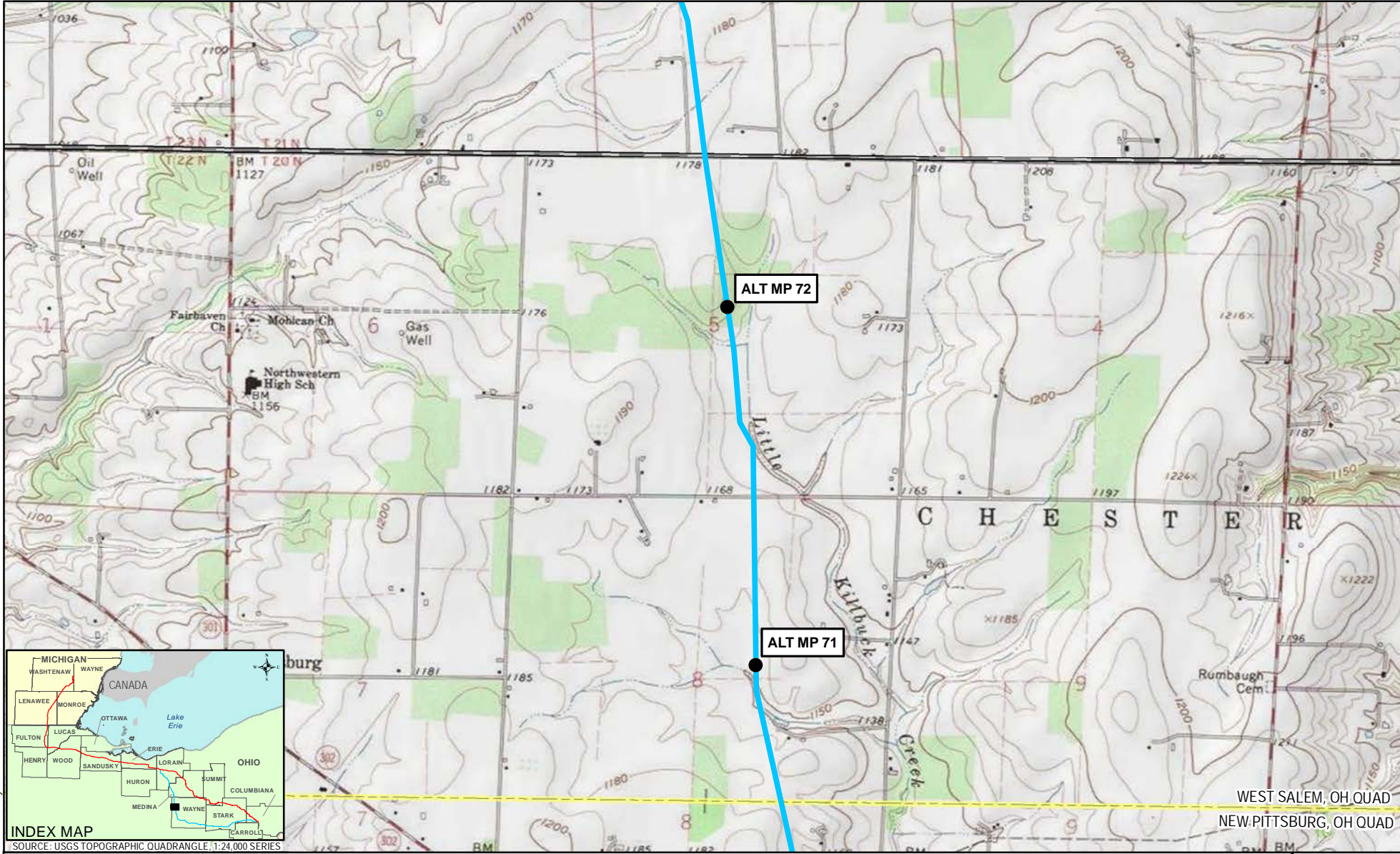
- 1 MILEPOST
- USGS QUADRANGLE BOUNDARY
- COUNTY BOUNDARY
- STATE BOUNDARY
- PROPOSED MAINLINE PIPELINE
- ALTERNATIVE ROUTE
- PUBLIC LANDS
- MUNICIPAL BOUNDARY



REVISION RECORD			
NO.	REVISION - DESCRIPTION	DATE	MOC#

TITLE: NEXUS GAS TRANSMISSION PROJECT CITY OF GREEN ALTERNATIVE - USGS QUAD MAP	
LOC.: WAYNE COUNTY, OHIO	MOC:
CKD. BY: OI	DATE: 03/06/2015
DRN. BY: CPA	FIGURE 10.5-2
SCALE: 1" equals 2,000 feet	MAP 20 of 33





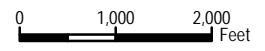
Coordinate System: NAD 1983 UTM Zone 17N Foot US Foot US



SOURCE: USGS TOPOGRAPHIC QUADRANGLE, 1:24,000 SERIES

WEST SALEM, OH QUAD  
NEW PITTSBURG, OH QUAD

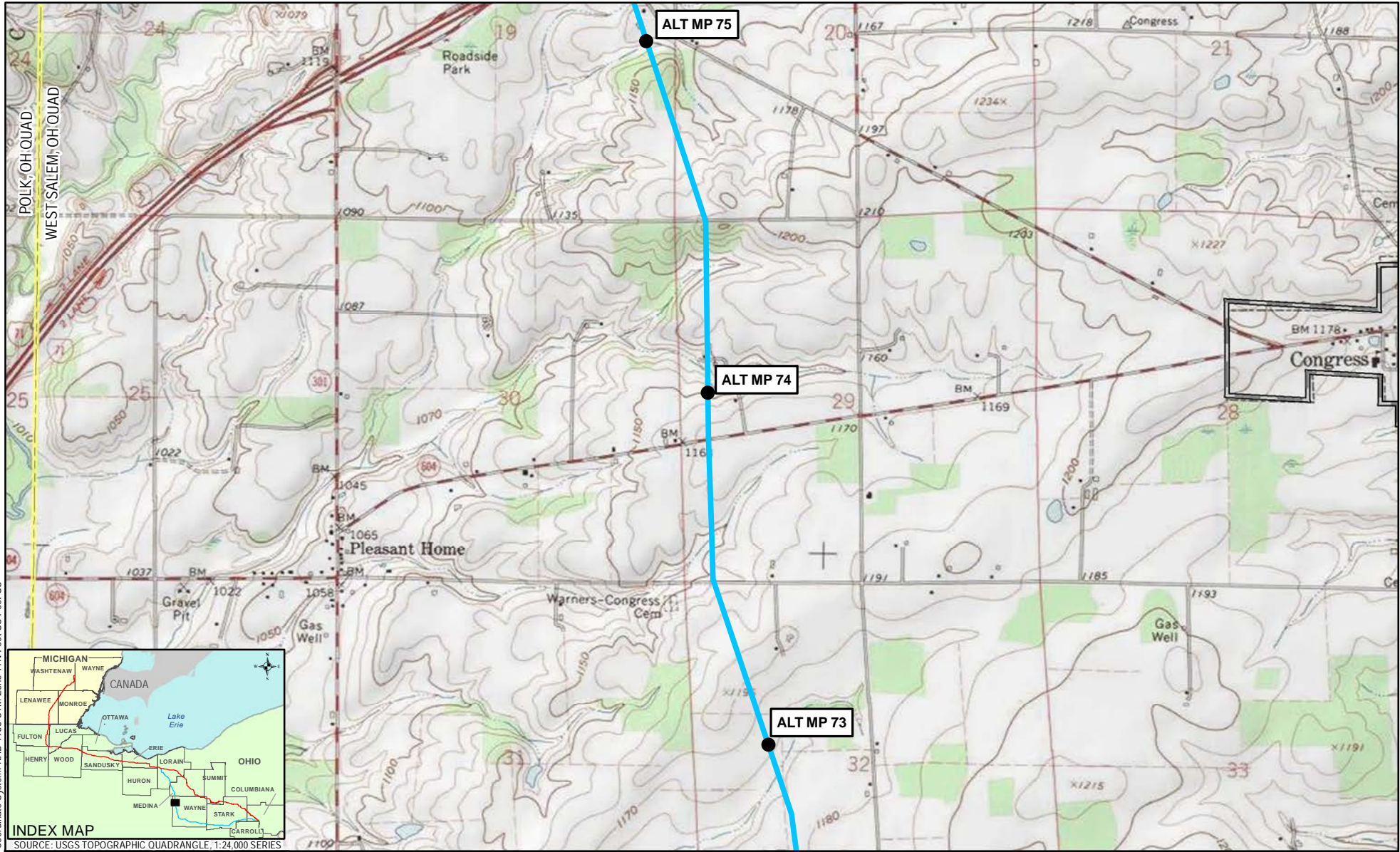
- 1 MILEPOST
- PROPOSED MAINLINE PIPELINE
- ALTERNATIVE ROUTE
- USGS QUADRANGLE BOUNDARY
- PUBLIC LANDS
- COUNTY BOUNDARY
- MUNICIPAL BOUNDARY
- STATE BOUNDARY



REVISION RECORD			
NO.	REVISION - DESCRIPTION	DATE	MOC#

TITLE: <b>NEXUS GAS TRANSMISSION PROJECT CITY OF GREEN ALTERNATIVE - USGS QUAD MAP</b>	
LOC.: WAYNE COUNTY, OHIO	MOC:
CKD. BY: OI	DATE: 03/06/2015
DRN. BY: CPA	SCALE: 1" equals 2,000 feet
FIGURE 10.5-2	MAP 21 of 33





Coordinate System: NAD 1983 UTM Zone 17N Foot US Foot US



SOURCE: USGS TOPOGRAPHIC QUADRANGLE, 1:24,000 SERIES

**1** MILEPOST

— PROPOSED MAINLINE PIPELINE

— ALTERNATIVE ROUTE

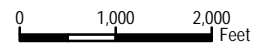
— USGS QUADRANGLE BOUNDARY

▨ PUBLIC LANDS

— COUNTY BOUNDARY

— MUNICIPAL BOUNDARY

— STATE BOUNDARY

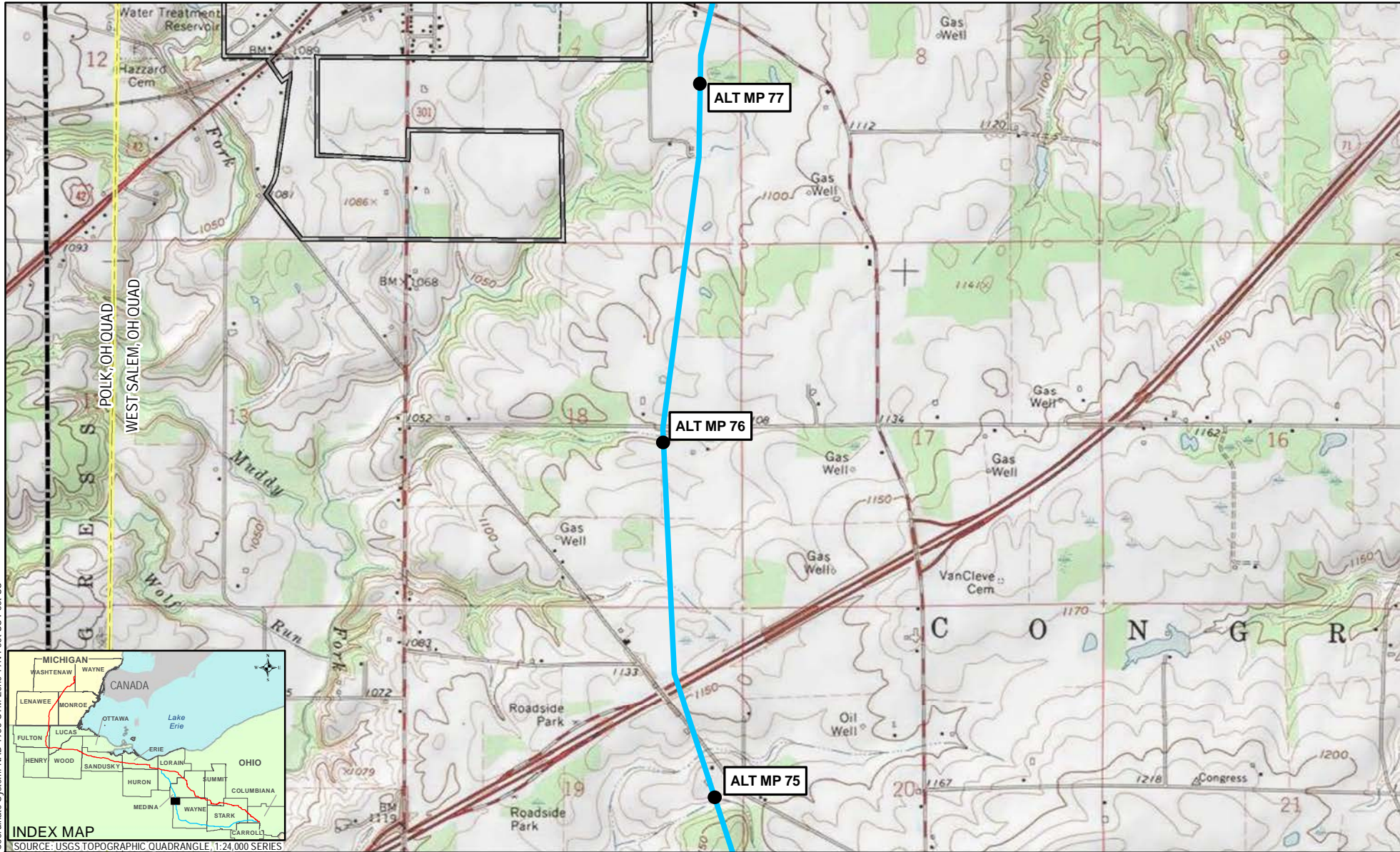


REVISION RECORD			
NO.	REVISION - DESCRIPTION	DATE	MOC#

TITLE: NEXUS GAS TRANSMISSION PROJECT CITY OF GREEN ALTERNATIVE - USGS QUAD MAP			
LOC.: WAYNE COUNTY, OHIO		MOC:	
CKD. BY: OI	DRN. BY: CPA	DATE: 03/06/2015	
SCALE: 1" equals 2,000 feet	FIGURE 10.5-2	MAP 22 of 33	





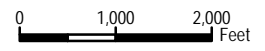


Coordinate System: NAD 1983 UTM Zone 17N Foot US Foot US



SOURCE: USGS TOPOGRAPHIC QUADRANGLE, 1:24,000 SERIES

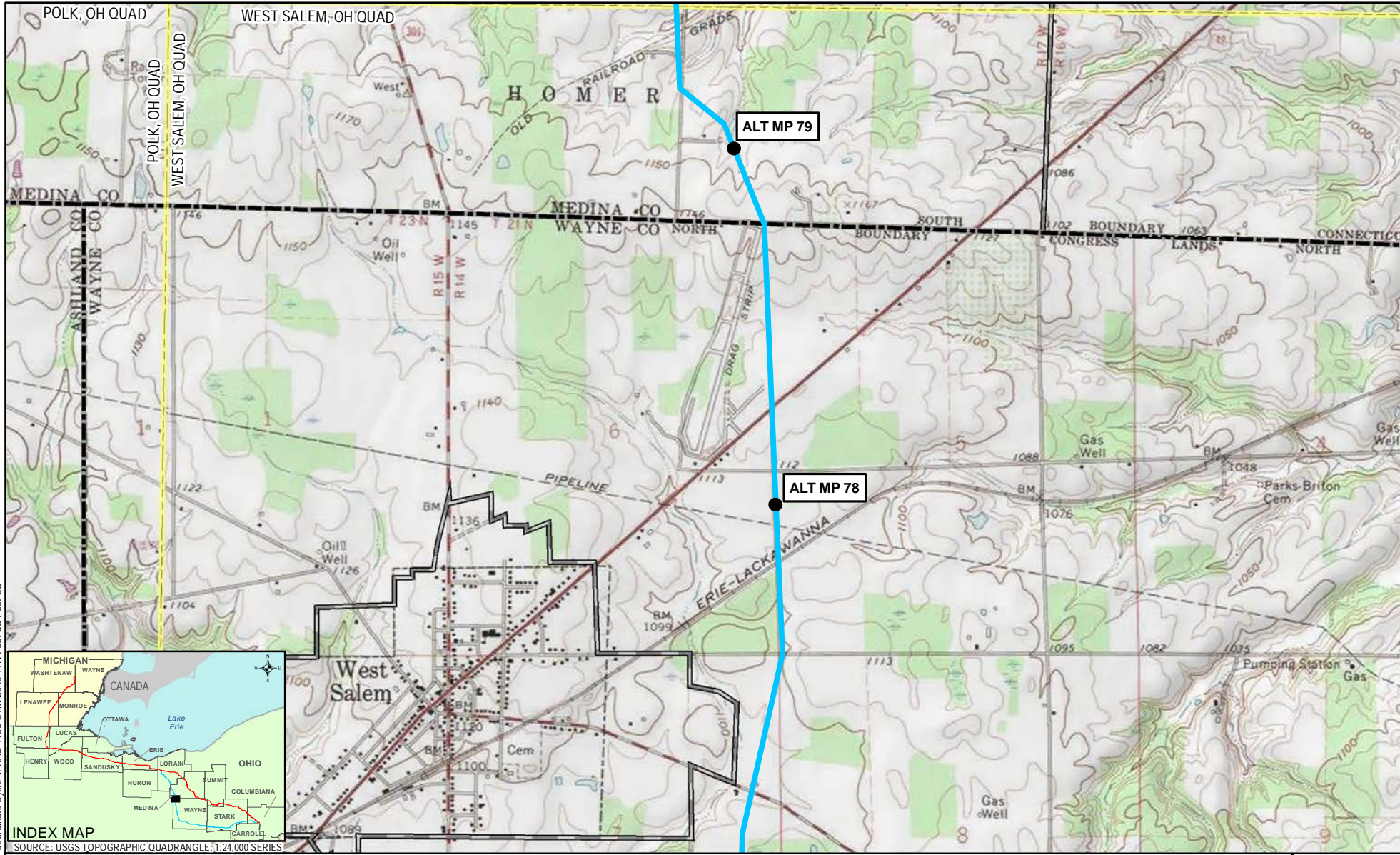
- 1 MILEPOST
- PROPOSED MAINLINE PIPELINE
- ALTERNATIVE ROUTE
- USGS QUADRANGLE BOUNDARY
- PUBLIC LANDS
- COUNTY BOUNDARY
- MUNICIPAL BOUNDARY
- STATE BOUNDARY



REVISION RECORD			
NO.	REVISION - DESCRIPTION	DATE	MOC#

TITLE: NEXUS GAS TRANSMISSION PROJECT CITY OF GREEN ALTERNATIVE - USGS QUAD MAP	
LOC.: WAYNE COUNTY, OHIO	MOC:
CKD. BY: OI	DATE: 03/06/2015
DRN. BY: CPA	SCALE: 1" equals 2,000 feet
FIGURE 10.5-2	MAP 23 of 33





Coordinate System: NAD 1983 UTM Zone 17N Foot US Foot US



SOURCE: USGS TOPOGRAPHIC QUADRANGLE, 1:24,000 SERIES

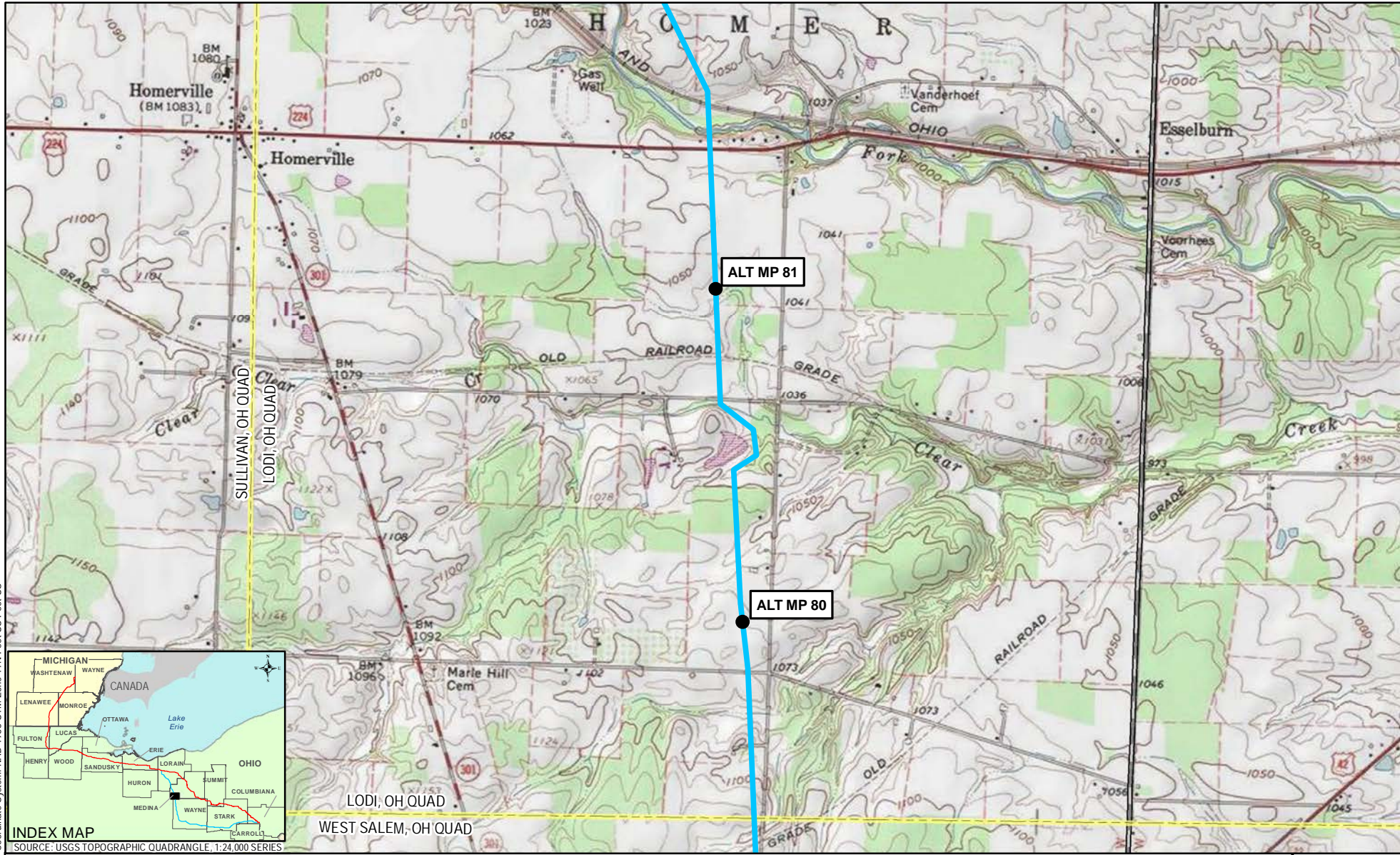
- 1 MILEPOST
- PROPOSED MAINLINE PIPELINE
- ALTERNATIVE ROUTE
- USGS QUADRANGLE BOUNDARY
- PUBLIC LANDS
- COUNTY BOUNDARY
- MUNICIPAL BOUNDARY
- STATE BOUNDARY



REVISION RECORD			
NO.	REVISION - DESCRIPTION	DATE	MOC#

TITLE: NEXUS GAS TRANSMISSION PROJECT CITY OF GREEN ALTERNATIVE - USGS QUAD MAP	
LOC.: WAYNE COUNTY; MEDINA COUNTY, OHIO	MOC:
CKD. BY: OI	DRN. BY: CPA
SCALE: 1" equals 2,000 feet	DATE: 03/06/2015
FIGURE 10.5-2	MAP 24 of 33

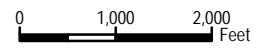




Coordinate System: NAD 1983 UTM Zone 17N Foot US Foot US

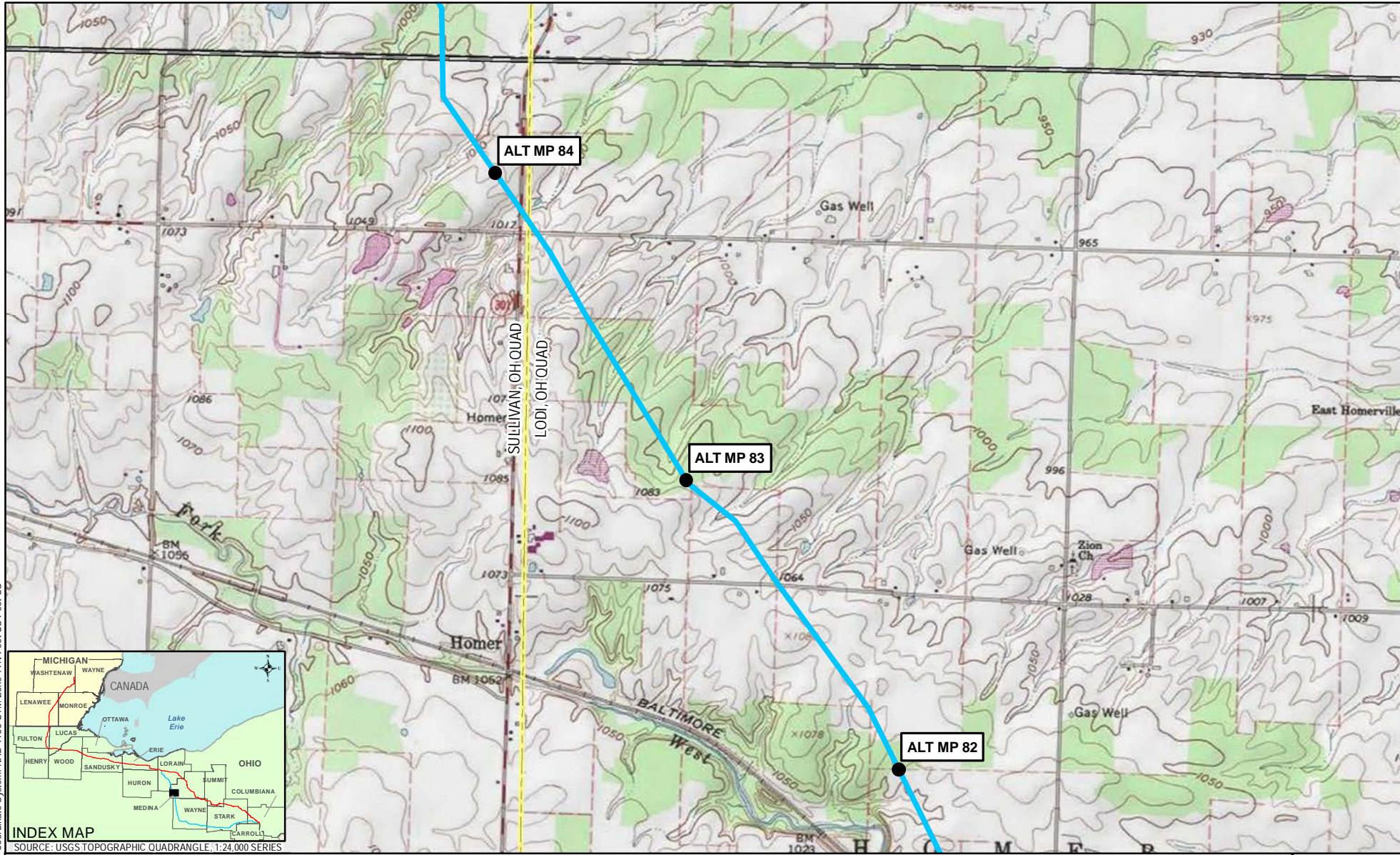


<b>1</b> MILEPOST	USGS QUADRANGLE BOUNDARY	COUNTY BOUNDARY	STATE BOUNDARY
PROPOSED MAINLINE PIPELINE	PUBLIC LANDS	MUNICIPAL BOUNDARY	
ALTERNATIVE ROUTE			



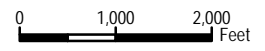
REVISION RECORD			
NO.	REVISION - DESCRIPTION	DATE	MOC#

TITLE: NEXUS GAS TRANSMISSION PROJECT CITY OF GREEN ALTERNATIVE - USGS QUAD MAP	
LOC.: MEDINA COUNTY, OHIO	MOC:
CKD. BY: OI	DATE: 03/06/2015
DRN. BY: CPA	FIGURE 10.5-2
SCALE: 1" equals 2,000 feet	MAP 25 of 33



Coordinate System: NAD 1983 UTM Zone 17N Foot US Foot US

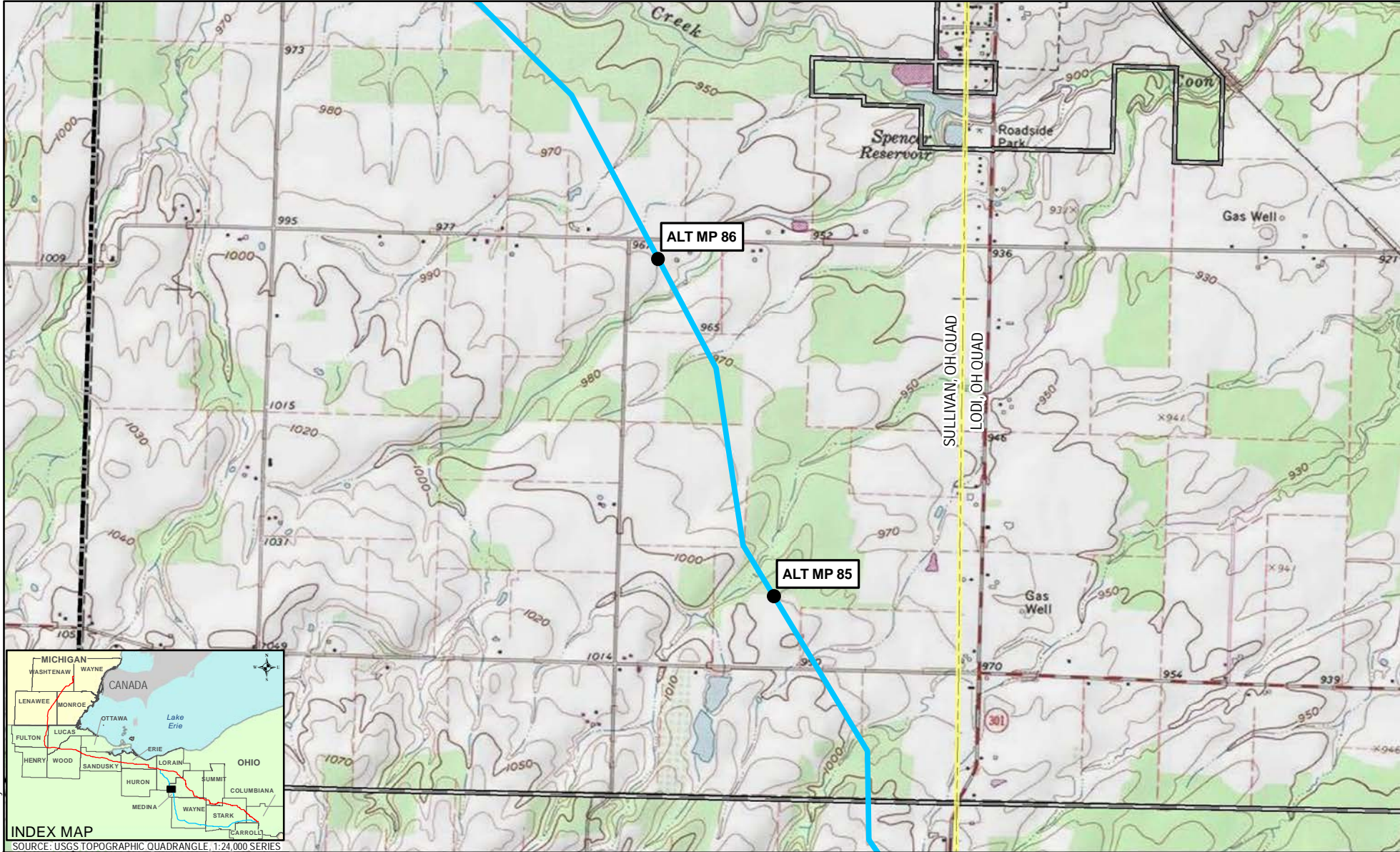
- 1 MILEPOST
- PROPOSED MAINLINE PIPELINE
- ALTERNATIVE ROUTE
- USGS QUADRANGLE BOUNDARY
- PUBLIC LANDS
- COUNTY BOUNDARY
- MUNICIPAL BOUNDARY
- STATE BOUNDARY



REVISION RECORD			
NO.	REVISION - DESCRIPTION	DATE	MOC#

TITLE: <b>NEXUS GAS TRANSMISSION PROJECT CITY OF GREEN ALTERNATIVE - USGS QUAD MAP</b>	
LOC.: MEDINA COUNTY, OHIO	MOC:
CKD. BY: OI	DATE: 03/06/2015
DRN. BY: CPA	SCALE: 1" equals 2,000 feet
FIGURE 10.5-2	MAP 26 of 33

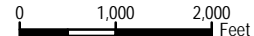




Coordinate System: NAD 1983 UTM Zone 17N Foot US Foot US



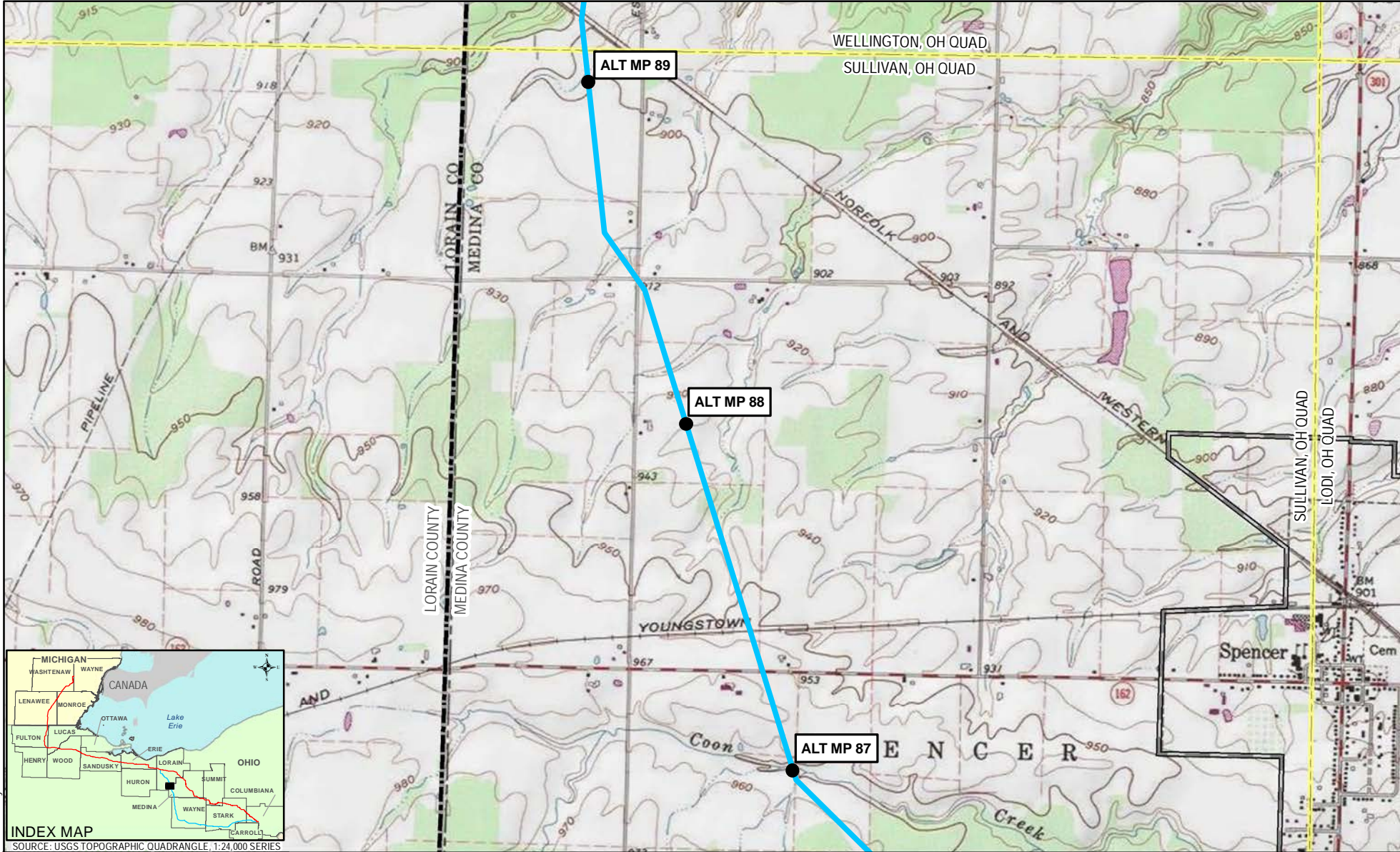
- |                            |                          |                    |                |
|----------------------------|--------------------------|--------------------|----------------|
| MILEPOST                   | USGS QUADRANGLE BOUNDARY | COUNTY BOUNDARY    | STATE BOUNDARY |
| PROPOSED MAINLINE PIPELINE | PUBLIC LANDS             | MUNICIPAL BOUNDARY |                |
| ALTERNATIVE ROUTE          |                          |                    |                |



REVISION RECORD			
NO.	REVISION - DESCRIPTION	DATE	MOC#

TITLE: NEXUS GAS TRANSMISSION PROJECT CITY OF GREEN ALTERNATIVE - USGS QUAD MAP			
LOC.: MEDINA COUNTY, OHIO		MOC:	
CKD. BY: OI	DRN. BY: CPA	DATE: 03/06/2015	
SCALE: 1" equals 2,000 feet	FIGURE 10.5-2	MAP 27 of 33	





Coordinate System: NAD 1983 UTM Zone 17N Foot US Foot US



SOURCE: USGS TOPOGRAPHIC QUADRANGLE, 1:24,000 SERIES

1 MILEPOST

PROPOSED MAINLINE PIPELINE

ALTERNATIVE ROUTE


USGS QUADRANGLE BOUNDARY

PUBLIC LANDS

COUNTY BOUNDARY

MUNICIPAL BOUNDARY

STATE BOUNDARY



REVISION RECORD

NO.	REVISION - DESCRIPTION	DATE	MOC#

TITLE: NEXUS GAS TRANSMISSION PROJECT  
CITY OF GREEN ALTERNATIVE - USGS QUAD MAP

LOC.: MEDINA COUNTY; LORAIN COUNTY, OHIO

CKD. BY: OI

SCALE: 1" equals 2,000 feet

DRN. BY: CPA

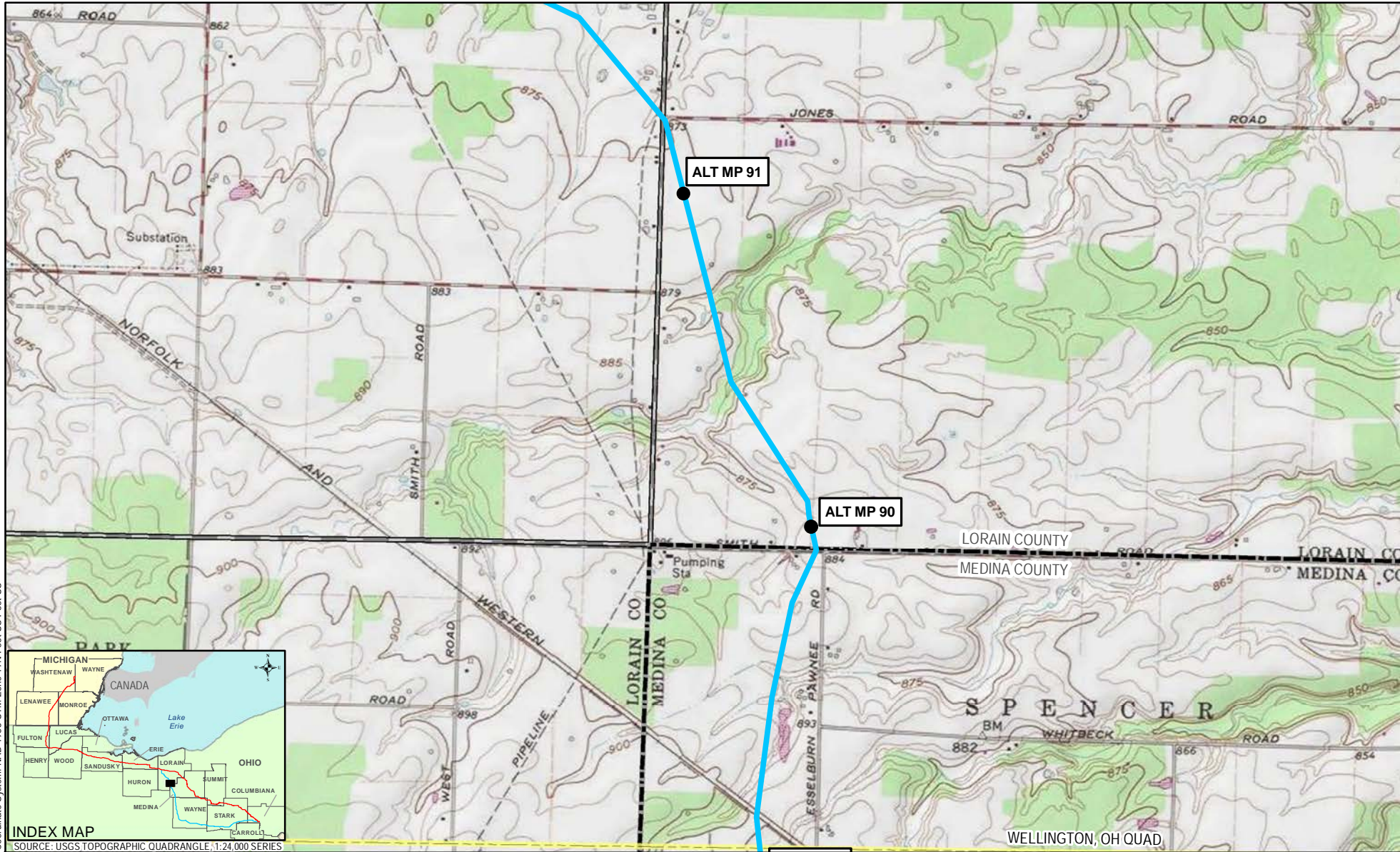
FIGURE 10.5-2

MOC:

DATE: 03/06/2015

MAP 28 of 33



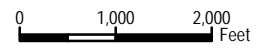


Coordinate System: NAD 1983 UTM Zone 17N Foot US Foot US



SOURCE: USGS TOPOGRAPHIC QUADRANGLE, 1:24,000 SERIES

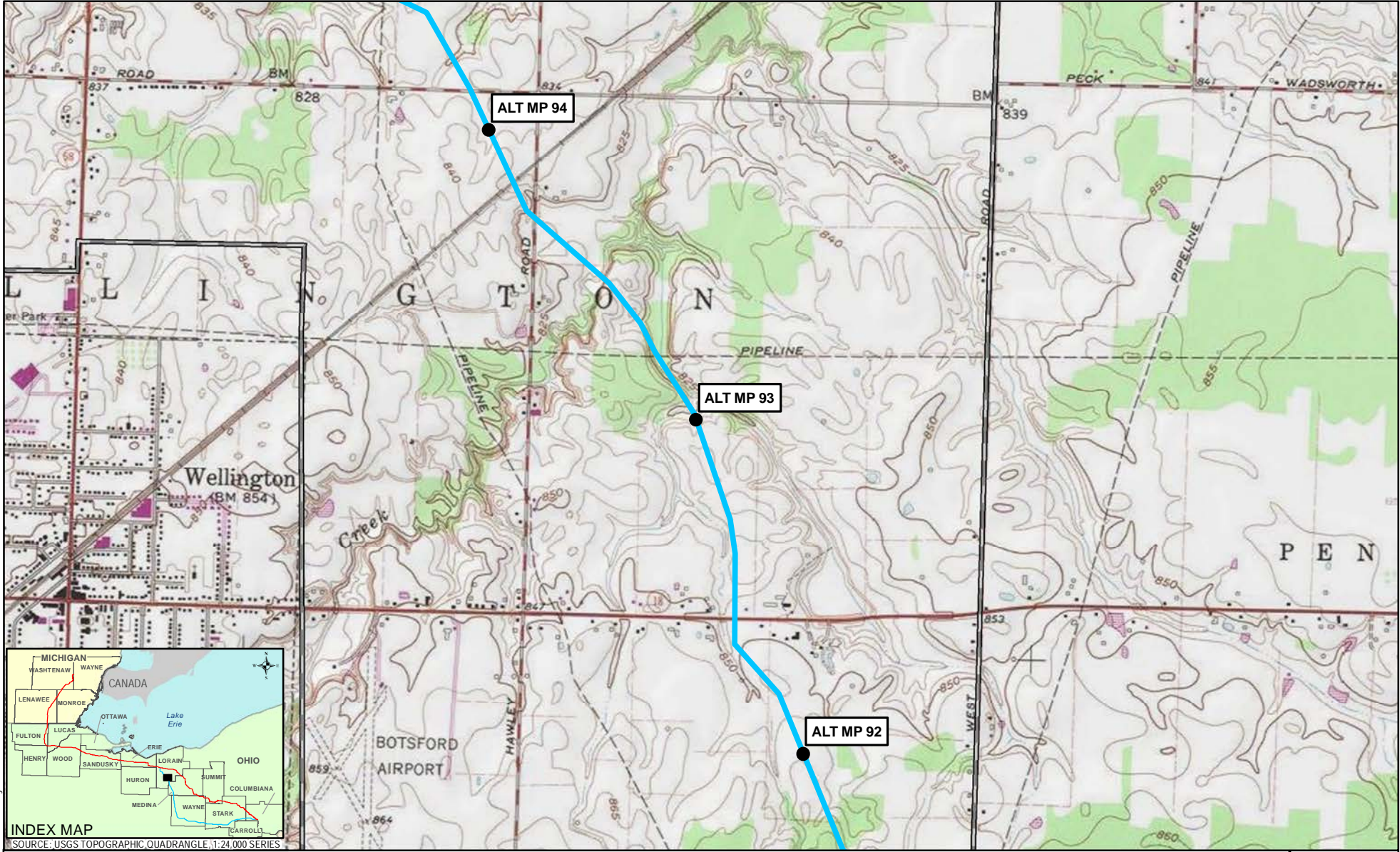
- |                            |                          |                    |                |
|----------------------------|--------------------------|--------------------|----------------|
| <b>1</b> MILEPOST          | USGS QUADRANGLE BOUNDARY | COUNTY BOUNDARY    | STATE BOUNDARY |
| PROPOSED MAINLINE PIPELINE | PUBLIC LANDS             | MUNICIPAL BOUNDARY |                |
| ALTERNATIVE ROUTE          |                          |                    |                |



REVISION RECORD			
NO.	REVISION - DESCRIPTION	DATE	MOC#

TITLE: NEXUS GAS TRANSMISSION PROJECT CITY OF GREEN ALTERNATIVE - USGS QUAD MAP	
LOC.: MEDINA COUNTY; LORAIN COUNTY, OHIO	MOC:
CKD. BY: OI	DRN. BY: CPA
SCALE: 1" equals 2,000 feet	DATE: 03/06/2015
FIGURE 10.5-2	MAP 29 of 33



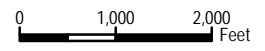


Coordinate System: NAD 1983 UTM Zone 17N Foot US Foot US



SOURCE: USGS TOPOGRAPHIC QUADRANGLE, 1:24,000 SERIES

- |                            |                          |                    |                |
|----------------------------|--------------------------|--------------------|----------------|
| MILEPOST                   | USGS QUADRANGLE BOUNDARY | COUNTY BOUNDARY    | STATE BOUNDARY |
| PROPOSED MAINLINE PIPELINE | PUBLIC LANDS             | MUNICIPAL BOUNDARY |                |
| ALTERNATIVE ROUTE          |                          |                    |                |

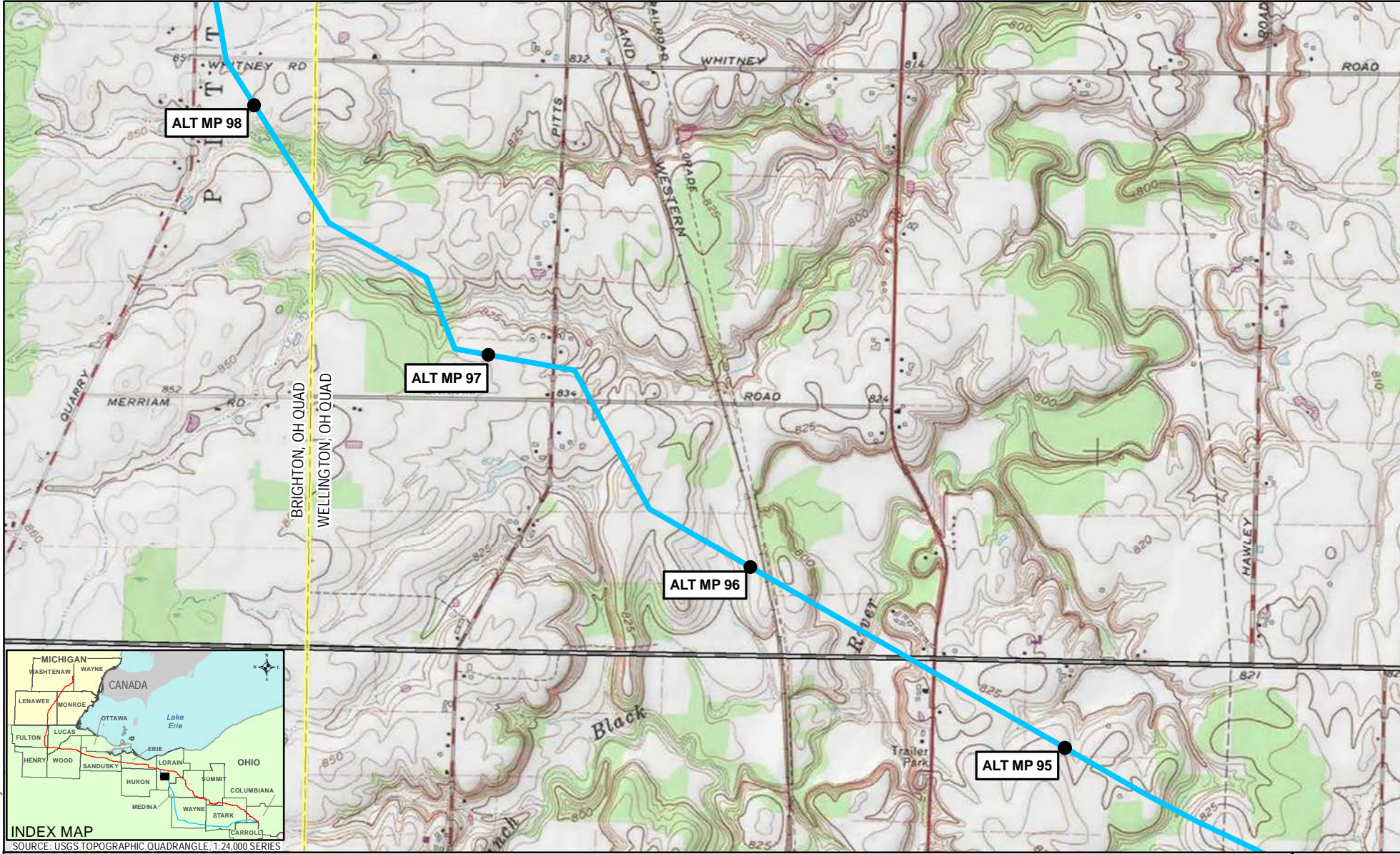


REVISION RECORD			
NO.	REVISION - DESCRIPTION	DATE	MOC#

TITLE: NEXUS GAS TRANSMISSION PROJECT CITY OF GREEN ALTERNATIVE - USGS QUAD MAP	
LOC.: LORAIN COUNTY, OHIO	MOC:
CKD. BY: OI	DATE: 03/06/2015
DRN. BY: CPA	FIGURE 10.5-2
SCALE: 1" equals 2,000 feet	MAP 30 of 33



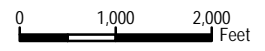




Coordinate System: NAD 1983 UTM Zone 17N Foot US Foot US

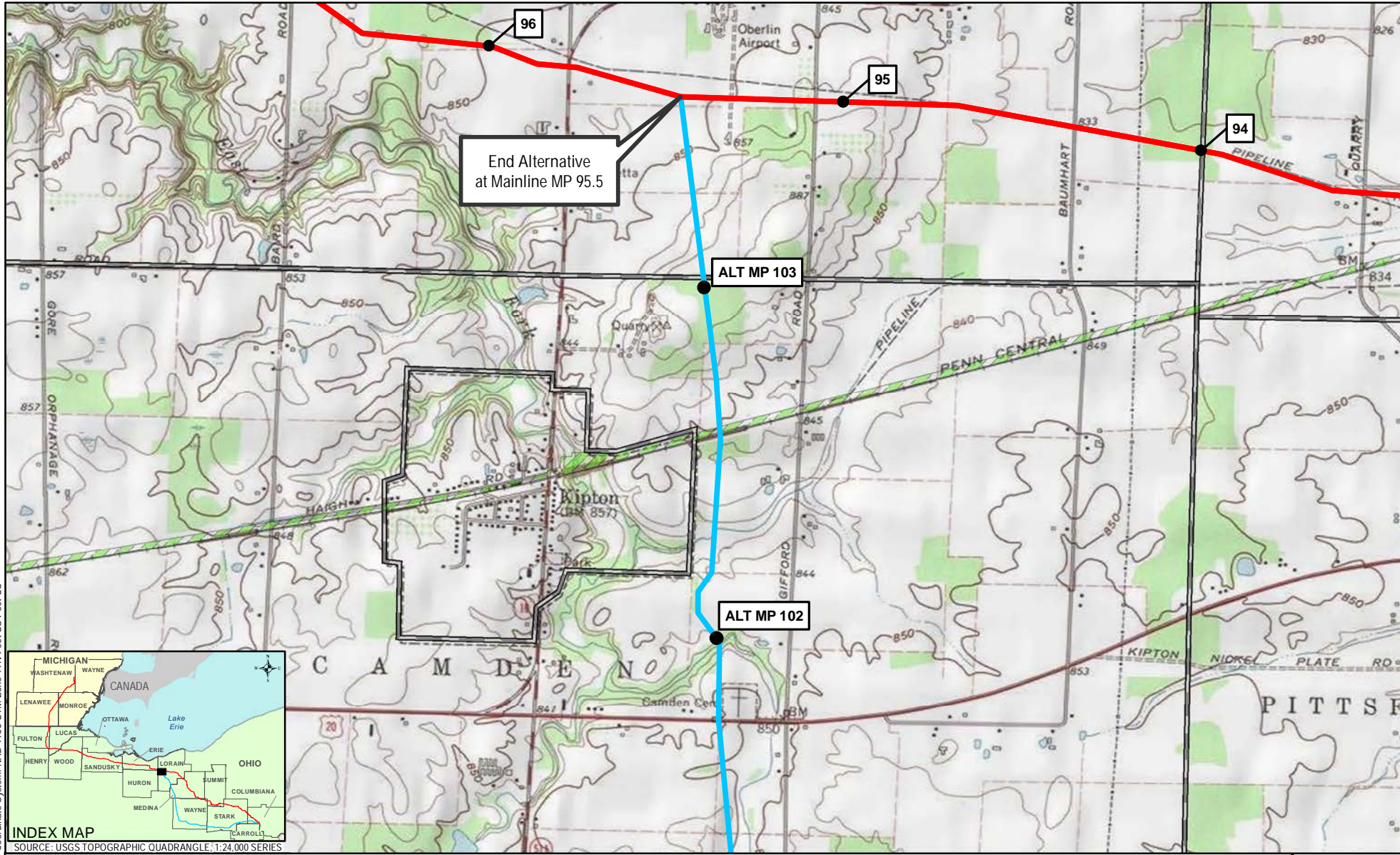


MILEPOST	USGS QUADRANGLE BOUNDARY	COUNTY BOUNDARY	STATE BOUNDARY
PROPOSED MAINLINE PIPELINE	PUBLIC LANDS	MUNICIPAL BOUNDARY	
ALTERNATIVE ROUTE			



REVISION RECORD			
NO.	REVISION - DESCRIPTION	DATE	MOC#

TITLE: NEXUS GAS TRANSMISSION PROJECT CITY OF GREEN ALTERNATIVE - USGS QUAD MAP	
LOC.: LORAIN COUNTY, OHIO	MOC:
CKD. BY: OI	DATE: 03/06/2015
DRN. BY: CPA	FIGURE 10.5-2
SCALE: 1" equals 2,000 feet	MAP 31 of 33



Coordinate System: NAD 1983 UTM Zone 17N Foot US Foot US



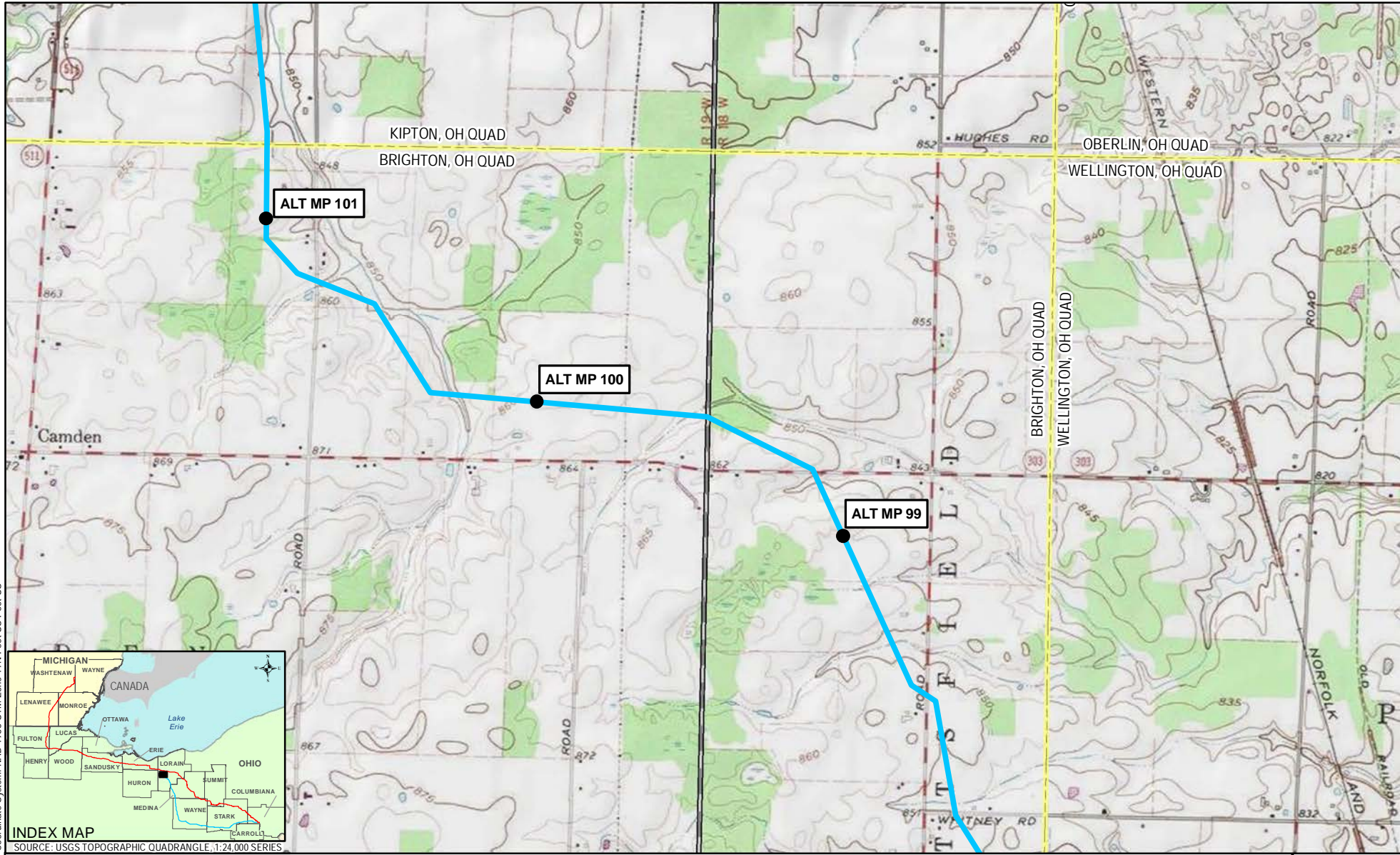
SOURCE: USGS TOPOGRAPHIC QUADRANGLE, 1:24,000 SERIES

- 1 MILEPOST
- PROPOSED MAINLINE PIPELINE
- ALTERNATIVE ROUTE
- USGS QUADRANGLE BOUNDARY
- PUBLIC LANDS
- COUNTY BOUNDARY
- MUNICIPAL BOUNDARY
- STATE BOUNDARY



REVISION RECORD			
NO.	REVISION - DESCRIPTION	DATE	MOC#

TITLE: NEXUS GAS TRANSMISSION PROJECT CITY OF GREEN ALTERNATIVE - USGS QUAD MAP	
LOC.: LORAIN COUNTY, OHIO	MOC:
CKD. BY: OI	DATE: 03/06/2015
DRN. BY: CPA	FIGURE 10.5-2
SCALE: 1" equals 2,000 feet	MAP 33 of 33



Coordinate System: NAD 1983 UTM Zone 17N Foot US Foot US



SOURCE: USGS TOPOGRAPHIC QUADRANGLE, 1:24,000 SERIES

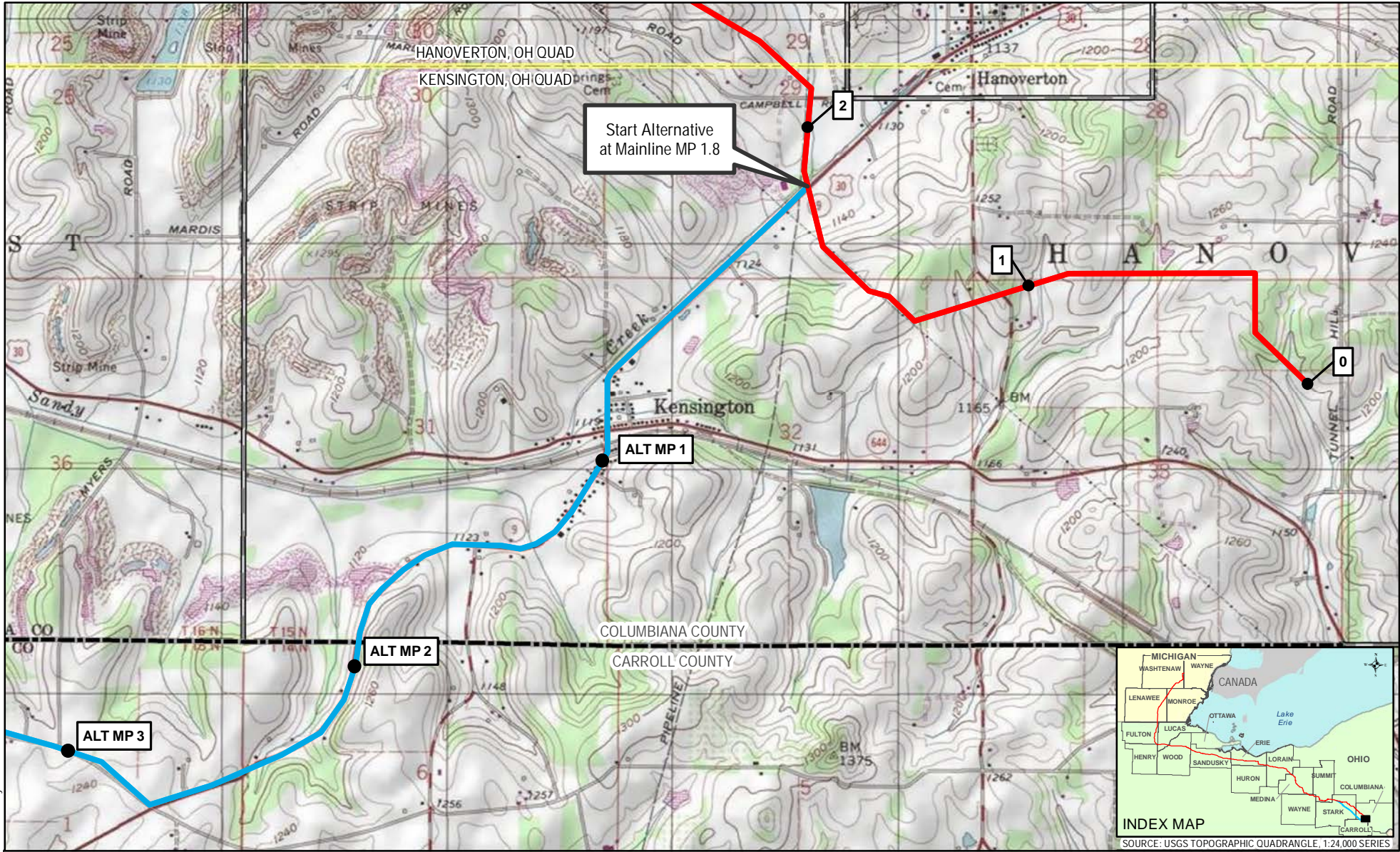
- 1 MILEPOST
- PROPOSED MAINLINE PIPELINE
- ALTERNATIVE ROUTE
- USGS QUADRANGLE BOUNDARY
- PUBLIC LANDS
- COUNTY BOUNDARY
- MUNICIPAL BOUNDARY
- STATE BOUNDARY



REVISION RECORD			
NO.	REVISION - DESCRIPTION	DATE	MOC#

TITLE: NEXUS GAS TRANSMISSION PROJECT CITY OF GREEN ALTERNATIVE - USGS QUAD MAP			
LOC.: LORAIN COUNTY, OHIO		MOC:	
CKD. BY: OI	DRN. BY: CPA	DATE: 03/06/2015	
SCALE: 1" equals 2,000 feet	FIGURE 10.5-2	MAP 32 of 33	

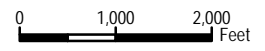




Coordinate System: NAD 1983 UTM Zone 17N Foot US



- 1 MILEPOST
- PROPOSED MAINLINE PIPELINE
- ALTERNATIVE ROUTE
- USGS QUADRANGLE BOUNDARY
- PUBLIC LANDS
- COUNTY BOUNDARY
- MUNICIPAL BOUNDARY
- STATE BOUNDARY



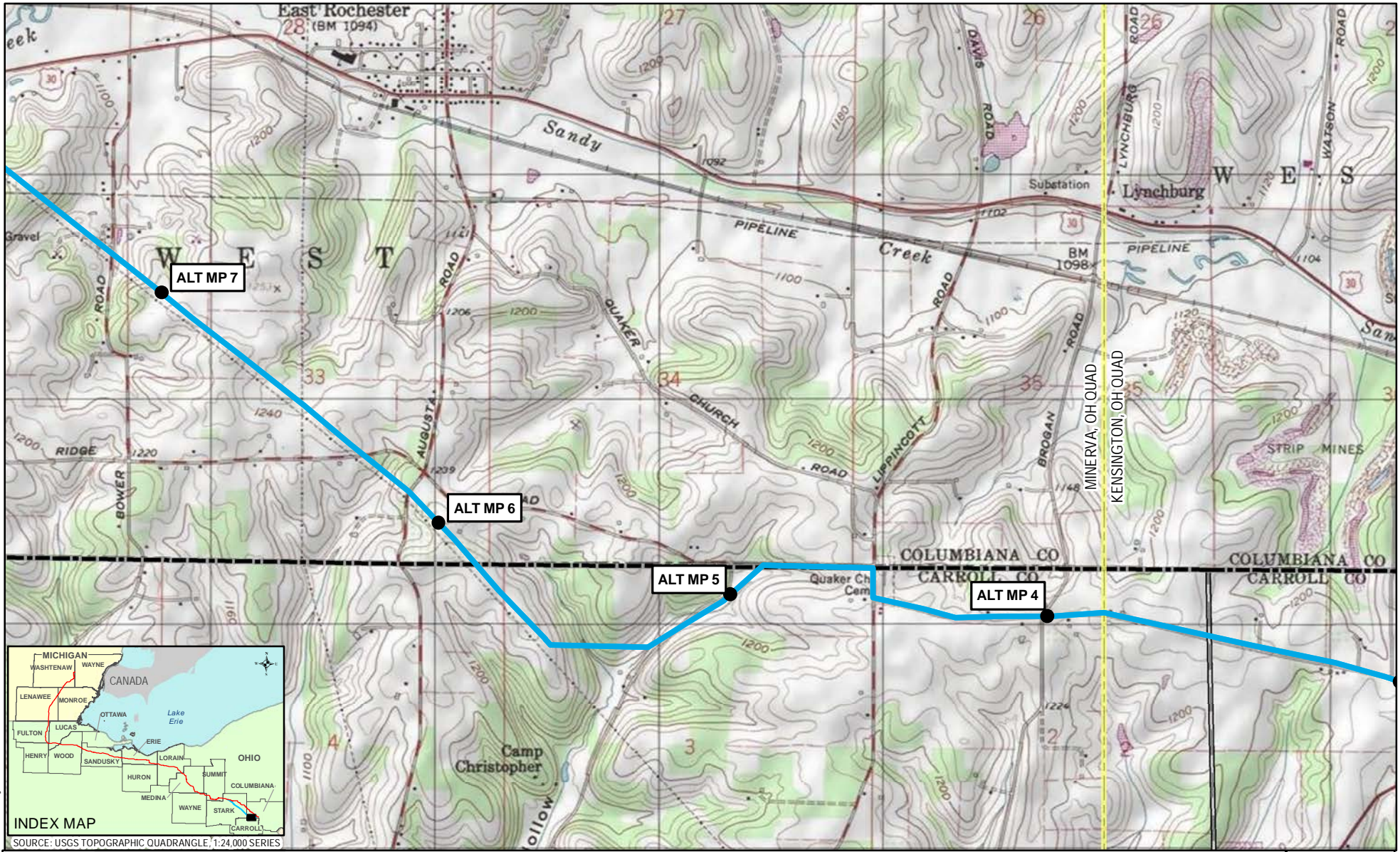
REVISION RECORD			
NO.	REVISION - DESCRIPTION	DATE	MOC#

TITLE: NEXUS GAS TRANSMISSION PROJECT  
 ELECTRIC TRANSMISSION LINE ALTERNATIVE ALTERNATIVE - USGS QUAD MAP

LOC.: COLUMBIANA COUNTY; CARROLL COUNTY, OHIO

CKD. BY: OI      DRN. BY: CPA      MOC:      DATE: 03/06/2015

SCALE: 1" equals 2,000 feet      FIGURE 10.5-3      MAP 1 of 8

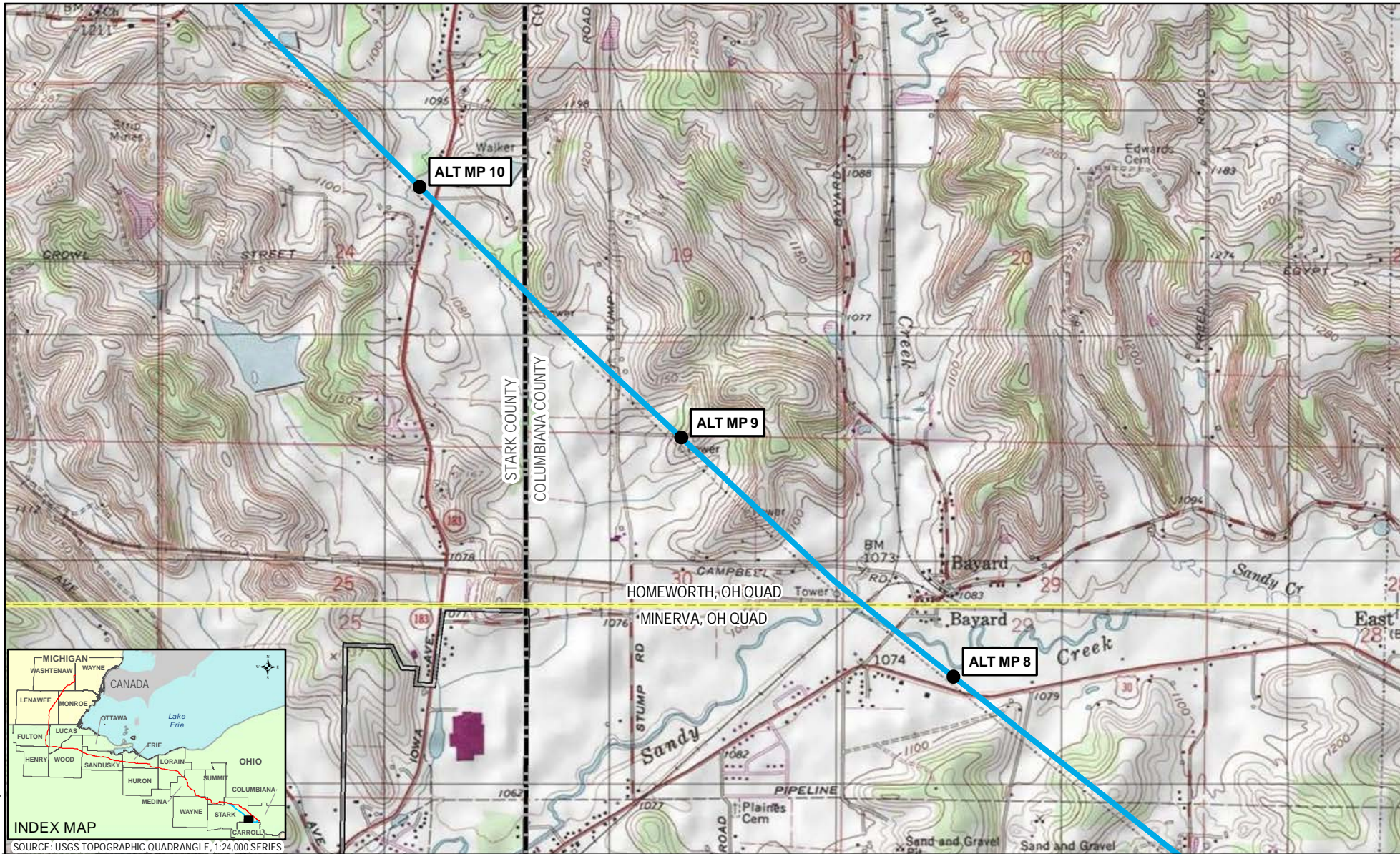


MILEPOST	USGS QUADRANGLE BOUNDARY	COUNTY BOUNDARY	STATE BOUNDARY
PROPOSED MAINLINE PIPELINE	PUBLIC LANDS	MUNICIPAL BOUNDARY	
ALTERNATIVE ROUTE			



REVISION RECORD			
NO.	REVISION - DESCRIPTION	DATE	MOC#

TITLE: NEXUS GAS TRANSMISSION PROJECT	
ELECTRIC TRANSMISSION LINE ALTERNATIVE ALTERNATIVE - USGS QUAD MAP	
LOC.: CARROLL COUNTY; COLUMBIANA COUNTY, OHIO	MOC:
CKD. BY: OI	DRN. BY: CPA
SCALE: 1" equals 2,000 feet	DATE: 03/06/2015
FIGURE 10.5-3	MAP 2 of 8



Coordinate System: NAD 1983 UTM Zone 17N Foot US



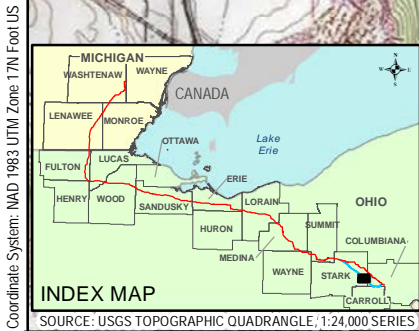
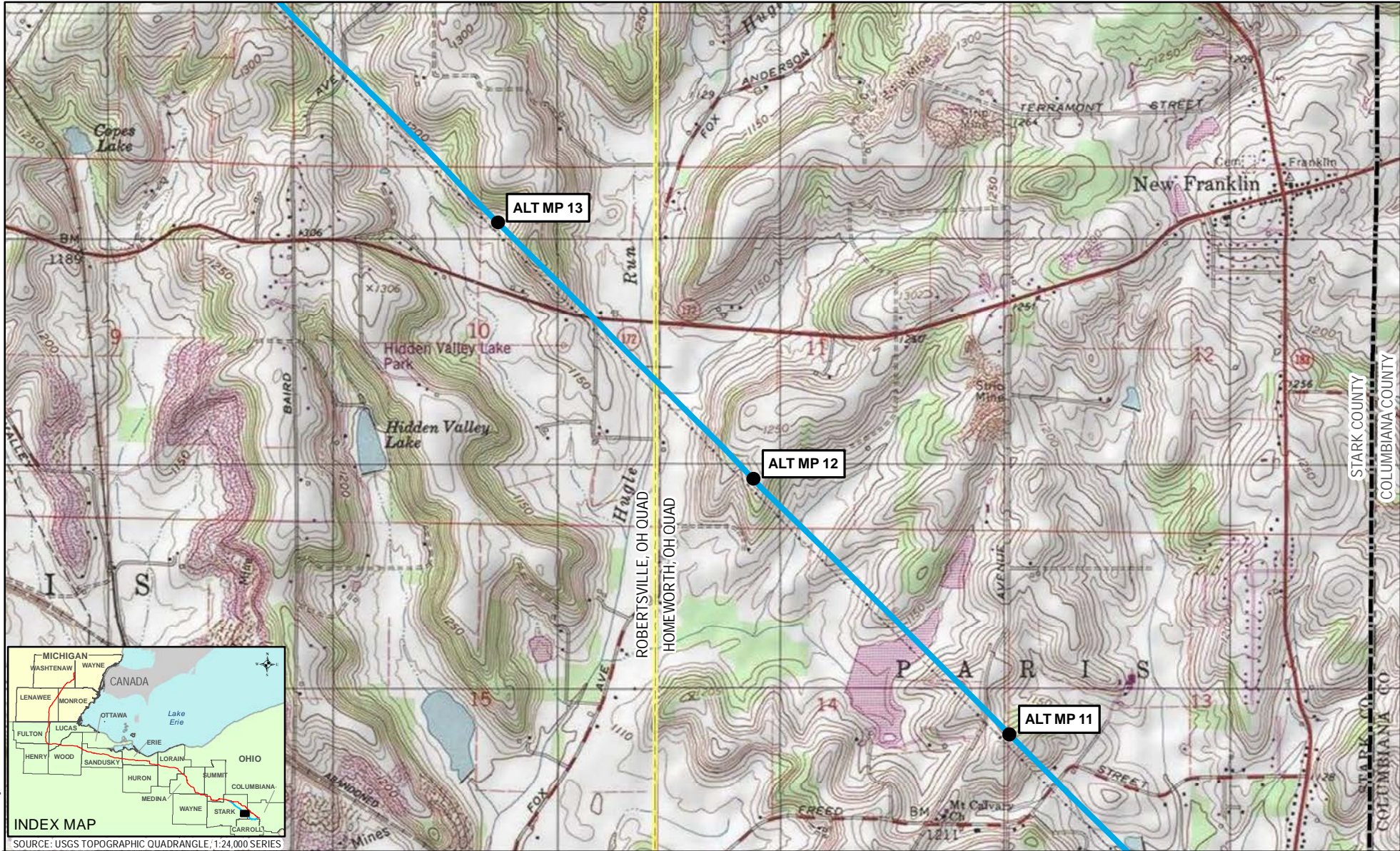
SOURCE: USGS TOPOGRAPHIC QUADRANGLE, 1:24,000 SERIES

<p><b>1</b> MILEPOST</p> <p><span style="color: red;">—</span> PROPOSED MAINLINE PIPELINE</p> <p><span style="color: blue;">—</span> ALTERNATIVE ROUTE</p>	<p><span style="border: 1px dashed yellow; display: inline-block; width: 20px; height: 10px;"></span> USGS QUADRANGLE BOUNDARY</p> <p><span style="background-color: #d3d3d3; border: 1px solid black; display: inline-block; width: 20px; height: 10px;"></span> PUBLIC LANDS</p>	<p><span style="border: 1px dashed black; display: inline-block; width: 20px; height: 10px;"></span> COUNTY BOUNDARY</p> <p><span style="border: 1px solid black; display: inline-block; width: 20px; height: 10px;"></span> MUNICIPAL BOUNDARY</p>	<p><span style="border: 1px dashed gray; display: inline-block; width: 20px; height: 10px;"></span> STATE BOUNDARY</p>
--	--	---	--

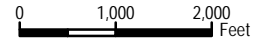
REVISION RECORD			
NO.	REVISION - DESCRIPTION	DATE	MOC#

TITLE: NEXUS GAS TRANSMISSION PROJECT	
ELECTRIC TRANSMISSION LINE ALTERNATIVE ALTERNATIVE - USGS QUAD MAP	
LOC.: COLUMBIANA COUNTY; STARK COUNTY, OHIO	
CKD. BY: OI	MOC:
DRN. BY: CPA	DATE: 03/06/2015
SCALE: 1" equals 2,000 feet	FIGURE 10.5-3
MAP 3 of 8	

**NEXUS**  
GAS TRANSMISSION



MILEPOST	USGS QUADRANGLE BOUNDARY	COUNTY BOUNDARY	STATE BOUNDARY
PROPOSED MAINLINE PIPELINE	PUBLIC LANDS	MUNICIPAL BOUNDARY	
ALTERNATIVE ROUTE			



REVISION RECORD			
NO.	REVISION - DESCRIPTION	DATE	MOC#

TITLE: NEXUS GAS TRANSMISSION PROJECT			
ELECTRIC TRANSMISSION LINE ALTERNATIVE ALTERNATIVE - USGS QUAD MAP			
LOC.: STARK COUNTY, OHIO		MOC:	
CKD. BY: OI	DRN. BY: CPA	DATE: 03/06/2015	
SCALE: 1" equals 2,000 feet	FIGURE 10.5-3	MAP 4 of 8	




Coordinate System: NAD 1983 UTM Zone 17N Foot US



SOURCE: USGS TOPOGRAPHIC QUADRANGLE, 1:24,000 SERIES

- 1 MILEPOST
- PROPOSED MAINLINE PIPELINE
- ALTERNATIVE ROUTE
- USGS QUADRANGLE BOUNDARY
- PUBLIC LANDS
- COUNTY BOUNDARY
- MUNICIPAL BOUNDARY
- STATE BOUNDARY

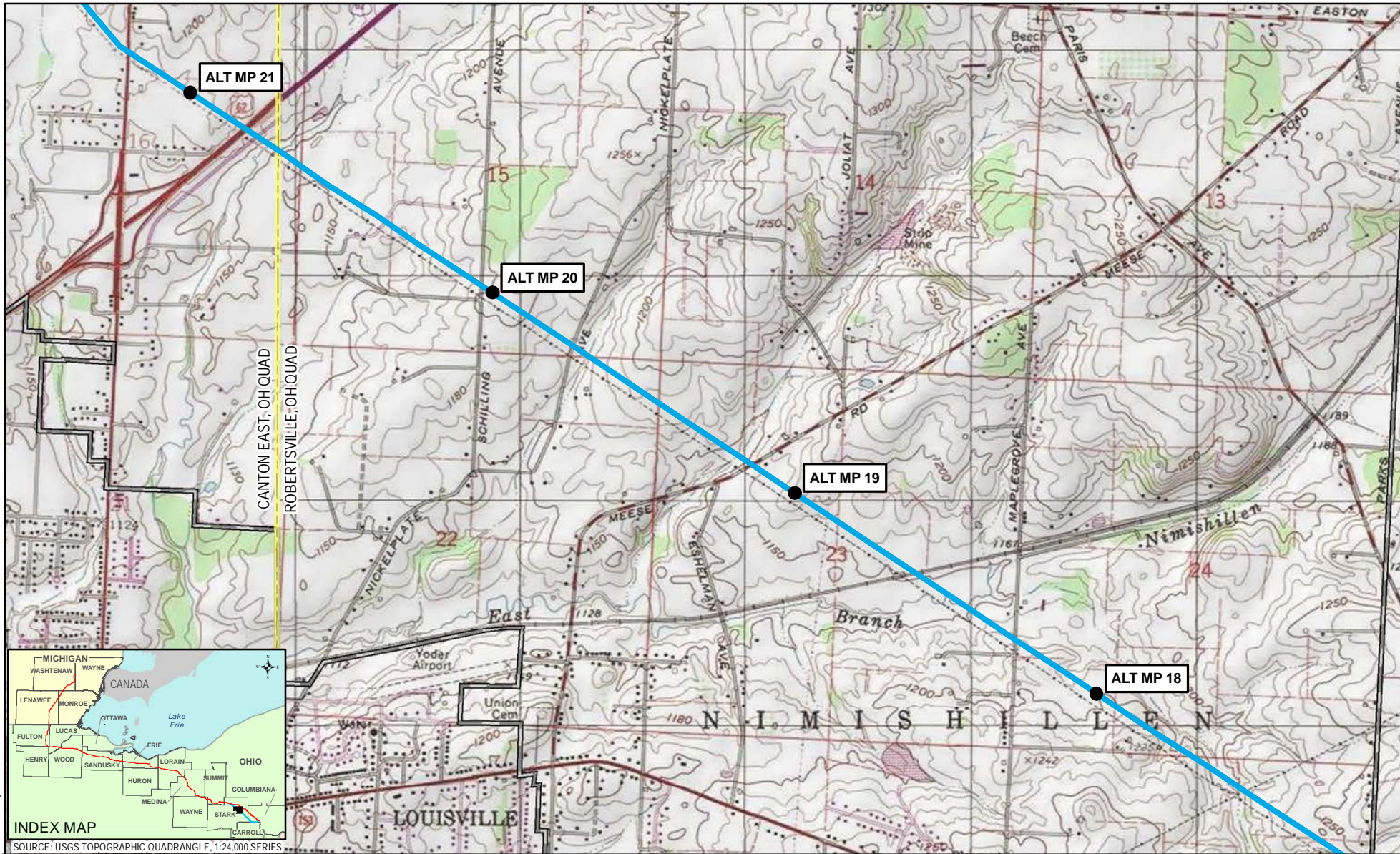


REVISION RECORD			
NO.	REVISION - DESCRIPTION	DATE	MOC#

TITLE: NEXUS GAS TRANSMISSION PROJECT		
ELECTRIC TRANSMISSION LINE ALTERNATIVE ALTERNATIVE - USGS QUAD MAP		
LOC.: STARK COUNTY, OHIO		MOC:
CKD. BY: OI	DRN. BY: CPA	DATE: 03/06/2015
SCALE: 1" equals 2,000 feet	FIGURE 10.5-3	MAP 5 of 8

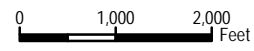






Coordinate System: NAD 1983 UTM Zone 17N Foot US

MILEPOST	USGS QUADRANGLE BOUNDARY	COUNTY BOUNDARY	STATE BOUNDARY
PROPOSED MAINLINE PIPELINE	PUBLIC LANDS	MUNICIPAL BOUNDARY	
ALTERNATIVE ROUTE			



REVISION RECORD			
NO.	REVISION - DESCRIPTION	DATE	MOC#

TITLE: NEXUS GAS TRANSMISSION PROJECT  
ELECTRIC TRANSMISSION LINE ALTERNATIVE ALTERNATIVE - USGS QUAD MAP

LOC.: STARK COUNTY, OHIO

CKD. BY: OI      DRN. BY: CPA      MOC:      DATE: 03/06/2015

SCALE: 1" equals 2,000 feet      FIGURE 10.5-3      MAP 6 of 8




Coordinate System: NAD 1983 UTM Zone 17N Foot US



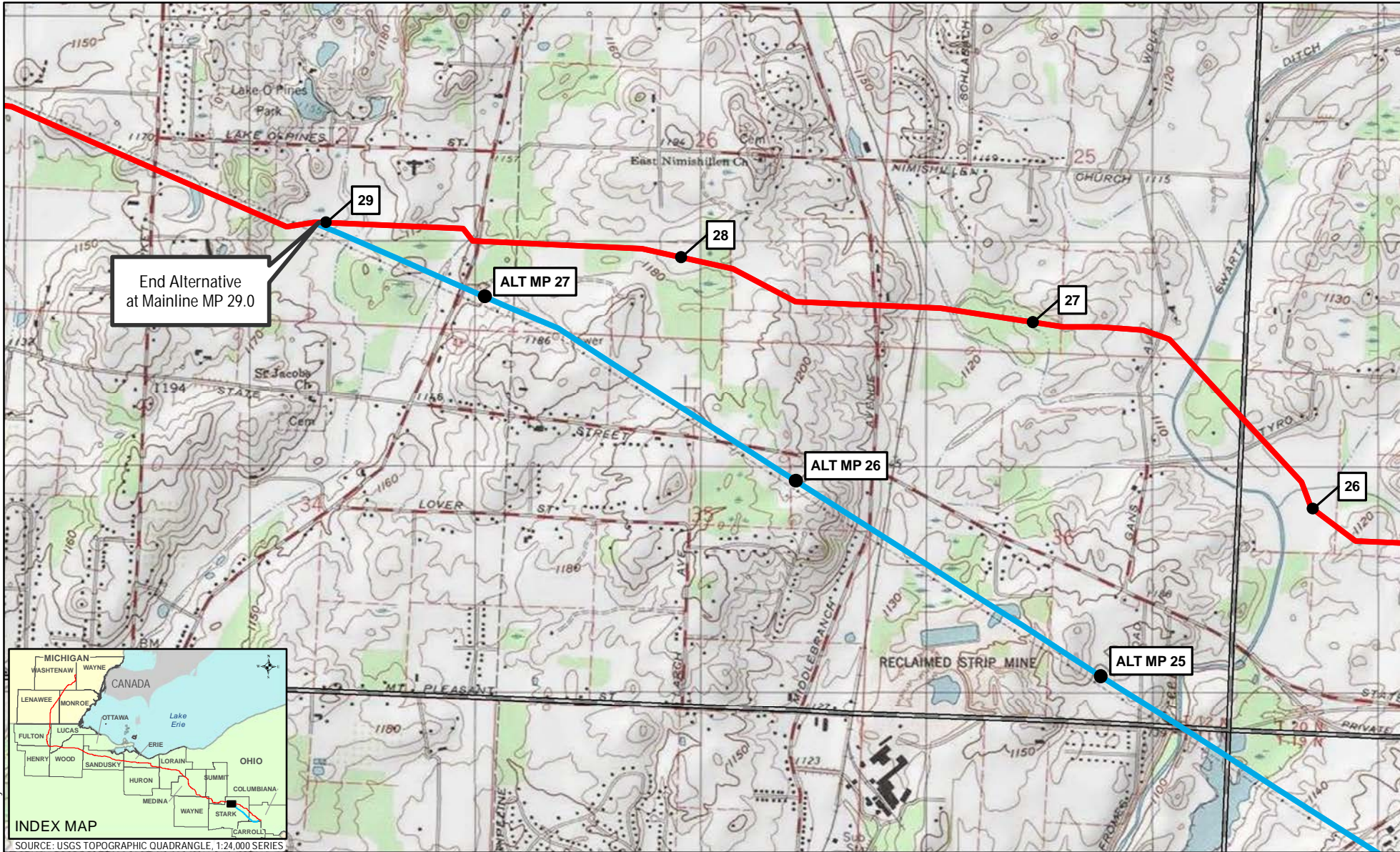
SOURCE: USGS TOPOGRAPHIC QUADRANGLE, 1:24,000 SERIES

MILEPOST	USGS QUADRANGLE BOUNDARY	COUNTY BOUNDARY	STATE BOUNDARY
PROPOSED MAINLINE PIPELINE	PUBLIC LANDS	MUNICIPAL BOUNDARY	
ALTERNATIVE ROUTE			



REVISION RECORD			
NO.	REVISION - DESCRIPTION	DATE	MOC#

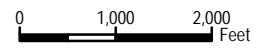
TITLE: NEXUS GAS TRANSMISSION PROJECT	
ELECTRIC TRANSMISSION LINE ALTERNATIVE ALTERNATIVE - USGS QUAD MAP	
LOC.: STARK COUNTY, OHIO	MOC:
CKD. BY: OI	DATE: 03/06/2015
DRN. BY: CPA	SCALE: 1" equals 2,000 feet
FIGURE 10.5-3	MAP 7 of 8



Coordinate System: NAD 1983 UTM Zone 17N Foot US



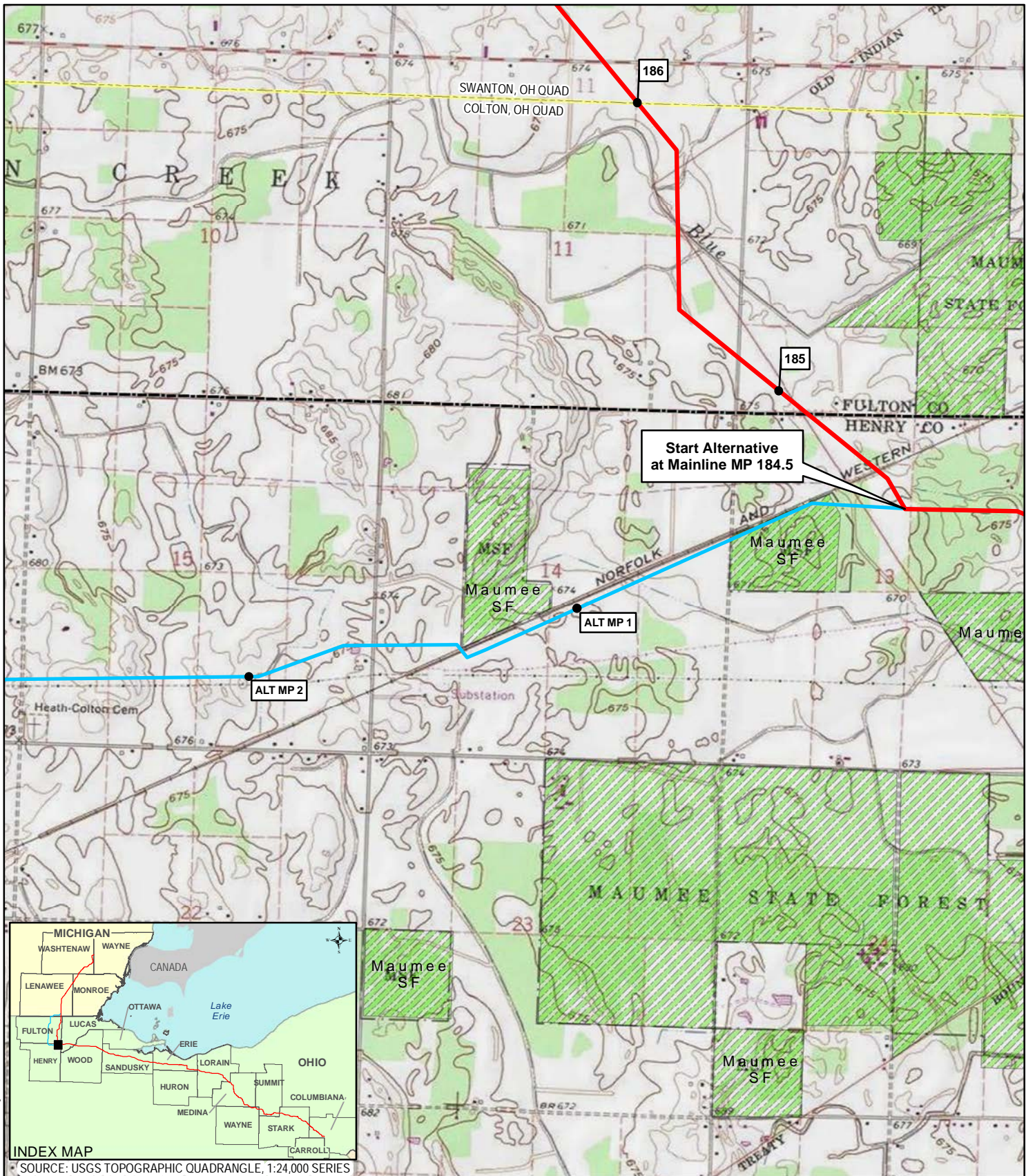
MILEPOST	USGS QUADRANGLE BOUNDARY	COUNTY BOUNDARY	STATE BOUNDARY
PROPOSED MAINLINE PIPELINE	PUBLIC LANDS	MUNICIPAL BOUNDARY	
ALTERNATIVE ROUTE			



REVISION RECORD			
NO.	REVISION - DESCRIPTION	DATE	MOC#

TITLE: NEXUS GAS TRANSMISSION PROJECT	
ELECTRIC TRANSMISSION LINE ALTERNATIVE ALTERNATIVE - USGS QUAD MAP	
LOC.: STARK COUNTY, OHIO	MOC:
CKD. BY: OI	DATE: 03/06/2015
DRN. BY: CPA	SCALE: 1" equals 2,000 feet
FIGURE 10.5-3	MAP 8 of 8

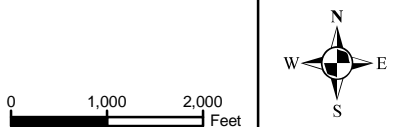




Coordinate System: NAD 1983 UTM Zone 17N Foot US

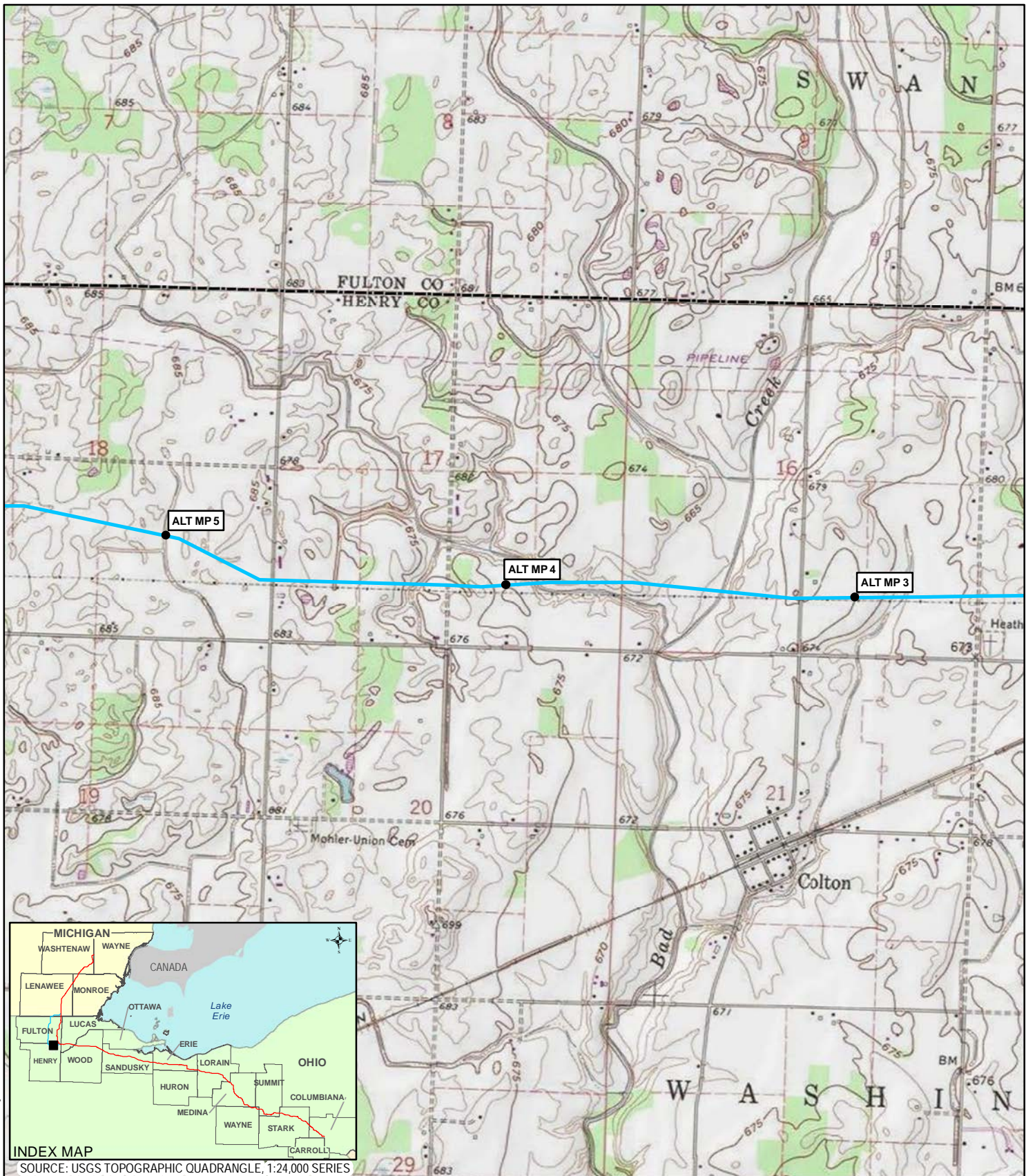


- 1 MILEPOST
- PROPOSED MAINLINE PIPELINE
- ALTERNATIVE ROUTE
- USGS QUADRANGLE BOUNDARY
- PUBLIC LANDS
- COUNTY BOUNDARY
- MUNICIPAL BOUNDARY
- STATE BOUNDARY



REVISION RECORD			
NO.	REVISION - DESCRIPTION	DATE	MOC#

TITLE: NEXUS GAS TRANSMISSION PROJECT CORN WESTERN ROUTE ALTERNATIVE - USGS QUAD MAP		
LOC.: HENRY COUNTY, OHIO	MOC:	
CKD. BY: OI	DRN. BY: CPA	DATE: 03/06/2015
SCALE: 1" equals 2,000 feet	FIGURE 10.5-12	MAP 1 of 10



Coordinate System: NAD 1983 UTM Zone 17N Foot US

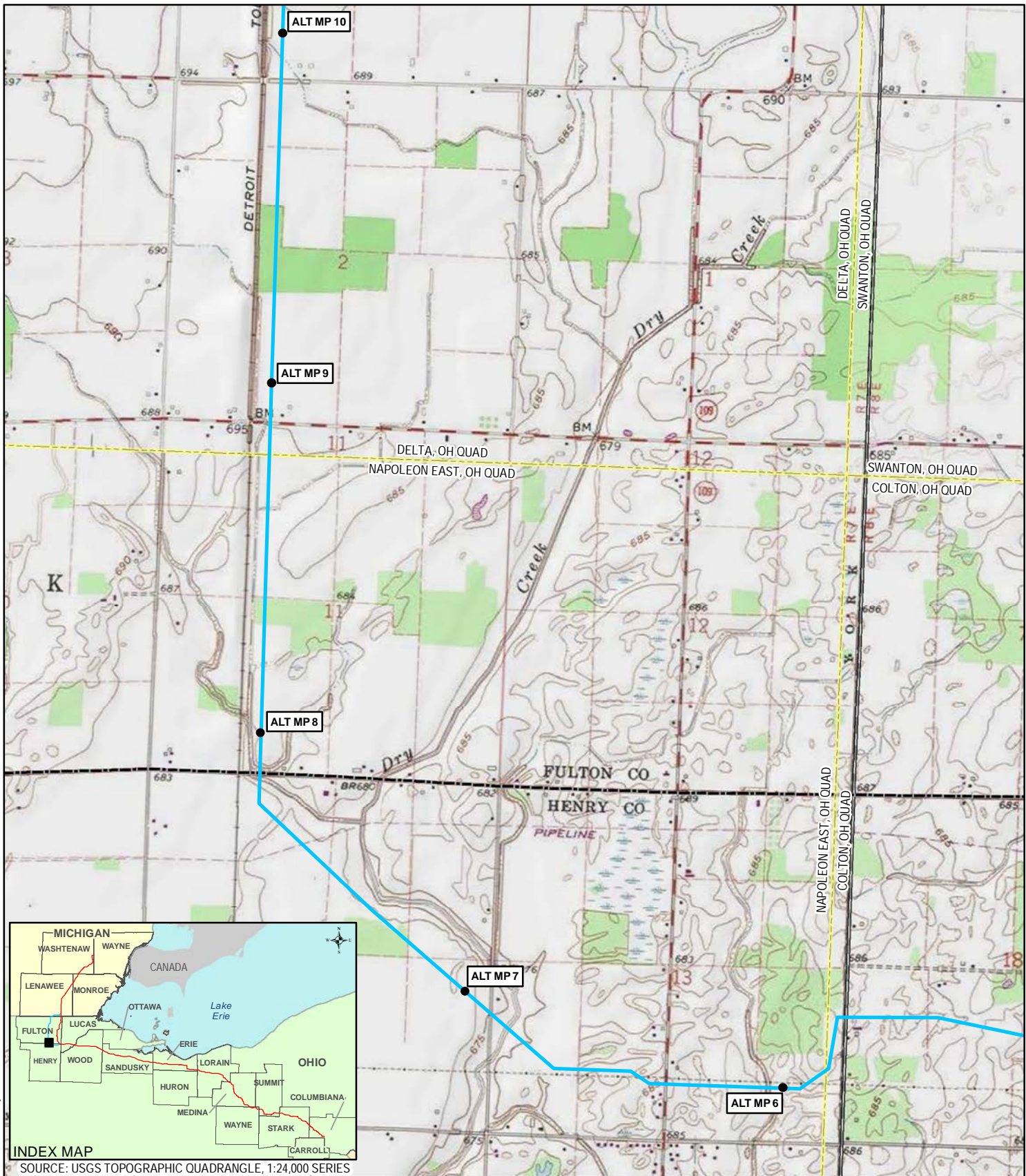


- 1 MILEPOST
- PROPOSED MAINLINE PIPELINE
- ALTERNATIVE ROUTE
- USGS QUADRANGLE BOUNDARY
- PUBLIC LANDS
- COUNTY BOUNDARY
- MUNICIPAL BOUNDARY
- STATE BOUNDARY



REVISION RECORD			
NO.	REVISION - DESCRIPTION	DATE	MOC#

TITLE: NEXUS GAS TRANSMISSION PROJECT CORN WESTERN ROUTE ALTERNATIVE - USGS QUAD MAP		
LOC.: HENRY COUNTY, OHIO	MOC:	
CKD. BY: OI	DRN. BY: CPA	DATE: 03/06/2015
SCALE: 1" equals 2,000 feet	FIGURE 10.5-12	MAP 2 of 10



Coordinate System: NAD 1983 UTM Zone 17N Foot US Foot US



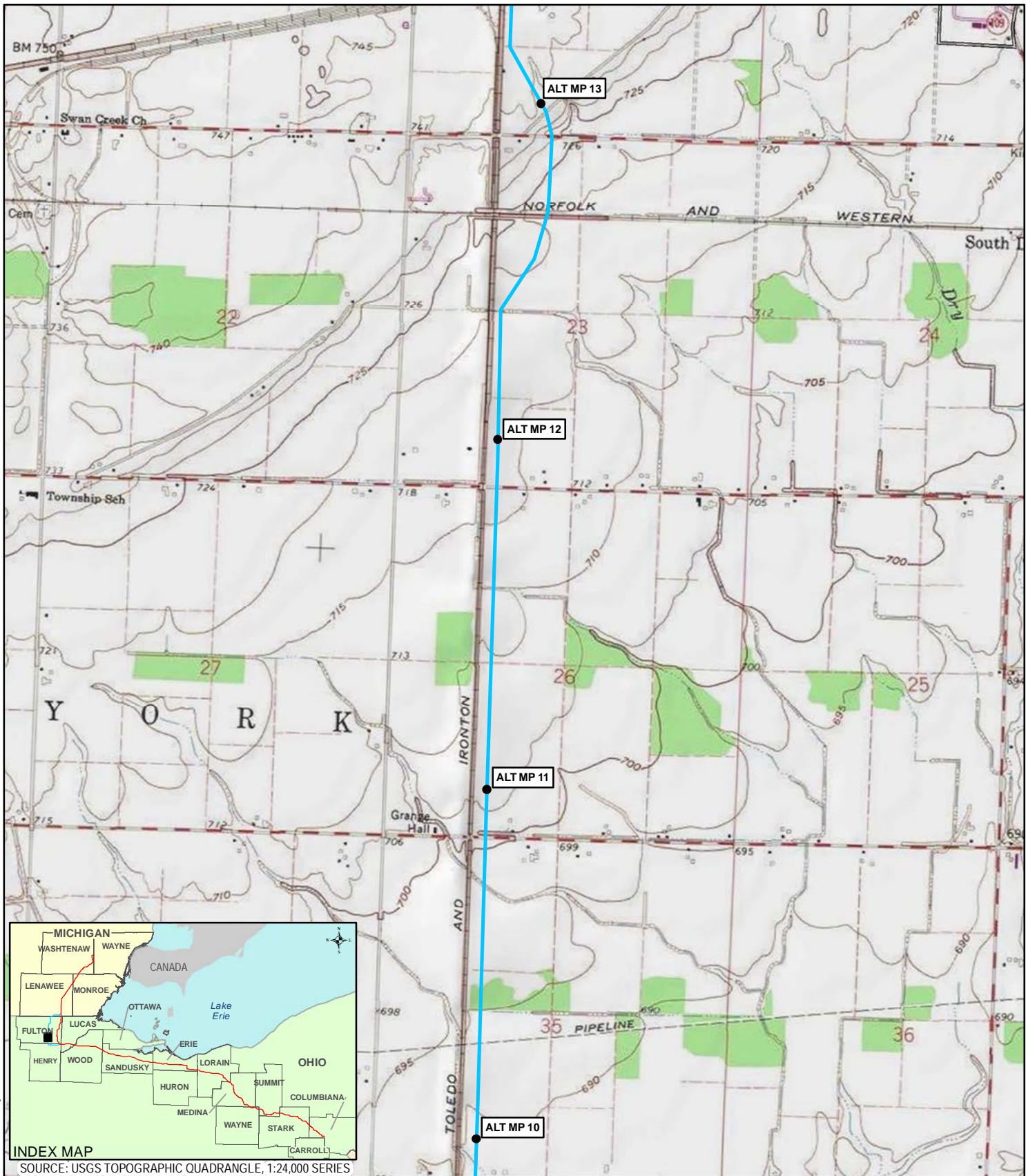
- 1 MILEPOST
- PROPOSED MAINLINE PIPELINE
- ALTERNATIVE ROUTE
- USGS QUADRANGLE BOUNDARY
- PUBLIC LANDS
- COUNTY BOUNDARY
- MUNICIPAL BOUNDARY
- STATE BOUNDARY



REVISION RECORD			
NO.	REVISION - DESCRIPTION	DATE	MOC#

TITLE: NEXUS GAS TRANSMISSION PROJECT CORN WESTERN ROUTE ALTERNATIVE - USGS QUAD MAP	
LOC.: FULTON COUNTY; HENRY COUNTY, OHIO	MOC:
CKD. BY: OI	DRN. BY: CPA
SCALE: 1" equals 2,000 feet	DATE: 03/06/2015
FIGURE 10.5-12	MAP 3 of 10





Coordinate System: NAD 1983 UTM Zone 17N Foot US



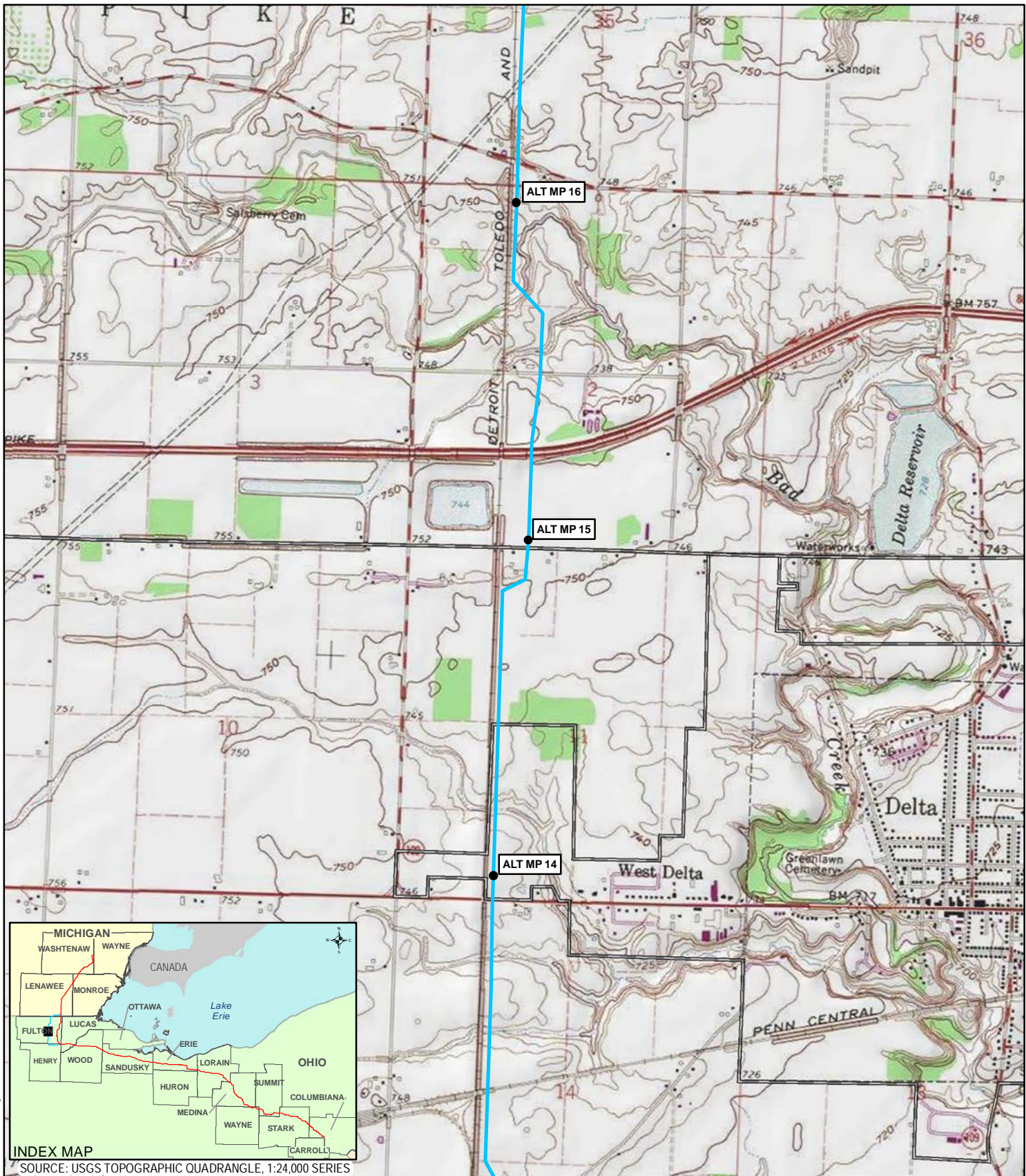
SOURCE: USGS TOPOGRAPHIC QUADRANGLE, 1:24,000 SERIES

- 1 MILEPOST
- PROPOSED MAINLINE PIPELINE
- ALTERNATIVE ROUTE
- USGS QUADRANGLE BOUNDARY
- PUBLIC LANDS
- COUNTY BOUNDARY
- MUNICIPAL BOUNDARY
- STATE BOUNDARY



REVISION RECORD			
NO.	REVISION - DESCRIPTION	DATE	MOC#

TITLE: NEXUS GAS TRANSMISSION PROJECT CORN WESTERN ROUTE ALTERNATIVE - USGS QUAD MAP		
LOC.: FULTON COUNTY, OHIO	MOC:	
CKD. BY: OI	DRN. BY: CPA	DATE: 03/06/2015
SCALE: 1" equals 2,000 feet	FIGURE 10.5-12	MAP 4 of 10



Coordinate System: NAD 1983 UTM Zone 17N Foot US Foot US



- 1 MILEPOST
- PROPOSED MAINLINE PIPELINE
- ALTERNATIVE ROUTE
- USGS QUADRANGLE BOUNDARY
- PUBLIC LANDS
- COUNTY BOUNDARY
- MUNICIPAL BOUNDARY
- STATE BOUNDARY



REVISION RECORD			
NO.	REVISION - DESCRIPTION	DATE	MOC#

**TITLE:** NEXUS GAS TRANSMISSION PROJECT  
CORN WESTERN ROUTE ALTERNATIVE - USGS QUAD MAP

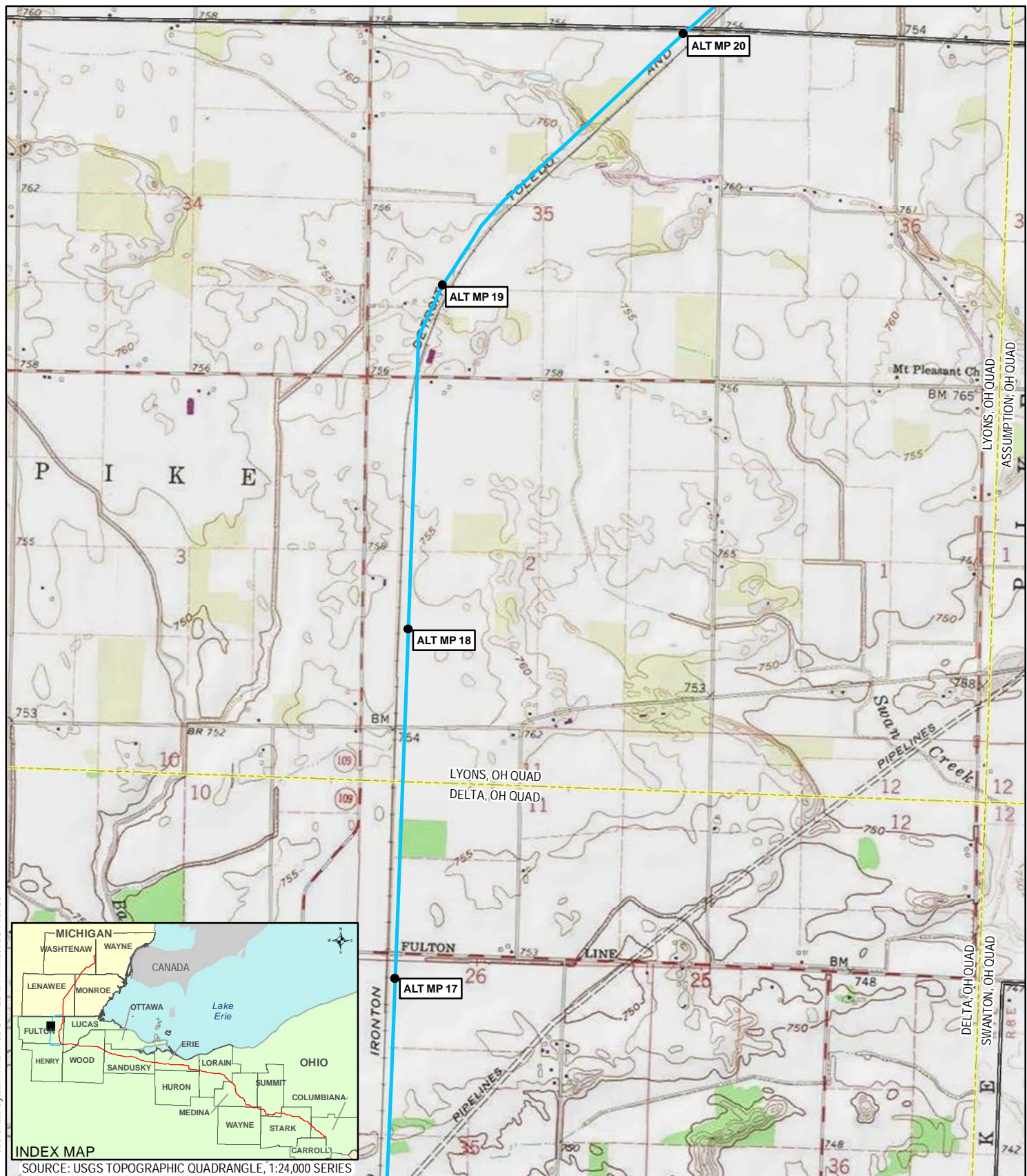
**LOC.:** FULTON COUNTY, OHIO **MOC:**

**CKD. BY:** OI **DRN. BY:** CPA **DATE:** 03/06/2015

**SCALE:** 1" equals 2,000 feet **FIGURE:** 10.5-12 **MAP 5 of 10**







Coordinate System: NAD 1983 UTM Zone 17N Foot US



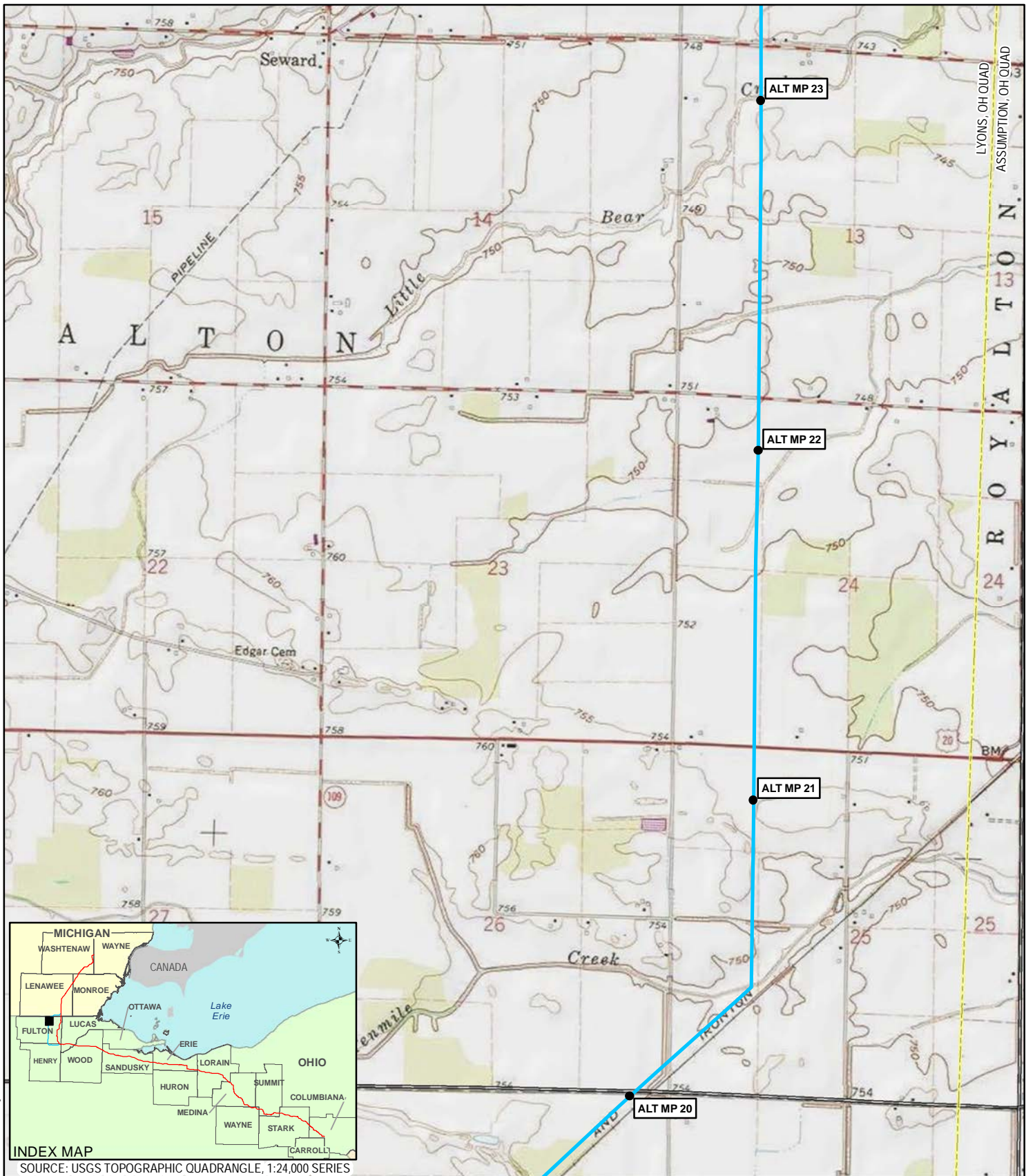
INDEX MAP  
SOURCE: USGS TOPOGRAPHIC QUADRANGLE, 1:24,000 SERIES

- 1 MILEPOST
- PROPOSED MAINLINE PIPELINE
- ALTERNATIVE ROUTE
- USGS QUADRANGLE BOUNDARY
- PUBLIC LANDS
- COUNTY BOUNDARY
- MUNICIPAL BOUNDARY
- STATE BOUNDARY



REVISION RECORD			
NO.	REVISION - DESCRIPTION	DATE	MOC#

TITLE: NEXUS GAS TRANSMISSION PROJECT CORN WESTERN ROUTE ALTERNATIVE - USGS QUAD MAP		
LOC.: FULTON COUNTY, OHIO	MOC:	
CKD. BY: OI	DRN. BY: CPA	DATE: 03/06/2015
SCALE: 1" equals 2,000 feet	FIGURE 10.5-12	MAP 6 of 10



Coordinate System: NAD 1983 UTM Zone 17N Foot US



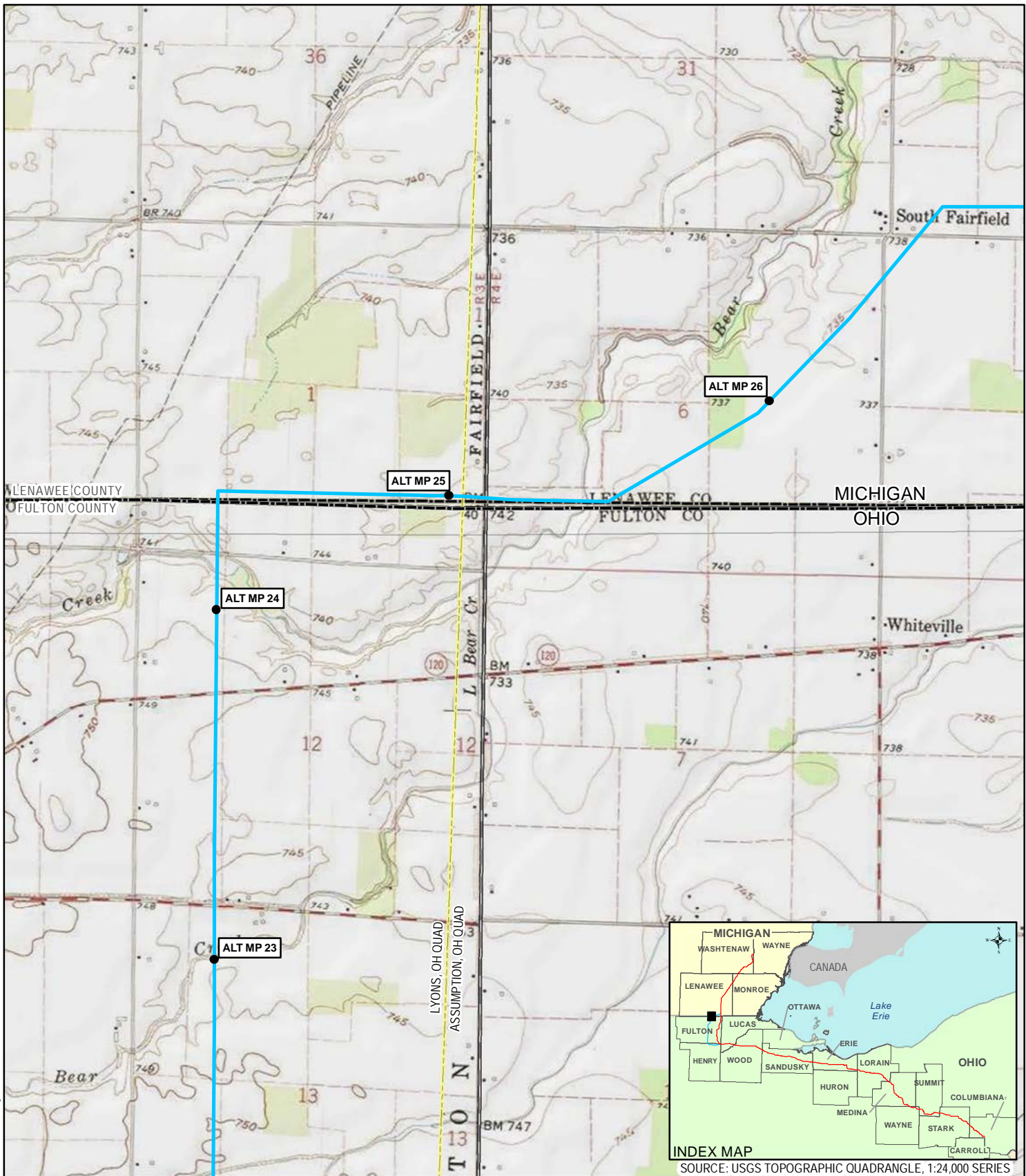
- 1 MILEPOST
- PROPOSED MAINLINE PIPELINE
- ALTERNATIVE ROUTE
- USGS QUADRANGLE BOUNDARY
- PUBLIC LANDS
- COUNTY BOUNDARY
- MUNICIPAL BOUNDARY
- STATE BOUNDARY



REVISION RECORD			
NO.	REVISION - DESCRIPTION	DATE	MOC#

TITLE: NEXUS GAS TRANSMISSION PROJECT CORN WESTERN ROUTE ALTERNATIVE - USGS QUAD MAP		
LOC.: FULTON COUNTY, OHIO	MOC:	
CKD. BY: OI	DRN. BY: CPA	DATE: 03/06/2015
SCALE: 1" equals 2,000 feet	FIGURE 10.5-12	MAP 7 of 10





Coordinate System: NAD 1983 UTM Zone 17N Foot US



- 1 MILEPOST
- PROPOSED MAINLINE PIPELINE
- ALTERNATIVE ROUTE
- USGS QUADRANGLE BOUNDARY
- PUBLIC LANDS
- COUNTY BOUNDARY
- MUNICIPAL BOUNDARY
- STATE BOUNDARY



REVISION RECORD			
NO.	REVISION - DESCRIPTION	DATE	MOC#

TITLE: NEXUS GAS TRANSMISSION PROJECT  
CORN WESTERN ROUTE ALTERNATIVE - USGS QUAD MAP

LOC.: FULTON CO, OHIO; LENAWEE CO, MICHIGAN MOC: \_\_\_\_\_

CKD. BY: OI DRN. BY: CPA DATE: 03/06/2015

SCALE: 1" equals 2,000 feet FIGURE 10.5-12 MAP 8 of 10

**NEXUS**  
GAS TRANSMISSION



Coordinate System: NAD 1983 UTM Zone 17N Foot US



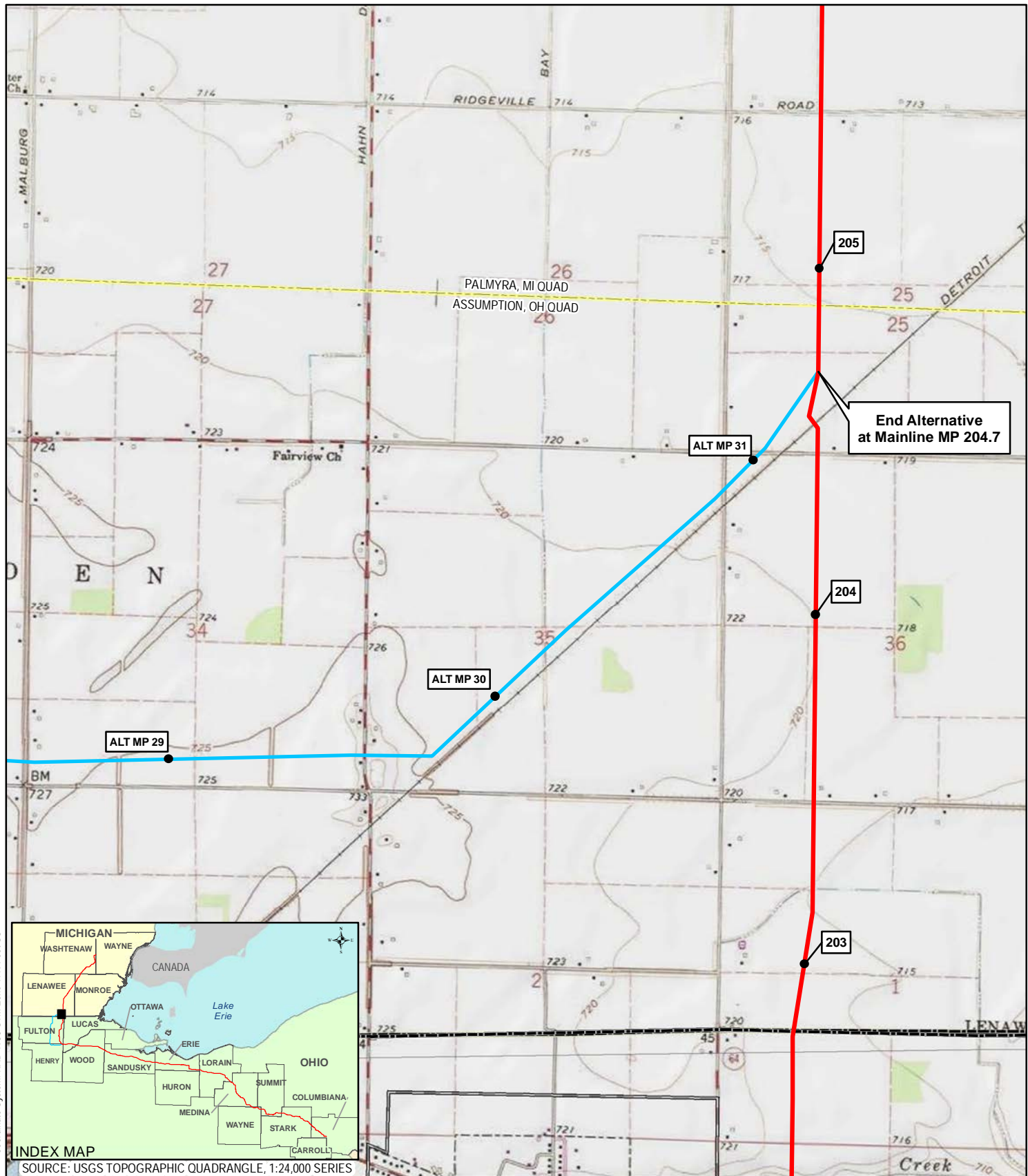
SOURCE: USGS TOPOGRAPHIC QUADRANGLE, 1:24,000 SERIES

- 1 MILEPOST
- PROPOSED MAINLINE PIPELINE
- ALTERNATIVE ROUTE
- USGS QUADRANGLE BOUNDARY
- PUBLIC LANDS
- COUNTY BOUNDARY
- MUNICIPAL BOUNDARY
- STATE BOUNDARY

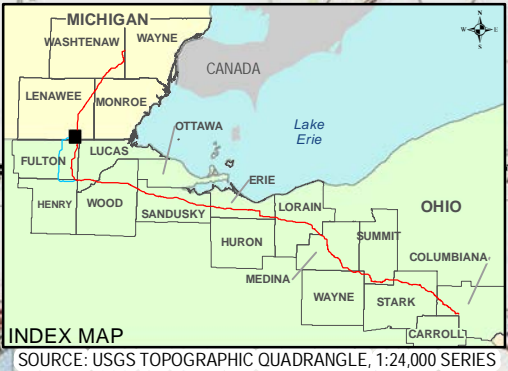


REVISION RECORD			
NO.	REVISION - DESCRIPTION	DATE	MOC#

TITLE: NEXUS GAS TRANSMISSION PROJECT CORN WESTERN ROUTE ALTERNATIVE - USGS QUAD MAP		
LOC.: LENAWEE COUNTY, MICHIGAN		MOC:
CKD. BY: OI	DRN. BY: CPA	DATE: 03/06/2015
SCALE: 1" equals 2,000 feet	FIGURE 10.5-12	MAP 9 of 10



Coordinate System: NAD 1983 UTM Zone 17N Foot US

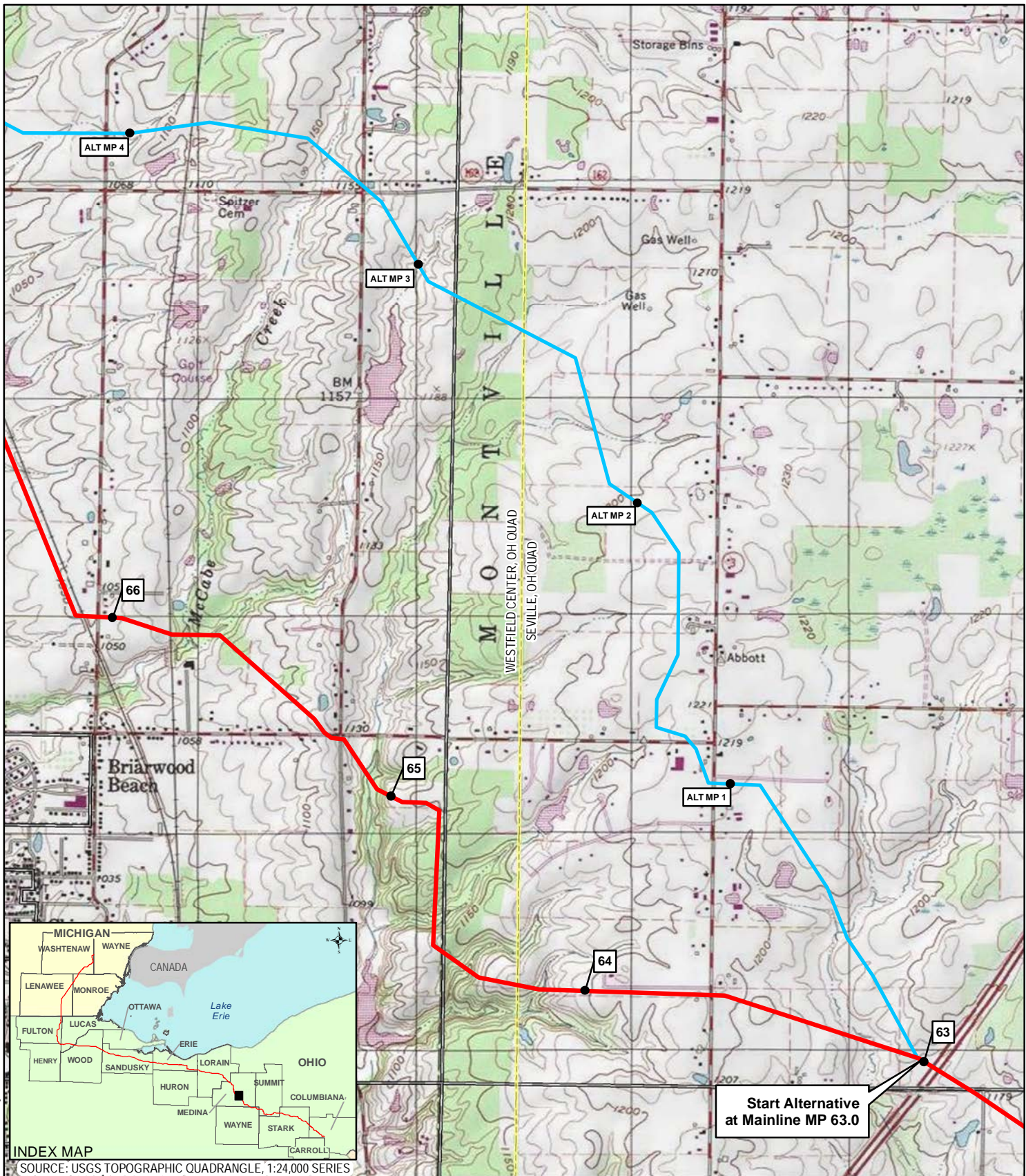


- 1 MILEPOST
- PROPOSED MAINLINE PIPELINE
- ALTERNATIVE ROUTE
- USGS QUADRANGLE BOUNDARY
- PUBLIC LANDS
- COUNTY BOUNDARY
- MUNICIPAL BOUNDARY
- STATE BOUNDARY



REVISION RECORD			
NO.	REVISION - DESCRIPTION	DATE	MOC#

TITLE: NEXUS GAS TRANSMISSION PROJECT CORN WESTERN ROUTE ALTERNATIVE - USGS QUAD MAP		
LOC.: LENAWEE COUNTY, MICHIGAN		MOC:
CKD. BY: OI	DRN. BY: CPA	DATE: 03/06/2015
SCALE: 1" equals 2,000 feet	FIGURE 10.5-12	MAP 10 of 10

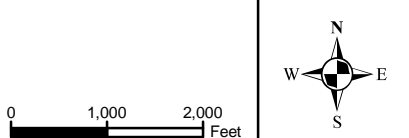


Coordinate System: NAD 1983 UTM Zone 17N Foot US



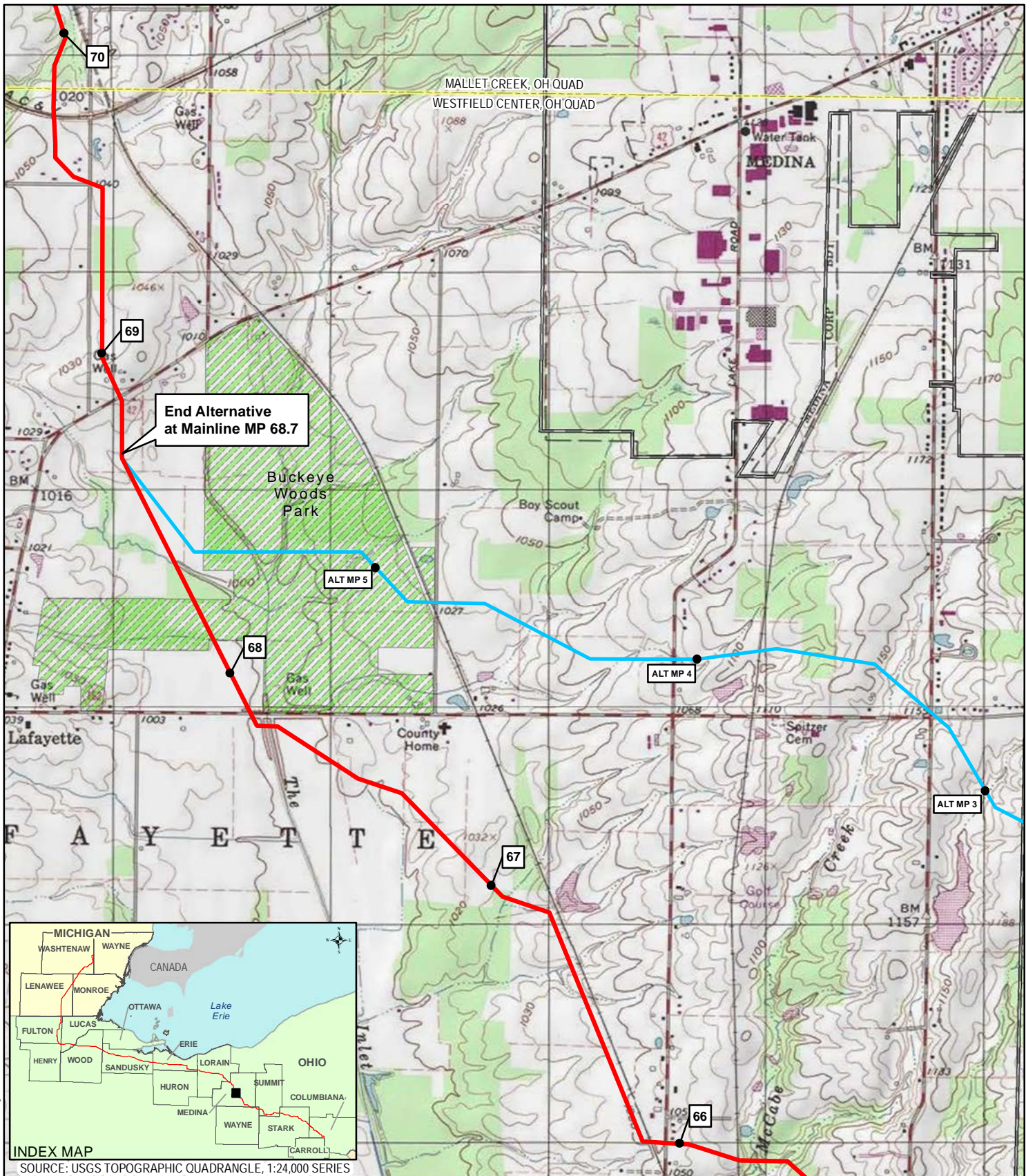
INDEX MAP  
SOURCE: USGS TOPOGRAPHIC QUADRANGLE, 1:24,000 SERIES

- 1 MILEPOST
- PROPOSED MAINLINE PIPELINE
- ALTERNATIVE ROUTE
- USGS QUADRANGLE BOUNDARY
- COUNTY BOUNDARY
- MUNICIPAL BOUNDARY
- PUBLIC LANDS
- STATE BOUNDARY



REVISION RECORD			
NO.	REVISION - DESCRIPTION	DATE	MOC#

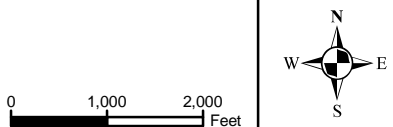
TITLE: NEXUS GAS TRANSMISSION PROJECT CHIPPEWA LAKE AREA REROUTE ALTERNATIVE USGS QUAD MAP		
LOC: MEDINA COUNTY, OHIO	MOC: R2192001-192	
CKD. BY: KM	DRN. BY: CPA	DATE: 03/06/2015
SCALE: 1" equals 2,000 feet	FIGURE 10.5-13	MAP 1 of 2



Coordinate System: NAD 1983 UTM Zone 17N Foot US

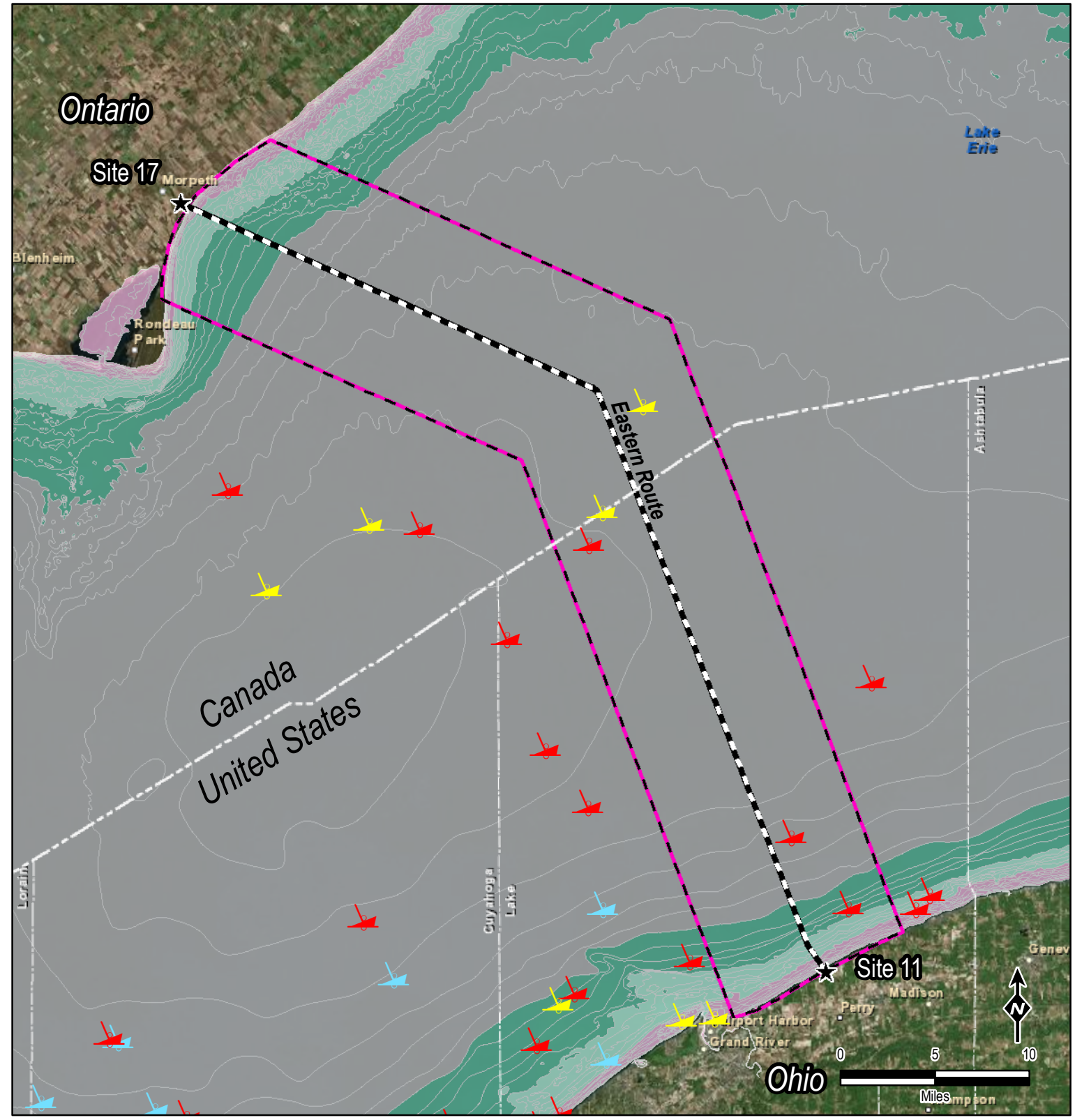


- 1 MILEPOST
- PROPOSED MAINLINE PIPELINE
- ALTERNATIVE ROUTE
- USGS QUADRANGLE BOUNDARY
- PUBLIC LANDS
- COUNTY BOUNDARY
- MUNICIPAL BOUNDARY
- STATE BOUNDARY



REVISION RECORD			
NO.	REVISION - DESCRIPTION	DATE	MOC#

TITLE: NEXUS GAS TRANSMISSION PROJECT CHIPPEWA LAKE AREA REROUTE ALTERNATIVE USGS QUAD MAP		
LOC: MEDINA COUNTY, OHIO	MOC: R2192001-192	
CKD. BY: KM	DRN. BY: CPA	DATE: 03/06/2015
SCALE: 1" equals 2,000 feet	FIGURE 10.5-13	MAP 2 of 2



**Legend**

- ★ Landfall Site
- Eastern Route
- Eastern Environmental Study Corridor
- ⊗ Artificial Reef
- Approximate Wreck
- Confirmed Wreck
- Confirmed Wreck - Seagrant
- Walleys Larval & Juvenile Production Areas
- Adult Walleys Habitat
- Walleys/Perch Habitat
- "Dead Zone" (Bathymetry >55 feet)

Sources: ESRI, SPECTRA, TRC, Ohio Office of Coastal Management

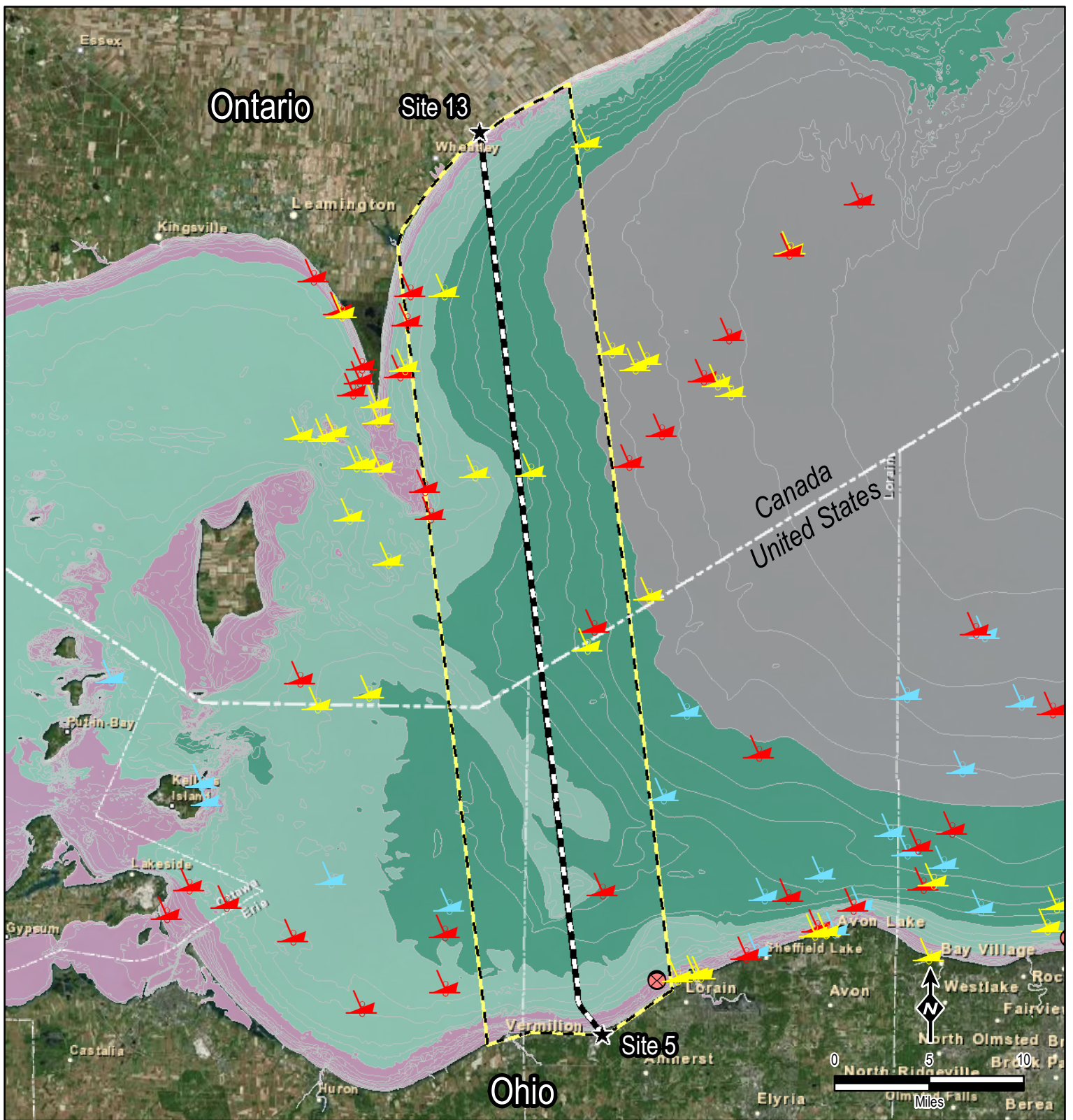
Projection: NAD83, UTM Zone 17N  
US Survey Feet, Grid North.

**Figure 10.5-4**

**Lake Erie East Crossing**

**NEXUS** GAS TRANSMISSION 5/26/2015





**Legend**

- ★ Landfall Site
- Western Route
- ▭ Western Environmental Study Corridor
- ⊗ Artificial Reef
- Approximate Wreck
- Confirmed Wreck
- Confirmed Wreck - Seagrant
- ▭ Walleye Larval & Juvenile Production Areas
- ▭ Adult Walleye Habitat
- ▭ Walleye/Perch Habitat
- ▭ "Dead Zone" (Bathymetry >55 feet)

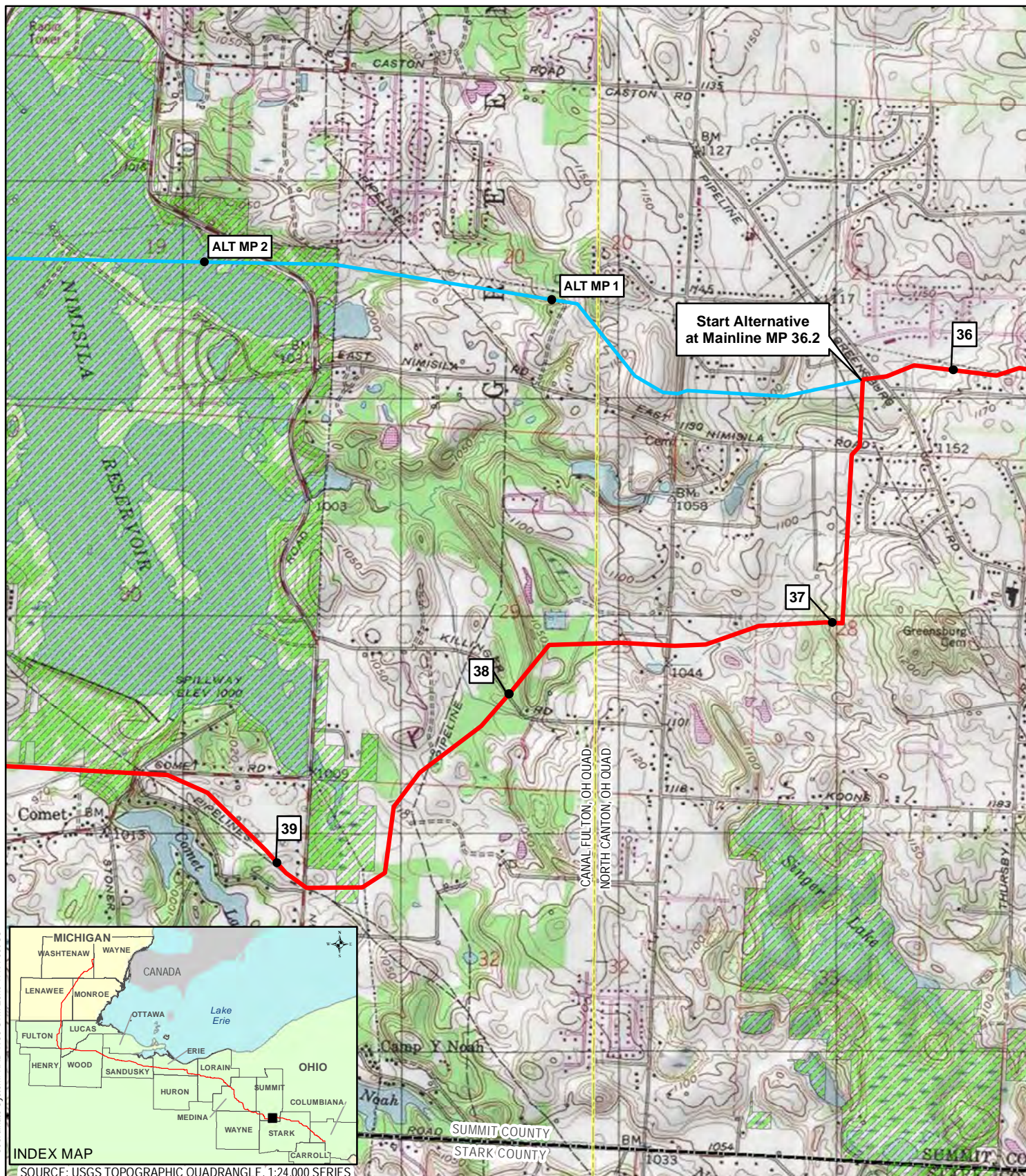
Sources: ESRI, SPECTRA, TRC, Ohio Office of Coastal Management

Projection: NAD83, UTM Zone 17N  
US Survey Feet, Grid North.

**Figure 10.5-5**

**Lake Erie West Crossing**

**NEXUS** 5/26/2015  
GAS TRANSMISSION

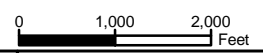


Coordinate System: NAD 1983 UTM Zone 17N Foot US



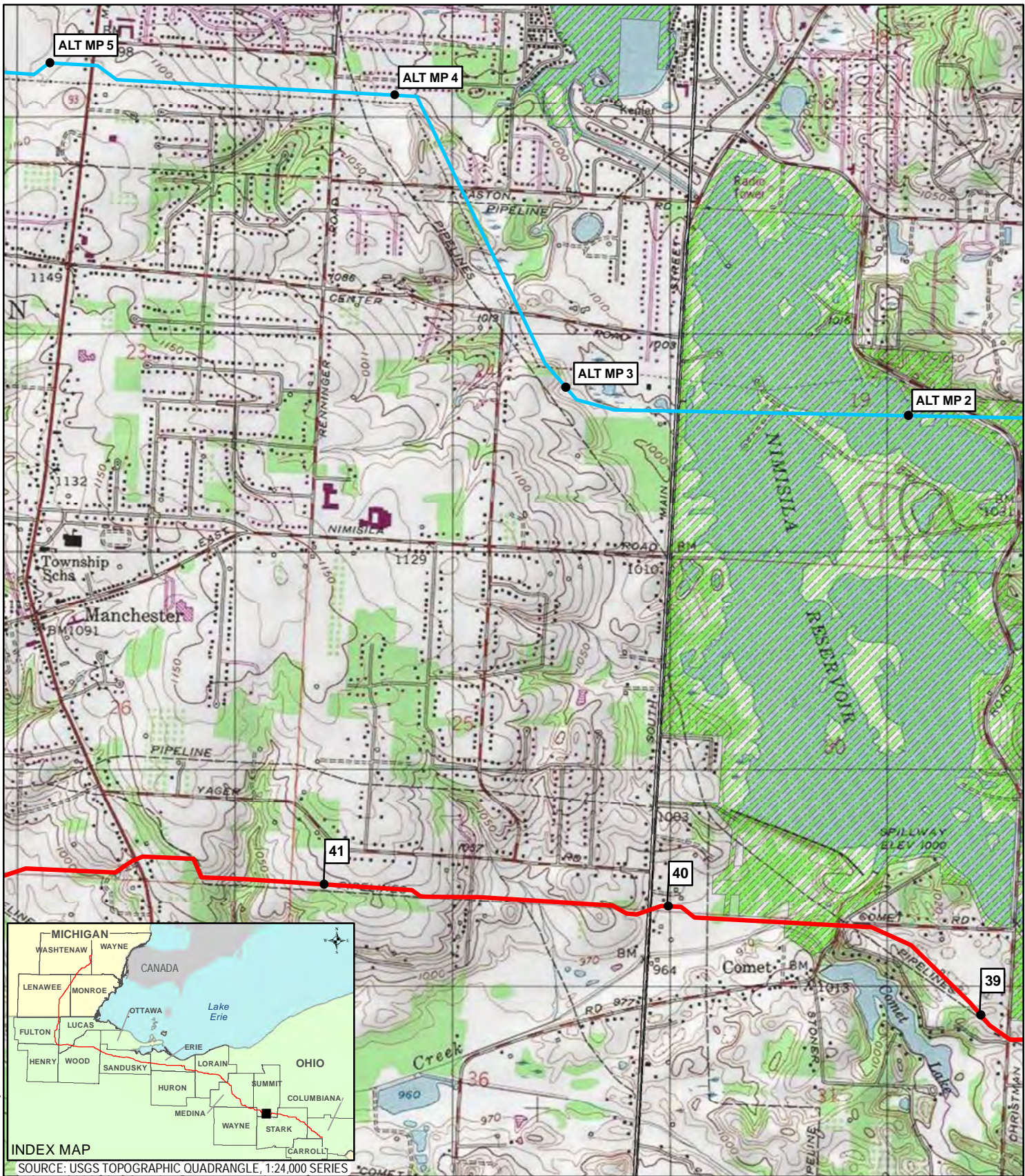
SOURCE: USGS TOPOGRAPHIC QUADRANGLE, 1:24,000 SERIES

- 1 MILEPOST
- PROPOSED MAINLINE PIPELINE
- ALTERNATIVE ROUTE
- USGS QUADRANGLE BOUNDARY
- PUBLIC LANDS
- COUNTY BOUNDARY
- MUNICIPAL BOUNDARY
- STATE BOUNDARY



REVISION RECORD			
NO.	REVISION - DESCRIPTION	DATE	MOC#
1	Prev. filed as Alternative Route at MP 36.2 Jan 2015 Prefiling RR 10	3/6/2015	

TITLE: NEXUS GAS TRANSMISSION PROJECT NIMISILA RESERVOIR ALTERNATIVE USGS QUAD MAP	
LOC: SUMMIT COUNTY, OHIO	MOC:
CKD. BY: OI	DRN. BY: CPA
SCALE: 1" equals 2,000 feet	DATE: 03/06/2015
FIGURE 10.5-6	MAP 1 of 3




Coordinate System: NAD 1983 UTM Zone 17N Foot US



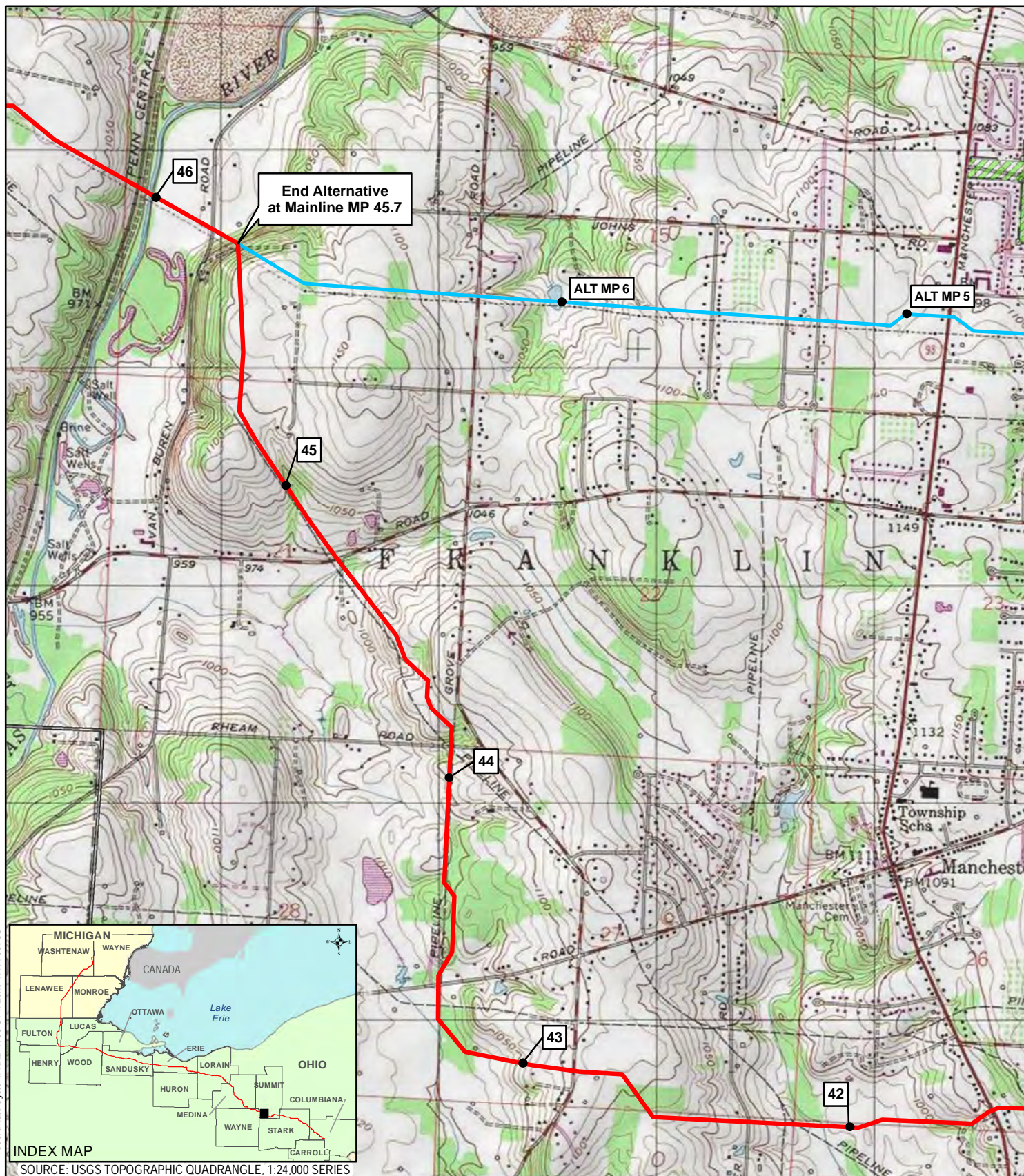
SOURCE: USGS TOPOGRAPHIC QUADRANGLE, 1:24,000 SERIES

- 1 MILEPOST
- PROPOSED MAINLINE PIPELINE
- ALTERNATIVE ROUTE
- USGS QUADRANGLE BOUNDARY
- PUBLIC LANDS
- COUNTY BOUNDARY
- MUNICIPAL BOUNDARY
- STATE BOUNDARY

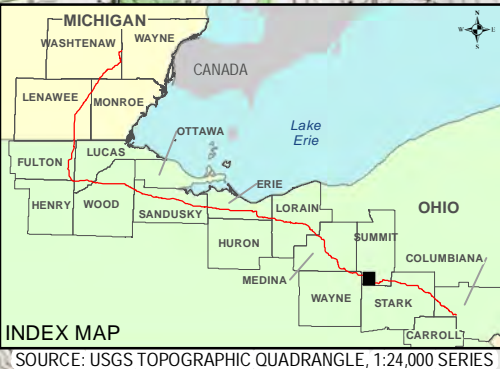


REVISION RECORD			
NO.	REVISION - DESCRIPTION	DATE	MOC#
1	Prev. filed as Alternative Route at MP 36.2 Jan 2015 Prefiling RR 10	3/6/2015	

TITLE: NEXUS GAS TRANSMISSION PROJECT NIMISILA RESERVOIR ALTERNATIVE USGS QUAD MAP		
LOC: SUMMIT COUNTY, OHIO	MOC:	
CKD. BY: OI	DRN. BY: CPA	DATE: 03/06/2015
SCALE: 1" equals 2,000 feet	FIGURE 10.5-6	MAP 2 of 3

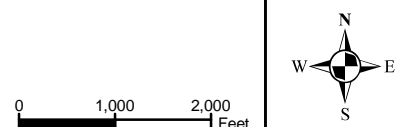


Coordinate System: NAD 1983 UTM Zone 17N Foot US



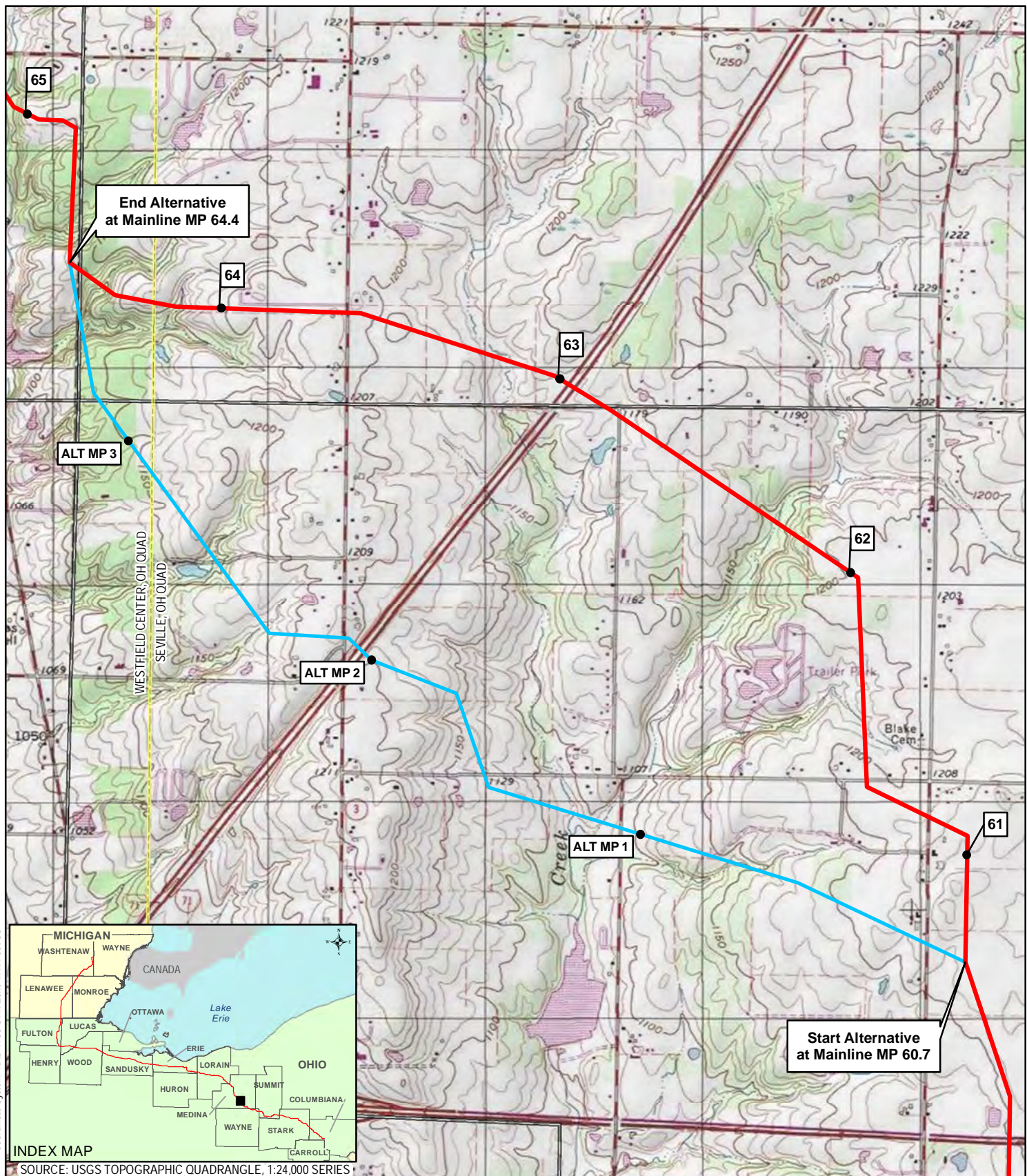
SOURCE: USGS TOPOGRAPHIC QUADRANGLE, 1:24,000 SERIES

- 1 MILEPOST
- PROPOSED MAINLINE PIPELINE
- ALTERNATIVE ROUTE
- USGS QUADRANGLE BOUNDARY
- PUBLIC LANDS
- COUNTY BOUNDARY
- MUNICIPAL BOUNDARY
- STATE BOUNDARY



REVISION RECORD			
NO.	REVISION - DESCRIPTION	DATE	MOC#
1	Prev. filed as Alternative Route at MP 36.2 Jan 2015 Prefiling RR 10	3/6/2015	

TITLE: NEXUS GAS TRANSMISSION PROJECT NIMISILA RESERVOIR ALTERNATIVE USGS QUAD MAP		
LOC: SUMMIT COUNTY, OHIO	MOC:	
CKD. BY: OI	DRN. BY: CPA	DATE: 03/06/2015
SCALE: 1" equals 2,000 feet	FIGURE 10.5-6	MAP 3 of 3




Coordinate System: NAD 1983 UTM Zone 17N Foot US



SOURCE: USGS TOPOGRAPHIC QUADRANGLE, 1:24,000 SERIES

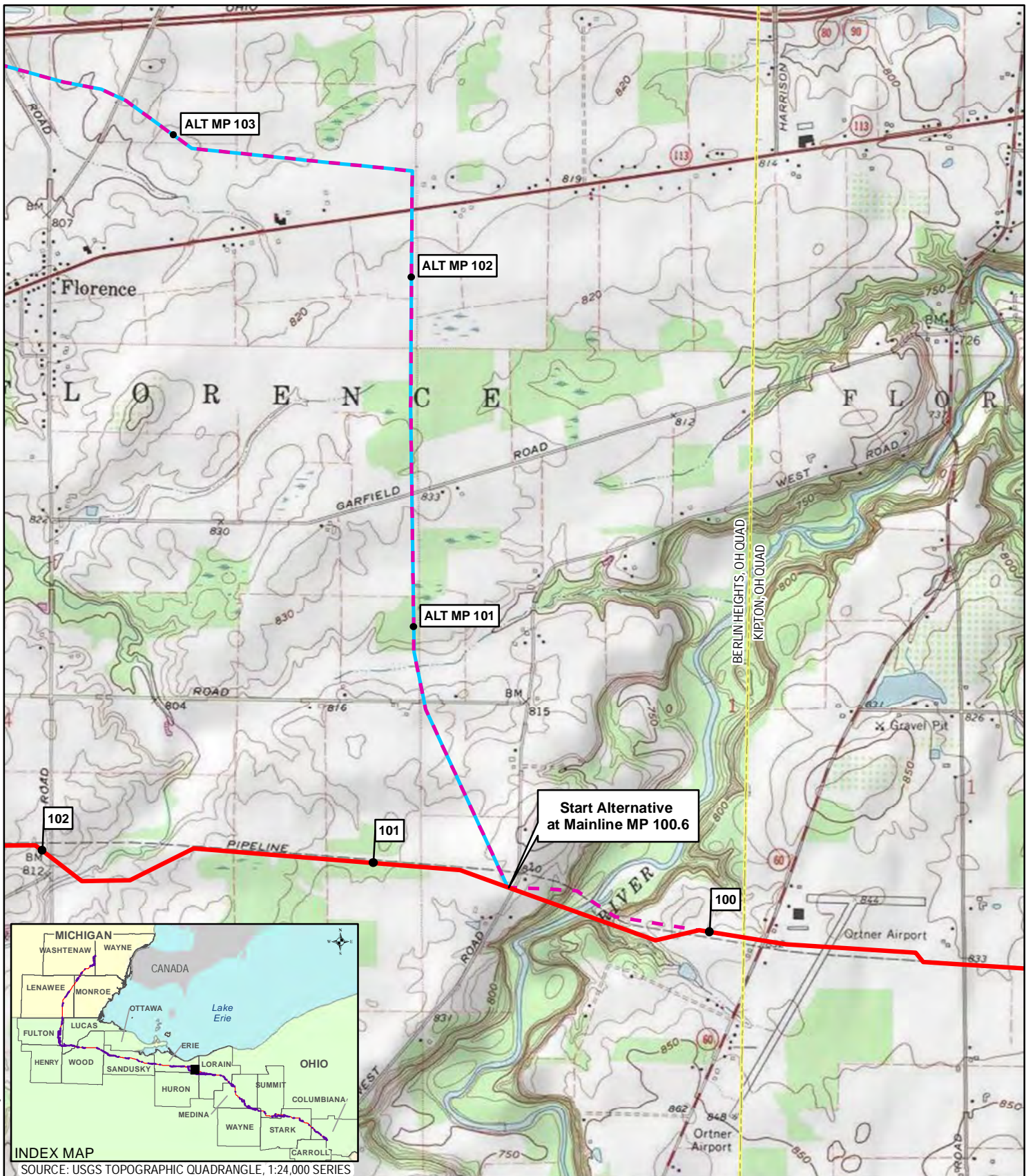
- 1 MILEPOST
- PROPOSED MAINLINE PIPELINE
- ALTERNATIVE ROUTE
- USGS QUADRANGLE BOUNDARY
- COUNTY BOUNDARY
- MUNICIPAL BOUNDARY
- PUBLIC LANDS
- STATE BOUNDARY



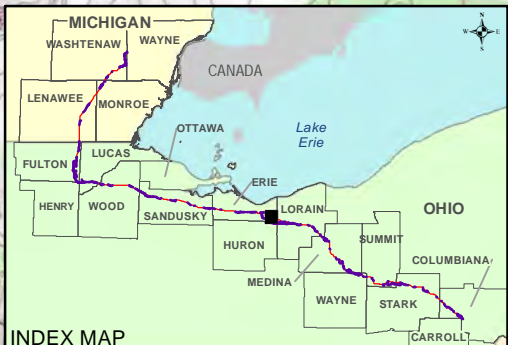
REVISION RECORD			
NO.	REVISION - DESCRIPTION	DATE	MOC#
1	Prev. filed as Alternative Route at MP 60.5 Jan 2015 Prefiling RR 10	3/6/2015	

TITLE: NEXUS GAS TRANSMISSION PROJECT HUBBARD VALLEY PARK ALTERNATIVE USGS QUAD MAP			
LOC: MEDINA COUNTY, OHIO		MOC:	
CKD. BY: OI	DRN. BY: CPA	DATE: 03/06/2015	
SCALE: 1" equals 2,000 feet	FIGURE 10.5-7	MAP 1 of 1	



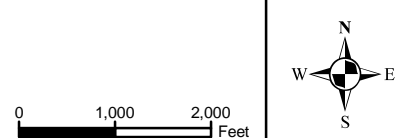


Coordinate System: NAD 1983 UTM Zone 17N Foot US



SOURCE: USGS TOPOGRAPHIC QUADRANGLE, 1:24,000 SERIES

- 1 MILEPOST
- PROPOSED MAINLINE PIPELINE
- - - FORMER MAINLINE PIPELINE FILED 01.23.2015
- ALTERNATIVE ROUTE
- USGS QUADRANGLE BOUNDARY
- PUBLIC LANDS
- COUNTY BOUNDARY
- MUNICIPAL BOUNDARY
- STATE BOUNDARY



REVISION RECORD			
NO.	REVISION - DESCRIPTION	DATE	MOC#
1	Prev. filed as Alternative Route at MP 105.3 Jan 2015 Prefiling RR 10	3/6/2015	

TITLE: NEXUS GAS TRANSMISSION PROJECT EDISON WOODS PRESERVE & APPLE ORCHARD ALTERNATIVE- USGS QUAD MAP		
LOC.: ERIE COUNTY, OHIO	MOC:	
CKD. BY: OI	DRN. BY: CPA	DATE: 03/06/2015
SCALE: 1" equals 2,000 feet	FIGURE 10.5-8	MAP 1 of 3



Coordinate System: NAD 1983 UTM Zone 17N Foot US



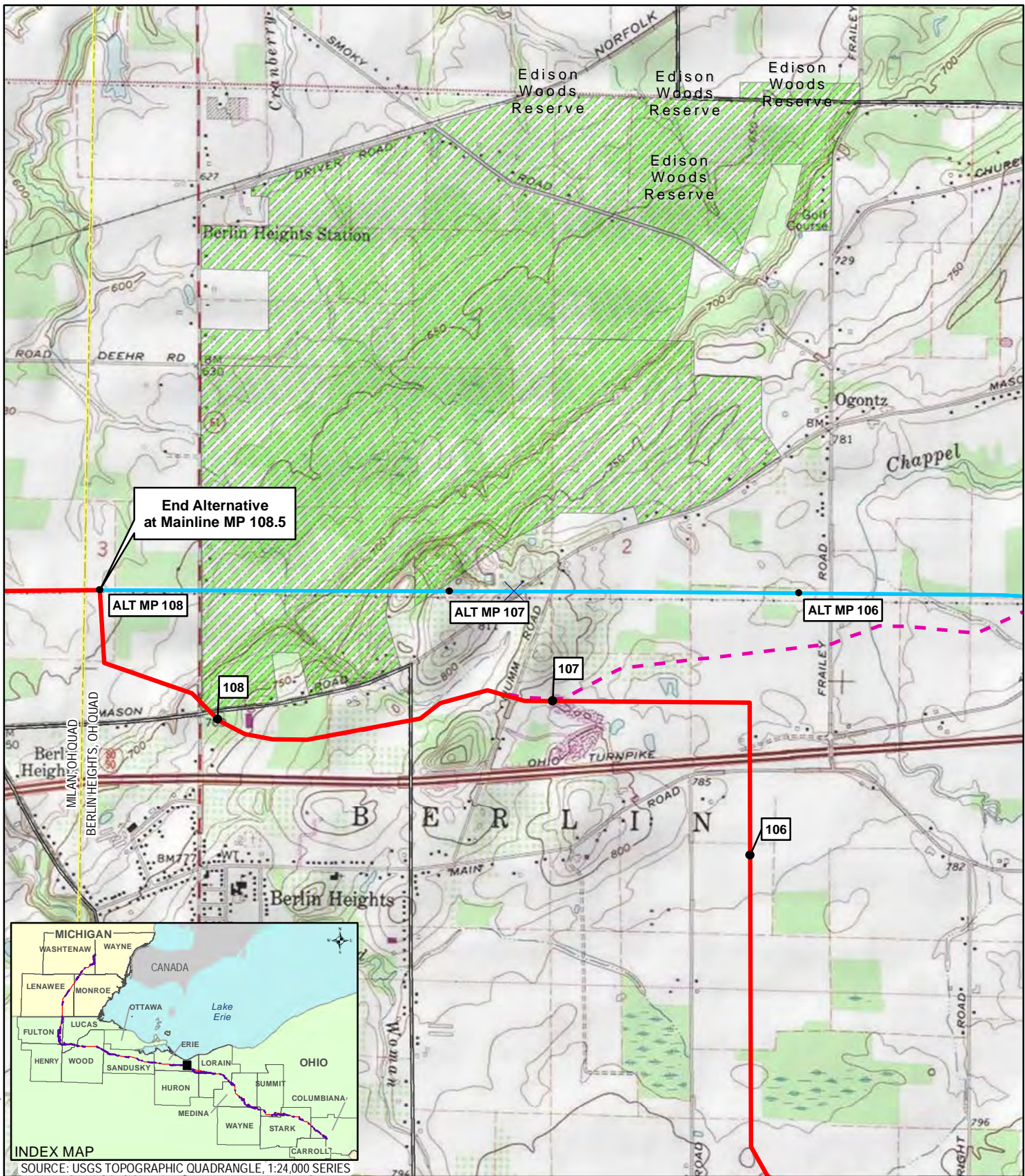
- 1 MILEPOST
- PROPOSED MAINLINE PIPELINE
- ALTERNATIVE ROUTE
- COUNTY BOUNDARY
- MUNICIPAL BOUNDARY
- STATE BOUNDARY
- USGS QUADRANGLE BOUNDARY
- PUBLIC LANDS
- FORMER MAINLINE PIPELINE FILED 01.23.2015



REVISION RECORD			
NO.	REVISION - DESCRIPTION	DATE	MOC#
1	Prev. filed as Alternative Route at MP 105.3 Jan 2015 Prefiling RR 10	3/6/2015	

TITLE: NEXUS GAS TRANSMISSION PROJECT EDISON WOODS PRESERVE & APPLE ORCHARD ALTERNATIVE- USGS QUAD MAP		
LOC.: ERIE COUNTY, OHIO	MOC:	
CKD. BY: OI	DRN. BY: CPA	DATE: 03/06/2015
SCALE: 1" equals 2,000 feet	FIGURE 10.5-8	MAP 2 of 3





Coordinate System: NAD 1983 UTM Zone 17N Foot US



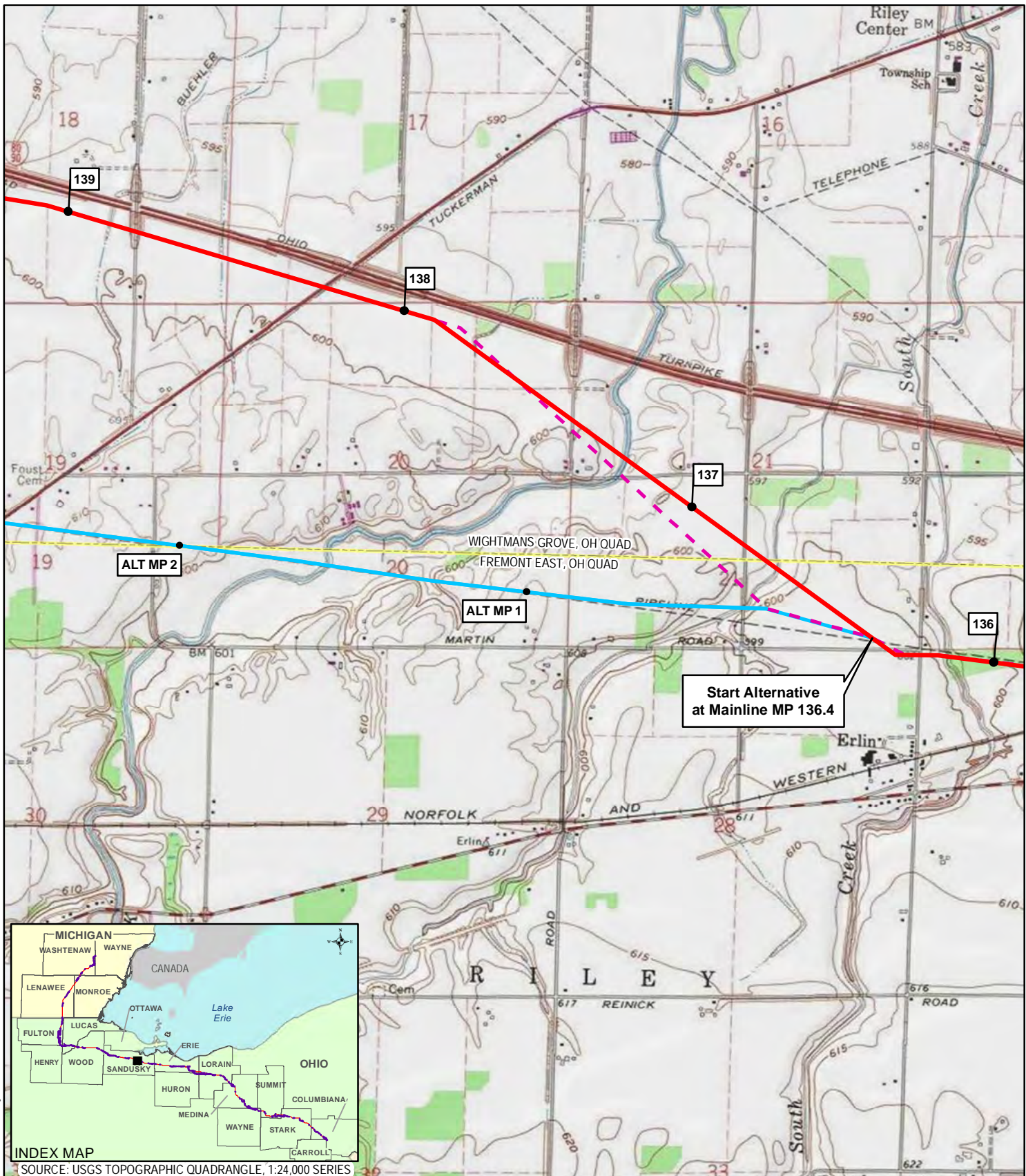
- 1 MILEPOST
- PROPOSED MAINLINE PIPELINE
- ALTERNATIVE ROUTE
- - - FORMER MAINLINE PIPELINE FILED 01.23.2015
- COUNTY BOUNDARY
- MUNICIPAL BOUNDARY
- STATE BOUNDARY
- USGS QUADRANGLE BOUNDARY
- PUBLIC LANDS



REVISION RECORD			
NO.	REVISION - DESCRIPTION	DATE	MOC#
1	Prev. filed as Alternative Route at MP 105.3 Jan 2015 Prefiling RR 10	3/6/2015	

TITLE: NEXUS GAS TRANSMISSION PROJECT EDISON WOODS PRESERVE & APPLE ORCHARD ALTERNATIVE- USGS QUAD MAP		
LOC.: ERIE COUNTY, OHIO	MOC:	
CKD. BY: OI	DRN. BY: CPA	DATE: 03/06/2015
SCALE: 1" equals 2,000 feet	FIGURE 10.5-8	MAP 3 of 3



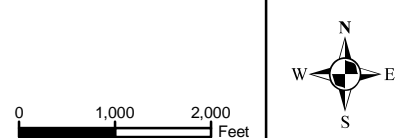


Coordinate System: NAD 1983 UTM Zone 17N Foot US



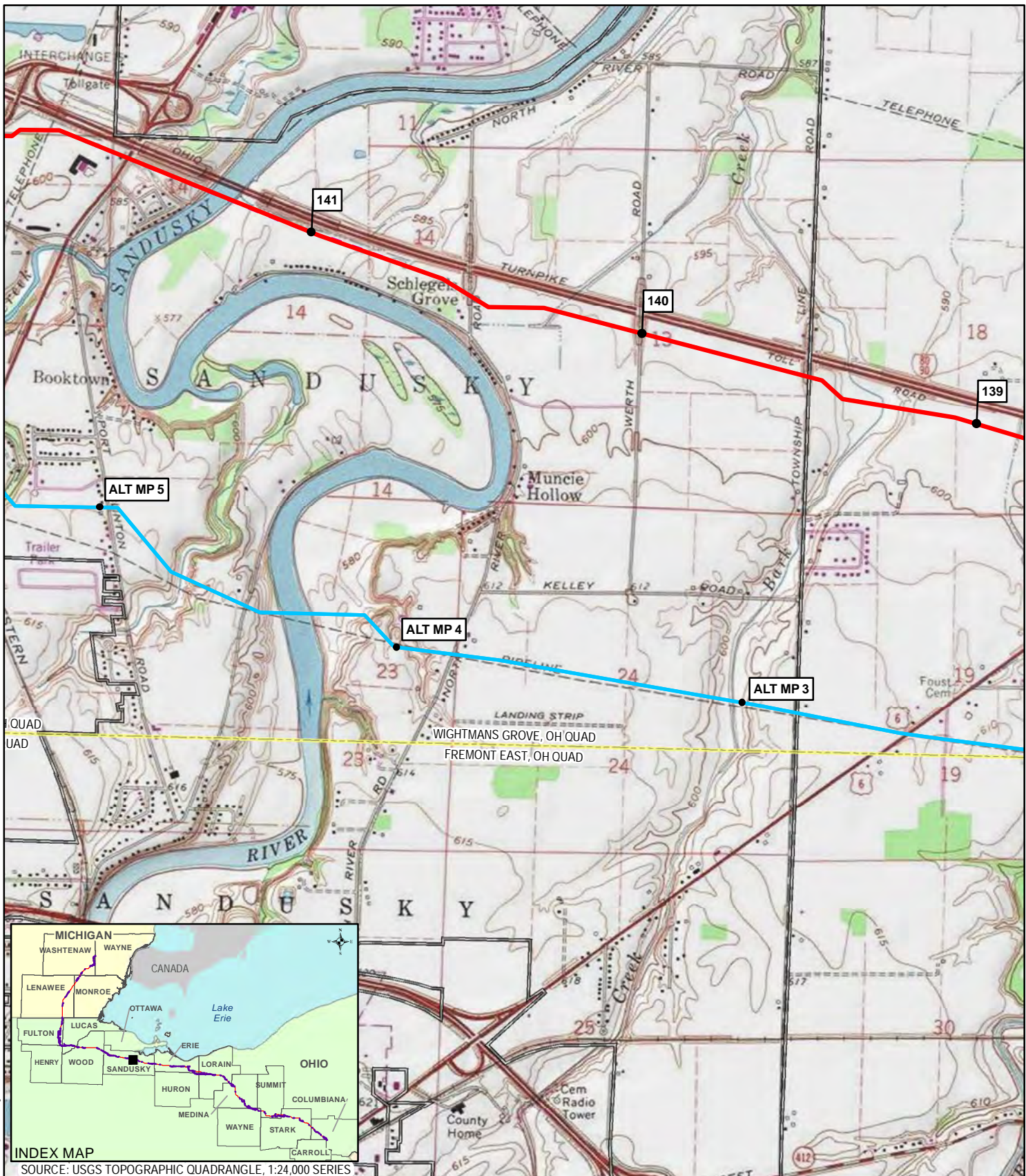
SOURCE: USGS TOPOGRAPHIC QUADRANGLE, 1:24,000 SERIES

- 1 MILEPOST
- PROPOSED MAINLINE PIPELINE
- ALTERNATIVE ROUTE
- FORMER MAINLINE PIPELINE FILED 01.23.2015
- COUNTY BOUNDARY
- MUNICIPAL BOUNDARY
- STATE BOUNDARY
- USGS QUADRANGLE BOUNDARY
- PUBLIC LANDS



REVISION RECORD			
NO.	REVISION - DESCRIPTION	DATE	MOC#
1	Prev. filed as Alternative Route at MP 136.5 Jan 2015 Prefiling RR 10	3/6/2015	

TITLE: NEXUS GAS TRANSMISSION PROJECT BLACK SWAMP LAND CONSERVANCY & SANDUSKY RIVER ALTERNATIVE - USGS QUAD MAP		
LOC.: SANDUSKY COUNTY, OHIO	MOC:	
CKD. BY: OI	DRN. BY: CPA	DATE: 03/06/2015
SCALE: 1" equals 2,000 feet	FIGURE 10.5-9	MAP 1 of 4



Coordinate System: NAD 1983 UTM Zone 17N Foot US



SOURCE: USGS TOPOGRAPHIC QUADRANGLE, 1:24,000 SERIES

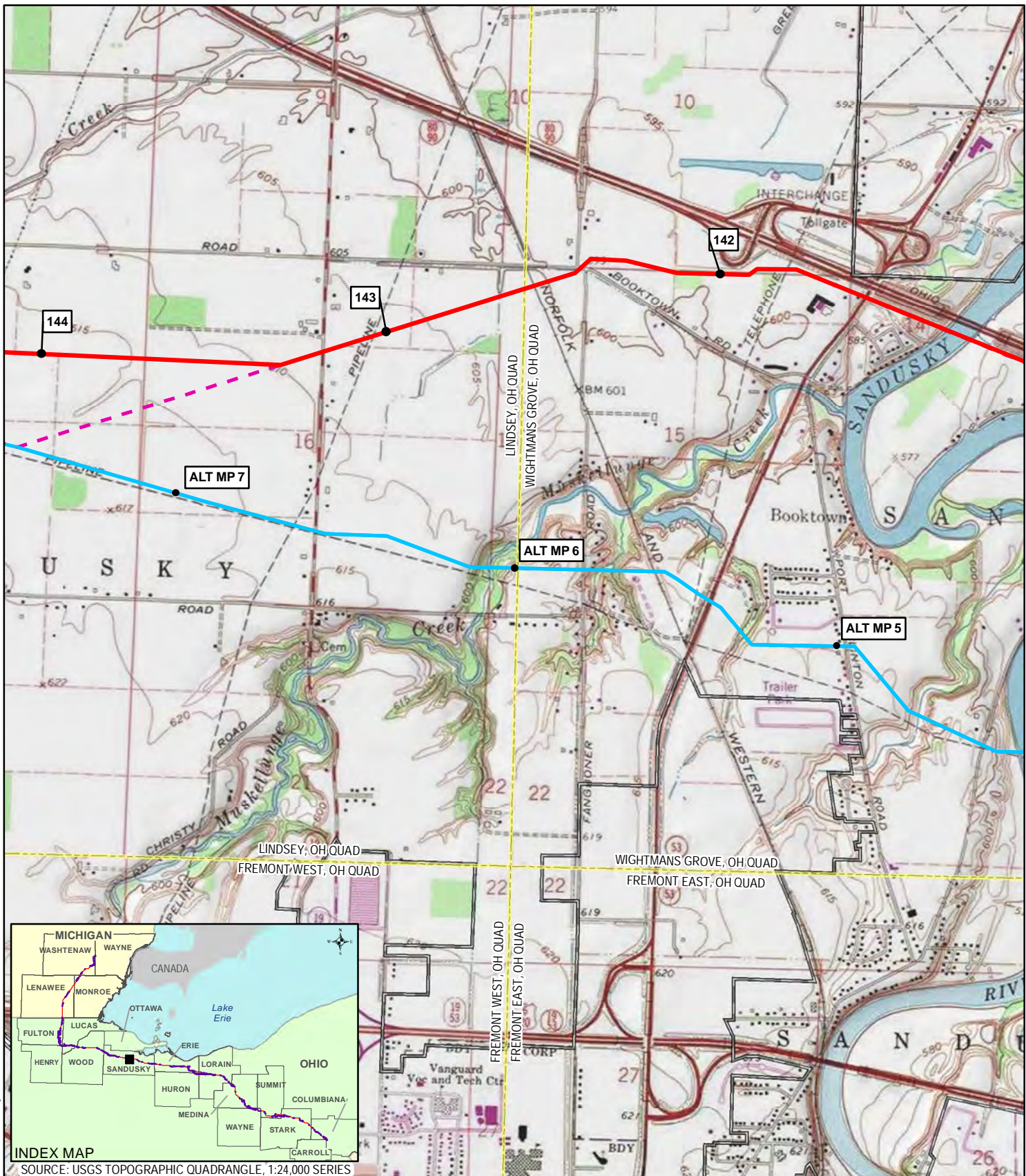
- 1 MILEPOST
- PROPOSED MAINLINE PIPELINE
- ALTERNATIVE ROUTE
- USGS QUADRANGLE BOUNDARY
- FORMER MAINLINE PIPELINE FILED 01.23.2015
- PUBLIC LANDS
- COUNTY BOUNDARY
- MUNICIPAL BOUNDARY
- STATE BOUNDARY



REVISION RECORD			
NO.	REVISION - DESCRIPTION	DATE	MOC#
1	Prev. filed as Alternative Route at MP 136.5 Jan 2015 Prefiling RR 10	3/6/2015	

TITLE: NEXUS GAS TRANSMISSION PROJECT BLACK SWAMP LAND CONSERVANCY & SANDUSKY RIVER ALTERNATIVE - USGS QUAD MAP		
LOC.: SANDUSKY COUNTY, OHIO	MOC:	
CKD. BY: OI	DRN. BY: CPA	DATE: 03/06/2015
SCALE: 1" equals 2,000 feet	FIGURE 10.5-9	MAP 2 of 4



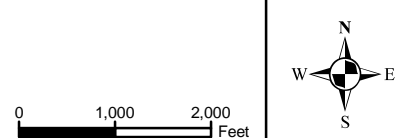


Coordinate System: NAD 1983 UTM Zone 17N Foot US



SOURCE: USGS TOPOGRAPHIC QUADRANGLE, 1:24,000 SERIES

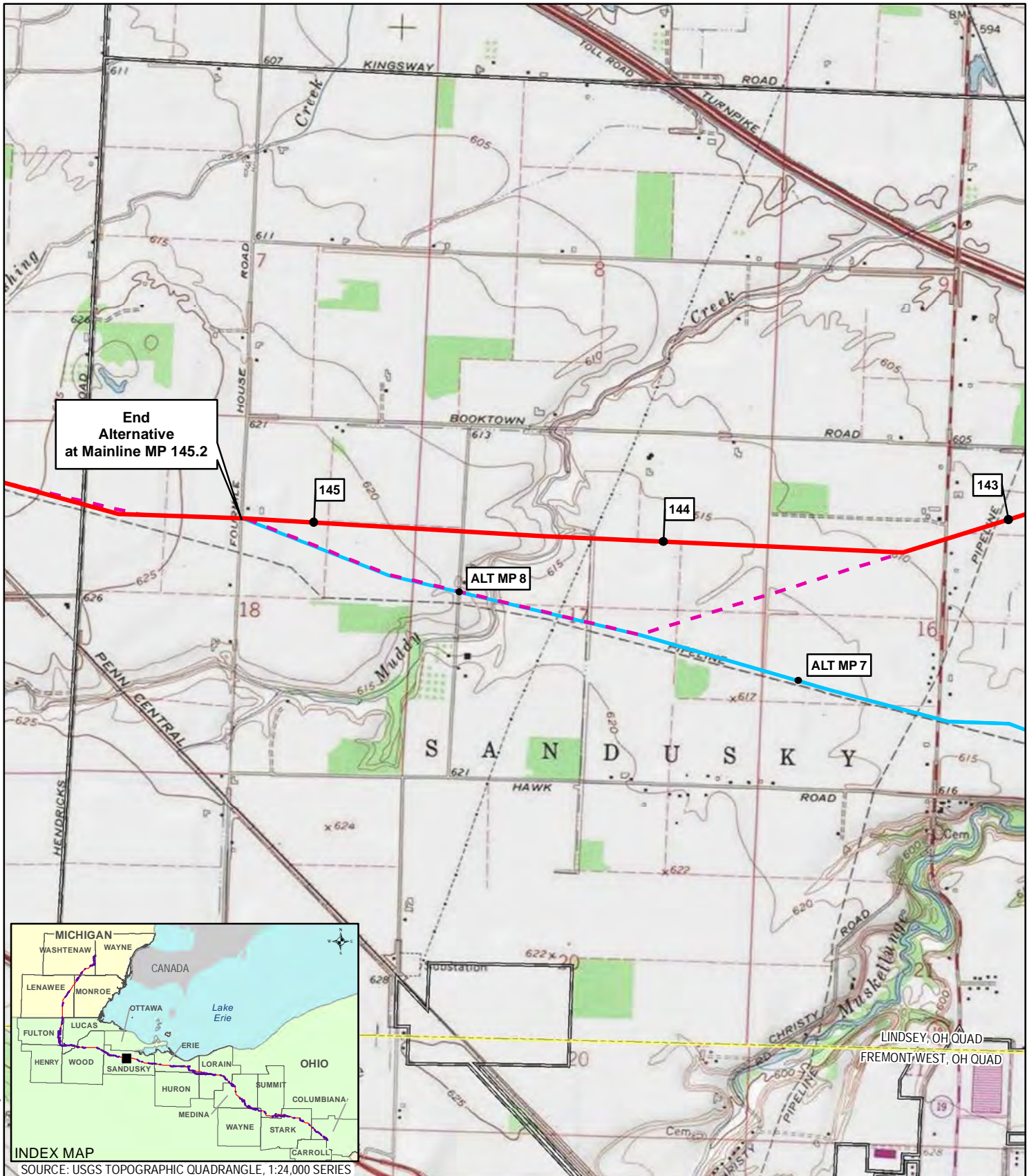
- 1 MILEPOST
- PROPOSED MAINLINE PIPELINE
- ALTERNATIVE ROUTE
- FORMER MAINLINE PIPELINE FILED 01.23.2015
- USGS QUADRANGLE BOUNDARY
- PUBLIC LANDS
- COUNTY BOUNDARY
- MUNICIPAL BOUNDARY
- STATE BOUNDARY



REVISION RECORD			
NO.	REVISION - DESCRIPTION	DATE	MOC#
1	Prev. filed as Alternative Route at MP 136.5 Jan 2015 Prefiling RR 10	3/6/2015	

TITLE: NEXUS GAS TRANSMISSION PROJECT BLACK SWAMP LAND CONSERVANCY & SANDUSKY RIVER ALTERNATIVE - USGS QUAD MAP		
LOC.: SANDUSKY COUNTY, OHIO	MOC:	
CKD. BY: OI	DRN. BY: CPA	DATE: 03/06/2015
SCALE: 1" equals 2,000 feet	FIGURE 10.5-9	MAP 3 of 4



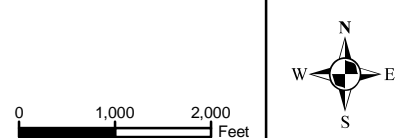


Coordinate System: NAD 1983 UTM Zone 17N Foot US



SOURCE: USGS TOPOGRAPHIC QUADRANGLE, 1:24,000 SERIES

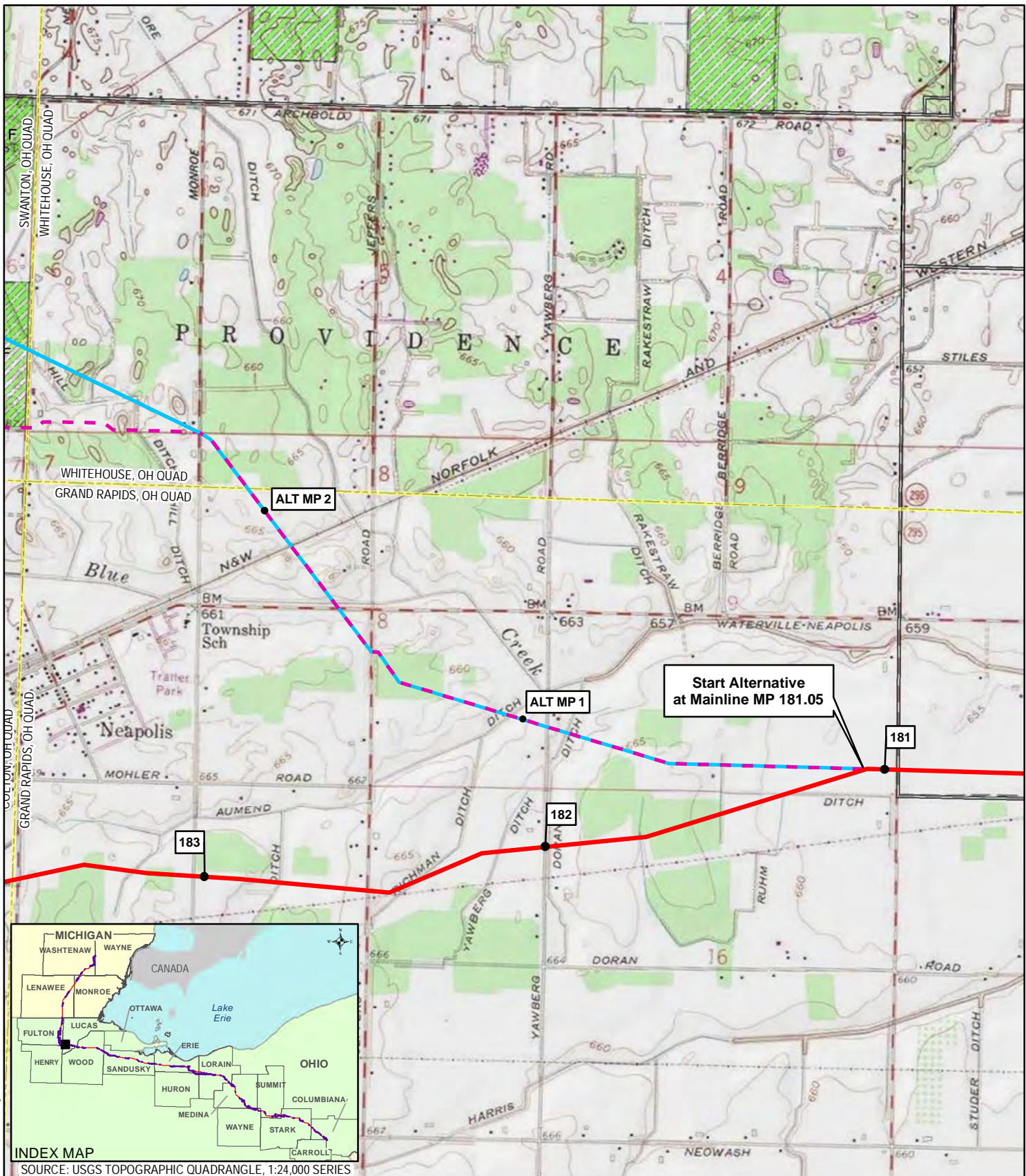
- 1 MILEPOST
- PROPOSED MAINLINE PIPELINE
- - - FORMER MAINLINE PIPELINE FILED 01.23.2015
- ALTERNATIVE ROUTE
- USGS QUADRANGLE BOUNDARY
- PUBLIC LANDS
- COUNTY BOUNDARY
- MUNICIPAL BOUNDARY
- STATE BOUNDARY



REVISION RECORD			
NO.	REVISION - DESCRIPTION	DATE	MOC#
1	Prev. filed as Alternative Route at MP 136.5 Jan 2015 Prefiling RR 10	3/6/2015	

TITLE: NEXUS GAS TRANSMISSION PROJECT BLACK SWAMP LAND CONSERVANCY & SANDUSKY RIVER ALTERNATIVE - USGS QUAD MAP		
LOC.: SANDUSKY COUNTY, OHIO	MOC:	
CKD. BY: OI	DRN. BY: CPA	DATE: 03/06/2015
SCALE: 1" equals 2,000 feet	FIGURE 10.5-9	MAP 4 of 4



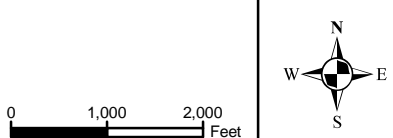


Coordinate System: NAD 1983 UTM Zone 17N Foot US



SOURCE: USGS TOPOGRAPHIC QUADRANGLE, 1:24,000 SERIES

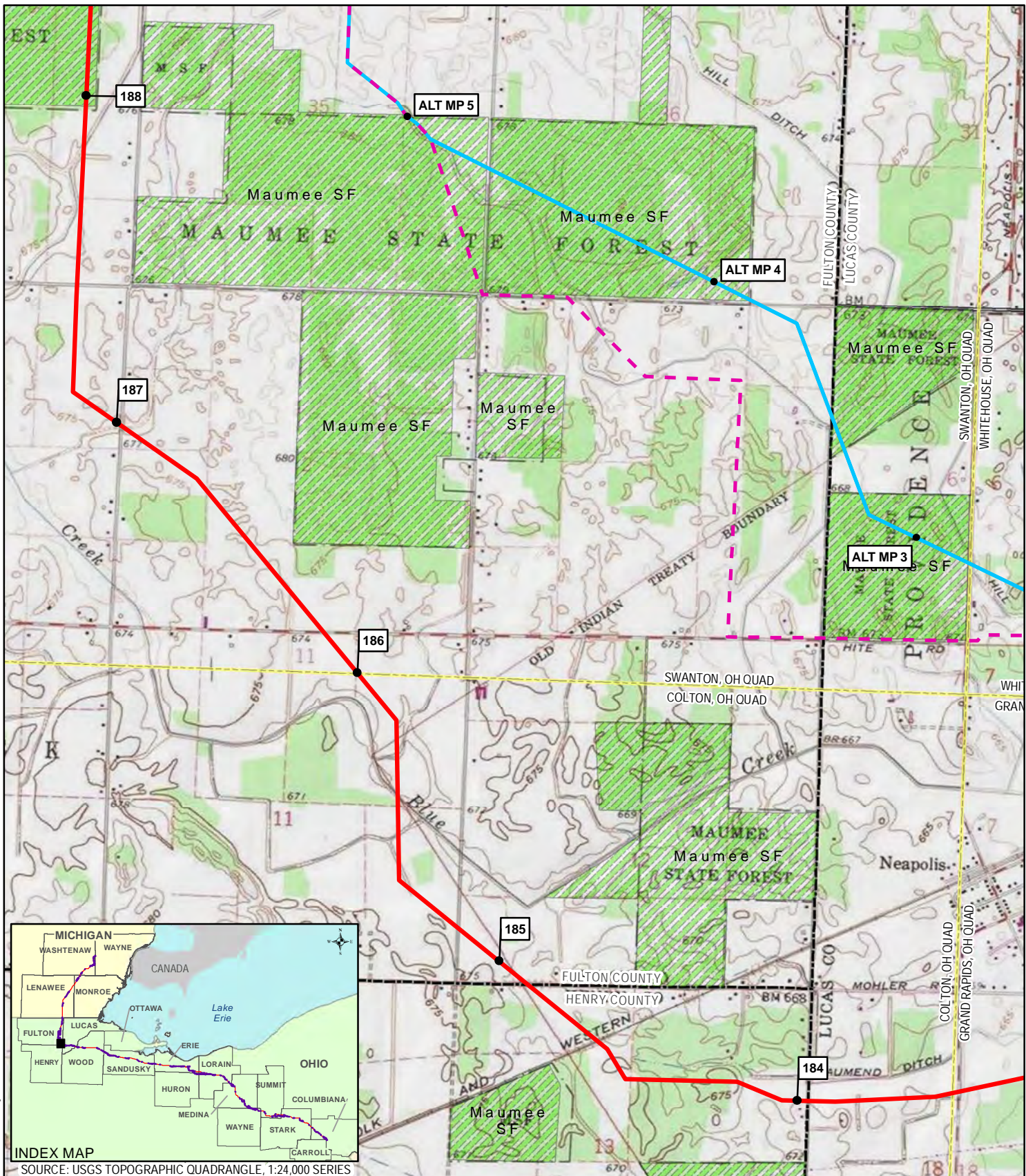
- 1 MILEPOST
- PROPOSED MAINLINE PIPELINE
- ALTERNATIVE ROUTE
- COUNTY BOUNDARY
- MUNICIPAL BOUNDARY
- STATE BOUNDARY
- FORMER MAINLINE PIPELINE FILED 01.23.2015
- USGS QUADRANGLE BOUNDARY
- PUBLIC LANDS



REVISION RECORD			
NO.	REVISION - DESCRIPTION	DATE	MOC#
1	Prev. filed as Alternative Route at MP 182.9 Jan 2015 Prefiling RR 10	3/6/2015	

TITLE: NEXUS GAS TRANSMISSION PROJECT MAUMEE STATE FOREST ALTERNATIVE - USGS QUAD MAP		
LOC.: LUCAS COUNTY, OHIO	MOC:	
CKD. BY: OI	DRN. BY: CPA	DATE: 03/06/2015
SCALE: 1" equals 2,000 feet	FIGURE 10.5-10	MAP 1 of 5



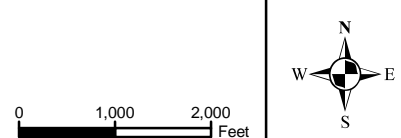


Coordinate System: NAD 1983 UTM Zone 17N Foot US



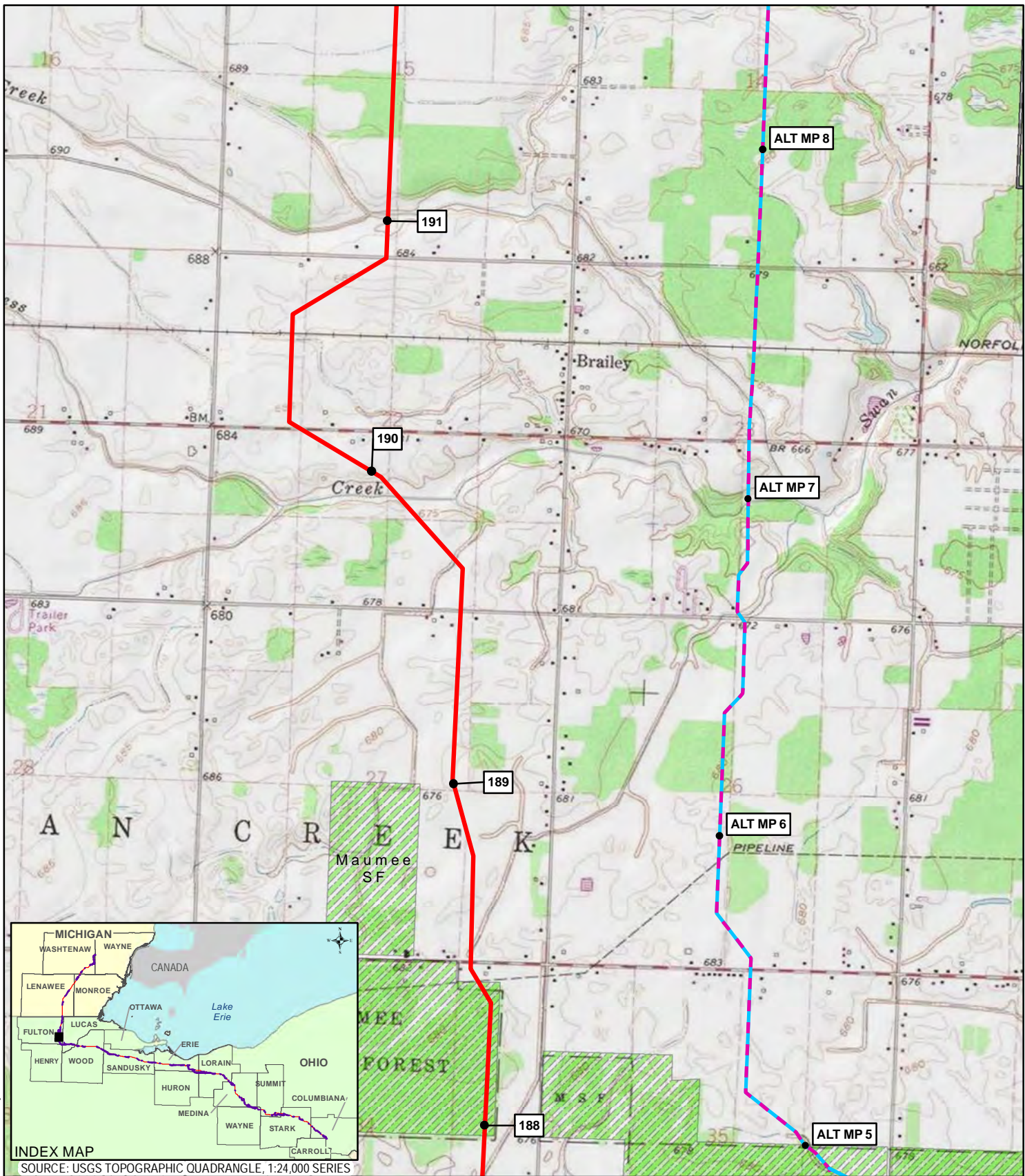
SOURCE: USGS TOPOGRAPHIC QUADRANGLE, 1:24,000 SERIES

- 1 MILEPOST
- PROPOSED MAINLINE PIPELINE
- - - FORMER MAINLINE PIPELINE FILED 01.23.2015
- ALTERNATIVE ROUTE
- USGS QUADRANGLE BOUNDARY
- PUBLIC LANDS
- COUNTY BOUNDARY
- MUNICIPAL BOUNDARY
- STATE BOUNDARY



REVISION RECORD			
NO.	REVISION - DESCRIPTION	DATE	MOC#
1	Prev. filed as Alternative Route at MP 182.9 Jan 2015 Prefiling RR 10	3/6/2015	

TITLE: NEXUS GAS TRANSMISSION PROJECT MAUMEE STATE FOREST ALTERNATIVE - USGS QUAD MAP		
LOC.: LUCAS COUNTY; FULTON COUNTY, OHIO	MOC:	
CKD. BY: OI	DRN. BY: CPA	DATE: 03/06/2015
SCALE: 1" equals 2,000 feet	FIGURE 10.5-10	MAP 2 of 5



Coordinate System: NAD 1983 UTM Zone 17N Foot US

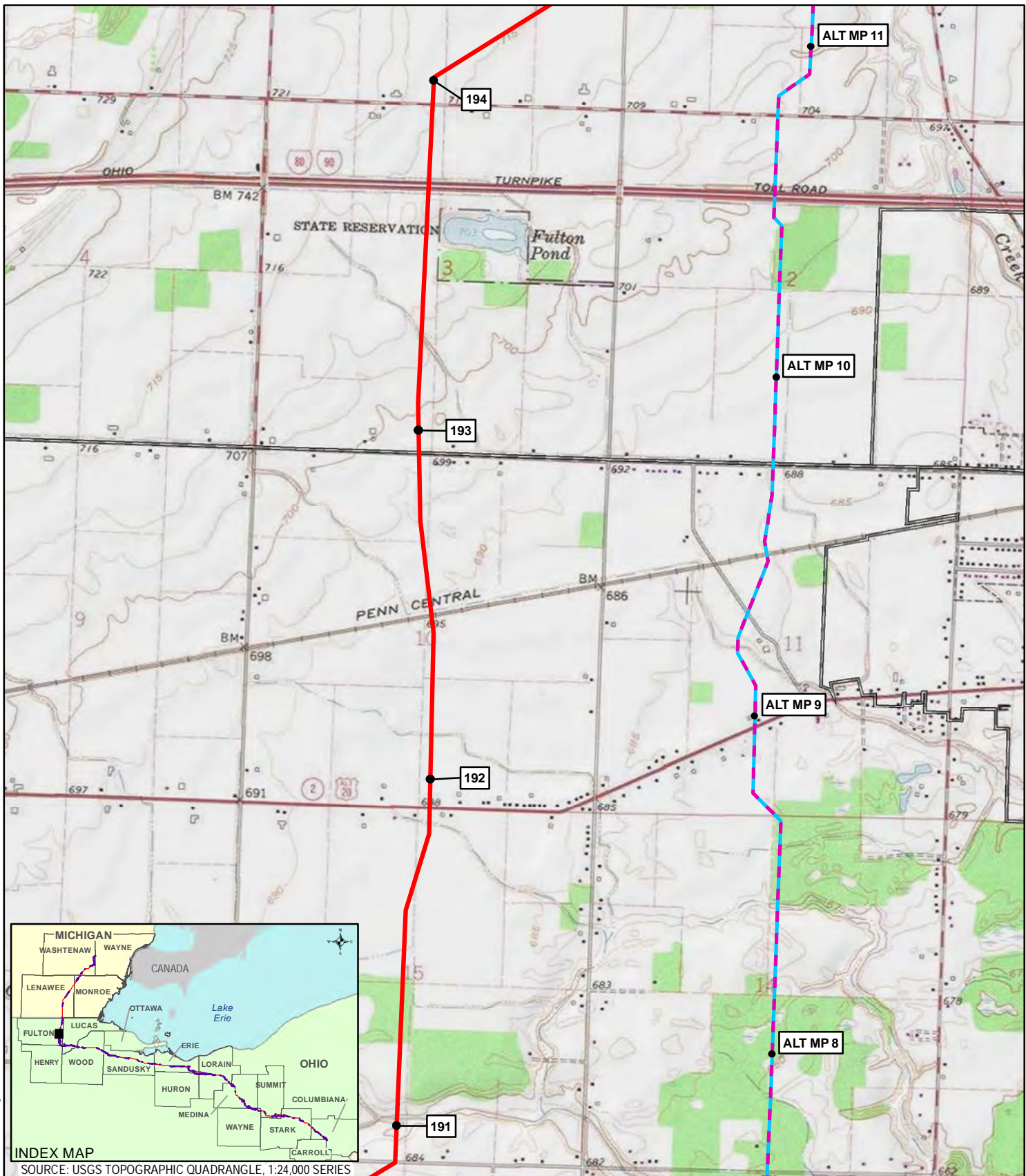


- 1 MILEPOST
- PROPOSED MAINLINE PIPELINE
- FORMER MAINLINE PIPELINE FILED 01.23.2015
- ALTERNATIVE ROUTE
- USGS QUADRANGLE BOUNDARY
- PUBLIC LANDS
- COUNTY BOUNDARY
- MUNICIPAL BOUNDARY
- STATE BOUNDARY



REVISION RECORD			
NO.	REVISION - DESCRIPTION	DATE	MOC#
1	Prev. filed as Alternative Route at MP 182.9 Jan 2015 Prefiling RR 10	3/6/2015	

TITLE: NEXUS GAS TRANSMISSION PROJECT MAUMEE STATE FOREST ALTERNATIVE - USGS QUAD MAP		
LOC.: FULTON COUNTY, OHIO	MOC:	
CKD. BY: OI	DRN. BY: CPA	DATE: 03/06/2015
SCALE: 1" equals 2,000 feet	FIGURE 10.5-10	MAP 3 of 5

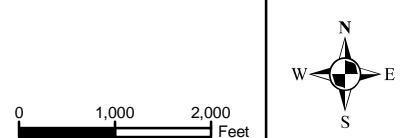


Coordinate System: NAD 1983 UTM Zone 17N Foot US



SOURCE: USGS TOPOGRAPHIC QUADRANGLE, 1:24,000 SERIES

- 1 MILEPOST
- PROPOSED MAINLINE PIPELINE
- FORMER MAINLINE PIPELINE FILED 01.23.2015
- ALTERNATIVE ROUTE
- USGS QUADRANGLE BOUNDARY
- PUBLIC LANDS
- COUNTY BOUNDARY
- MUNICIPAL BOUNDARY
- STATE BOUNDARY



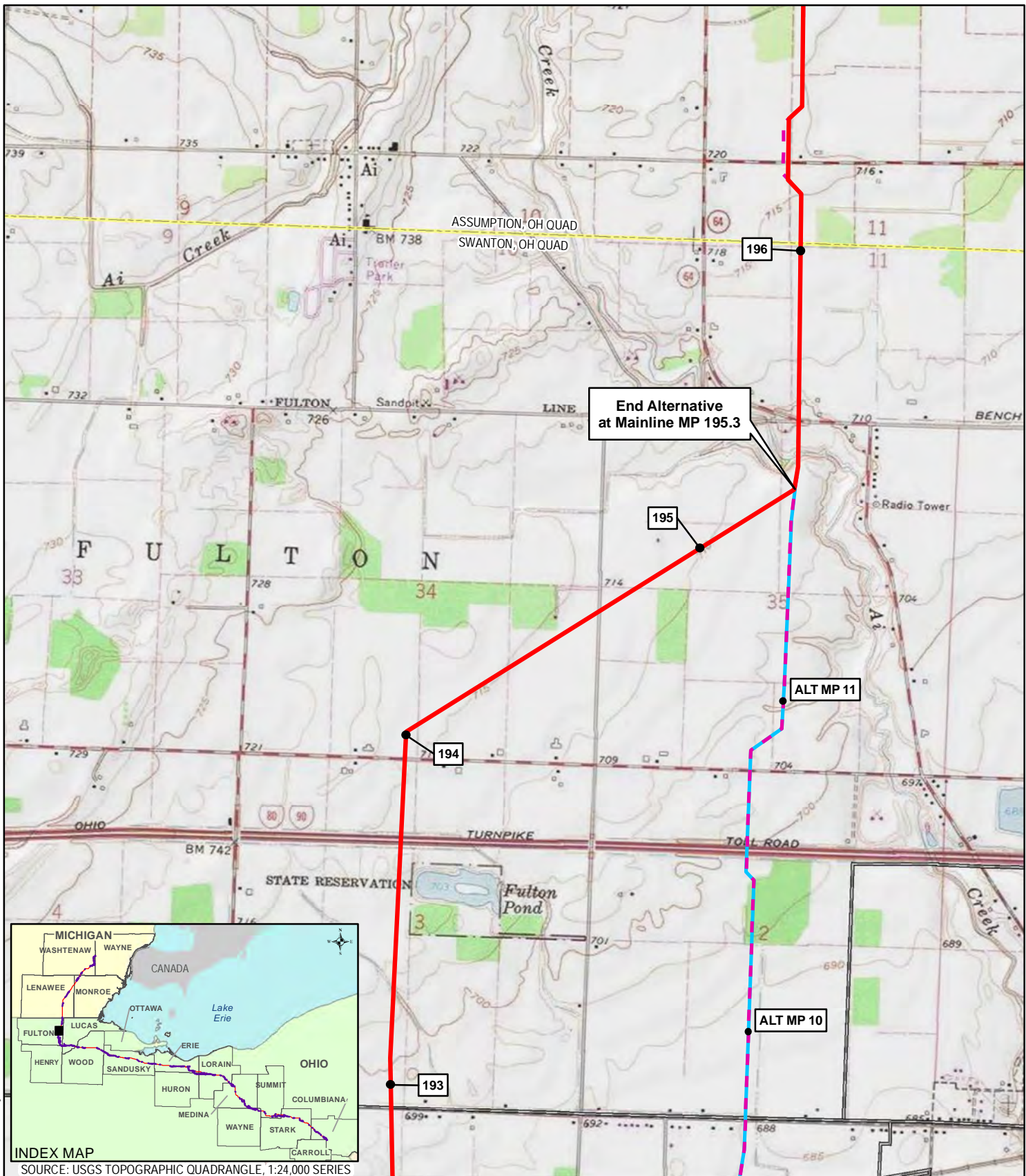
REVISION RECORD			
NO.	REVISION - DESCRIPTION	DATE	MOC#
1	Prev. filed as Alternative Route at MP 182.9 Jan 2015 Prefiling RR 10	3/6/2015	

TITLE: NEXUS GAS TRANSMISSION PROJECT MAUMEE STATE FOREST ALTERNATIVE - USGS QUAD MAP		
LOC.: FULTON COUNTY, OHIO	MOC:	
CKD. BY: OI	DRN. BY: CPA	DATE: 03/06/2015
SCALE: 1" equals 2,000 feet	FIGURE 10.5-10	MAP 4 of 5



I.G.





Coordinate System: NAD 1983 UTM Zone 17N Foot US



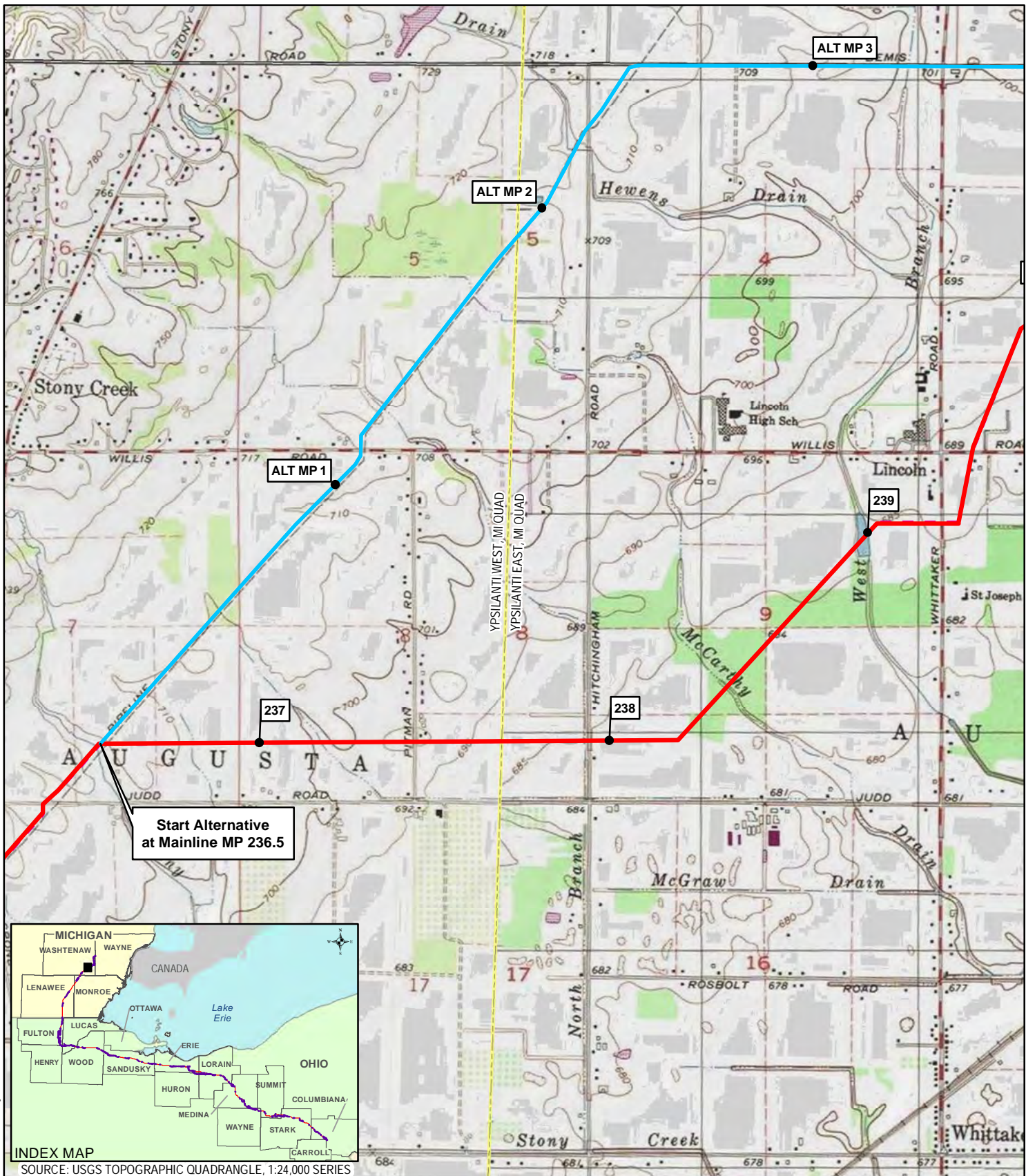
- 1 MILEPOST
- PROPOSED MAINLINE PIPELINE
- ALTERNATIVE ROUTE
- COUNTY BOUNDARY
- MUNICIPAL BOUNDARY
- STATE BOUNDARY
- USGS QUADRANGLE BOUNDARY
- PUBLIC LANDS



REVISION RECORD			
NO.	REVISION - DESCRIPTION	DATE	MOC#
1	Prev. filed as Alternative Route at MP 182.9 Jan 2015 Prefiling RR 10	3/6/2015	

TITLE: NEXUS GAS TRANSMISSION PROJECT MAUMEE STATE FOREST ALTERNATIVE - USGS QUAD MAP		
LOC.: FULTON COUNTY, OHIO	MOC:	
CKD. BY: OI	DRN. BY: CPA	DATE: 03/06/2015
SCALE: 1" equals 2,000 feet	FIGURE 10.5-10	MAP 5 of 5





Coordinate System: NAD 1983 UTM Zone 17N Foot US



SOURCE: USGS TOPOGRAPHIC QUADRANGLE, 1:24,000 SERIES

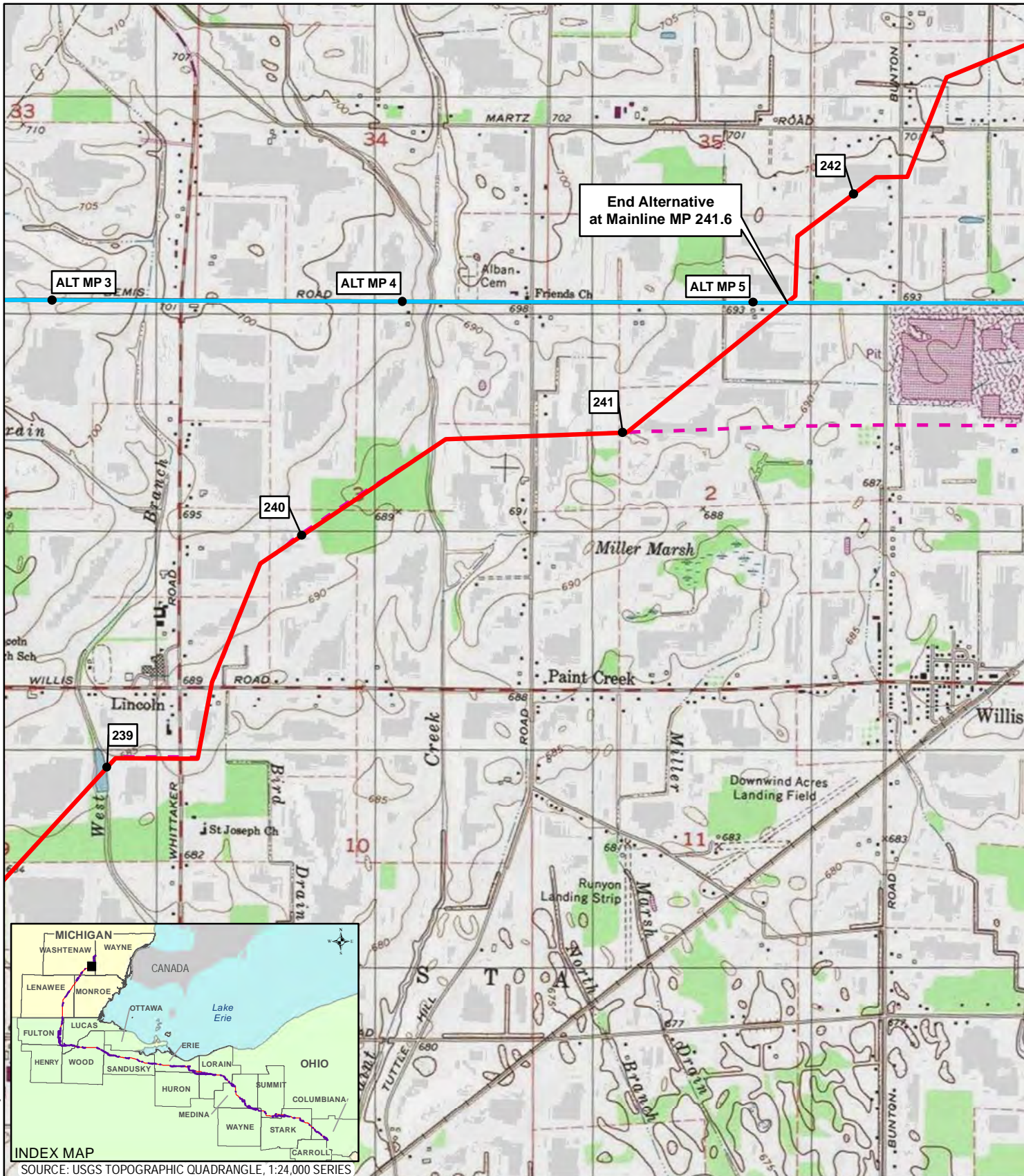
- 1 MILEPOST
- PROPOSED MAINLINE PIPELINE
- ALTERNATIVE ROUTE
- FORMER MAINLINE PIPELINE FILED 01.23.2015
- USGS QUADRANGLE BOUNDARY
- PUBLIC LANDS
- COUNTY BOUNDARY
- MUNICIPAL BOUNDARY
- STATE BOUNDARY



REVISION RECORD			
NO.	REVISION - DESCRIPTION	DATE	MOC#
1	Prev. filed as Alternative Route at MP 234.1 Jan 2015 Prefiling RR 10	3/6/2015	

TITLE: NEXUS GAS TRANSMISSION PROJECT WASHTENAW COUNTY SCHOOL COMPLEX ALTERNATIVE- USGS QUAD MAP		
LOC.: WASHTENAW COUNTY, MICHIGAN	MOC:	
CKD. BY: OI	DRN. BY: CPA	DATE: 03/06/2015
SCALE: 1" equals 2,000 feet	FIGURE 10.5-11	MAP 1 of 2





Coordinate System: NAD 1983 UTM Zone 17N Foot US



- 1 MILEPOST
- PROPOSED MAINLINE PIPELINE
- ALTERNATIVE ROUTE
- - - FORMER MAINLINE PIPELINE FILED 01.23.2015
- USGS QUADRANGLE BOUNDARY
- PUBLIC LANDS
- COUNTY BOUNDARY
- MUNICIPAL BOUNDARY
- STATE BOUNDARY



REVISION RECORD			
NO.	REVISION - DESCRIPTION	DATE	MOC#
1	Prev. filed as Alternative Route at MP 234.1 Jan 2015 Prefiling RR 10	3/6/2015	

TITLE: NEXUS GAS TRANSMISSION PROJECT WASHTENAW COUNTY SCHOOL COMPLEX ALTERNATIVE- USGS QUAD MAP		
LOC.: WASHTENAW COUNTY, MICHIGAN	MOC:	
CKD. BY: OI	DRN. BY: CPA	DATE: 03/06/2015
SCALE: 1" equals 2,000 feet	FIGURE 10.5-11	MAP 2 of 2